



42G10SE0003 63.4674 MCCOWAN



010

Telephone (705) 264-9889
(705) 267-4242

0272

36 Emerald St., off Highway 101 West, P.O. Box 1368
TIMMINS, ONTARIO P4N 7N2

INVOICE/STATEMENT

Mr. Robert G. Smith
 R.R. #2, Airport Road
 Timmins, Ontario
 P4N 7C3

DATE September 28, 1987
 PROJECT #113
 LOCATION McCowan & McCrae Twps.

Period From August 5th To September 25, 1987

QTY.	UNIT	DESCRIPTION	UNIT PRICE		AMOUNT
31.5	Days	Power Stripping	1,950.00		61,425.00

PAID
 [OCT 08 1987]
 C. Blakemore

PLEASE PAY FROM THIS INVOICE. YOU WILL NOT BE RECEIVING A STATEMENT. SUB TOTAL 61,425.00

Name and Postal Address of Recorder
Robe G. Smith



42G10SE0003 63.4674 MCCOWAN

Inspector's Licence No.
M-20696 McCowan

R.R. #2, Airport

900

P4N 7C3

Twp.


Summary of Work Performance and Distribution of Credits

Total Work Days Cr. claimed 6142.5	Mining Claim			Work Days Cr.			Mining Claim			Work Days Cr.		
	Prefix	Number	Work Days Cr.	Prefix	Number	Work Days Cr.	Prefix	Number	Work Days Cr.	Prefix	Number	Work Days Cr.
for Performance of the following work. (Check one only) <input type="checkbox"/> Manual Work <input type="checkbox"/> Shaft Sinking Drifting or other Lateral Work. <input type="checkbox"/> Compressed Air, other Power driven or mechanical equip. <input checked="" type="checkbox"/> Power Stripping <input type="checkbox"/> Diamond or other Core drilling <input type="checkbox"/> Land Survey		See attached										
		Appendix "A"										

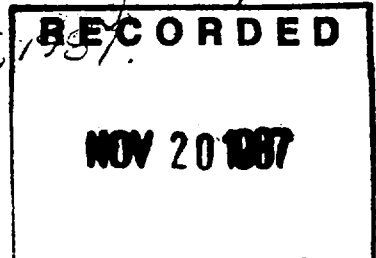

All the work was performed on Mining Claim(s): Appendix "A" P-764740, P-833836, P-651411, P-764733

Required Information eg: type of equipment, Names, Addresses, etc. (See Table Below)

D-6 LGP Bulldozer - Operator, E. Cloutier }
 Muskeg Mounted J.D. 9300 Backhoe }
 Operators }
 R. Collins }
 M. Collins }
 G. Cronier }
 c/o Northland Exploration Lt
 P. O. Box 1368
 36 Emerald Street
 Timmins, Ontario
 P4N 7N2



Work performed from August 5, 1987 to September 25, 1987.



Date of Report: Oct. 8/87
 Recorder's Name or Agent (Signature): Robert G. Smith

Certification Verifying Report of Work

I hereby certify that I have a personal and intimate knowledge of the facts set forth in the Report of Work annexed hereto, having performed the work or witnessed same during and/or after its completion and the annexed report is true.

Name and Postal Address of Person Certifying
 Roland Collins
 375 Diane Crescent, Timmins, Ontario
 Date Certified: Oct 8/87
 Certified by (Signature): Roland Collins

Table of Information/Attachments Required by the Mining Recorder

Type of Work	Specific information per type	Other information (Common to 2 or more types)	Attachments
Manual Work	Nil	Names and addresses of men who performed manual work /operated equipment, together with dates and hours of employment.	Work Sketch: these are required to show the location and extent of work in relation to the nearest claim post.
Shaft Sinking, Drifting or other Lateral Work			
Compressed air, other power driven or mechanical equip.	Type of equipment	Names and addresses of owner or operator together with dates when drilling/stripping done.	Work Sketch (as above) in duplicate
Power Stripping	Type of equipment and amount expended. Note: Proof of actual cost must be submitted within 30 days of recording.		
Diamond or other core drilling	Signed core log showing; footage, diameter of core, number and angles of holes.	Nil	Nil
Land Survey	Name and address of Ontario land surveyor.		

APENDIX "A"

MCCOWAN TOWNSHIP

758768-100	Days	758769-100	Days	758770-100	Days	1014017-100	Days
758771	" "	758772	" "	758773	" "	1014018	" "
758774	" "	758775	" "	651411	" "	1014019	" "
651412	" "	833856	" "	833857	" "	1014020	" "
833858	" "	833859	" "	833860	" "	1014021	" "
833861	" "	833862	" "	833863	" "		
833864	" "	833865	" "	723881	" "		
723882	" "	723883	" "	723884	" "		
723885	" "	723886	" "	723887	" "		
723889	" "	723890	" "	723891	" "		
723892	" "	764732	" "	764733	" "		
764734	" "	764737	" "	764738	" "		
764739	" "	764740	" "	764741	" "		
833836	" "	833837	" "	833838	" "		
833839	" "	833840	" "	833841	" "		
833842	" "	833843	" "	833846	" "		
833847	" "	833848	" "	833849	" "		
833850	" "	833851	" "				

MCCREA TOWNSHIP

1014013 - 100 Days
 1014014 " "
 1014015 " "

MCCREA TWP.

724276	724277				
724275	724274				
723914	724273				
723907	724272				
764883	764884	764885			
764882	764881	764886			
764879	764880	758380			
764878	764877	758381			
764875	764876	758382			
764903	764904	758383	725070		
764902	833851 764901	758384	725069		
764899	833850 764900	758385	725068		
833849 764898	1014019 758743	1014018 758386	833843 725067		
833848 764897	1014020 758744	1014017 758387	833842 725066		
833847 764896	1014021 758745	764733 712697	833841 725065		
833846 764895	950859 758746	764733 712696	833840 651404		
758747 878291 878297	764735 878240 878296	712695 764734	651405 833839		
758748 878242 878298	764736 878290 878295	764734 712694	833838 651406		
758749 878243 878299	764737 712695	764738 712693	833837 651407		
758750 878244 878300	764740 712684	764744 712692	833836 651408		
878245 758751 950851	758769 712683	758768 712691	833865 651409		
878246 758752 950852	758770 712682	758771 712690	833864 651410		
878247 758753 950853	758773 712684	758772 712689	651411 593940	724281	
878248 758754 950854	758774 712680	758775 712688	651412 712680	724282	
878249 758755 950855	723882 712679	723881 712687	764867 712689	724283	
723884 712674	723883 712678	723887 712681	764868 712698	724284	
723885 712673	723886 712677	764887	764869	724285	724278
S21856	S21857	764888	764870	724286	724279
S23644	S23648	764889	764871	724287	724280
S81007	S81008	764894	764872	724288	725079
723890 712672	723889 712676		764873	724284	725078
723891 712671	723892 712675		764874	724285	725077
833860 764905	833859 764906			724286	725076
833861 764908	833858 764907			724287	725075
833862 764909	833857 764910				
833863 764912	833856 764911				

FILED 925
FILED 525
FILED 820
FILED 125
FILED 175
FILED 225
FILED 275
FILED 325
FILED 375
FILED 425

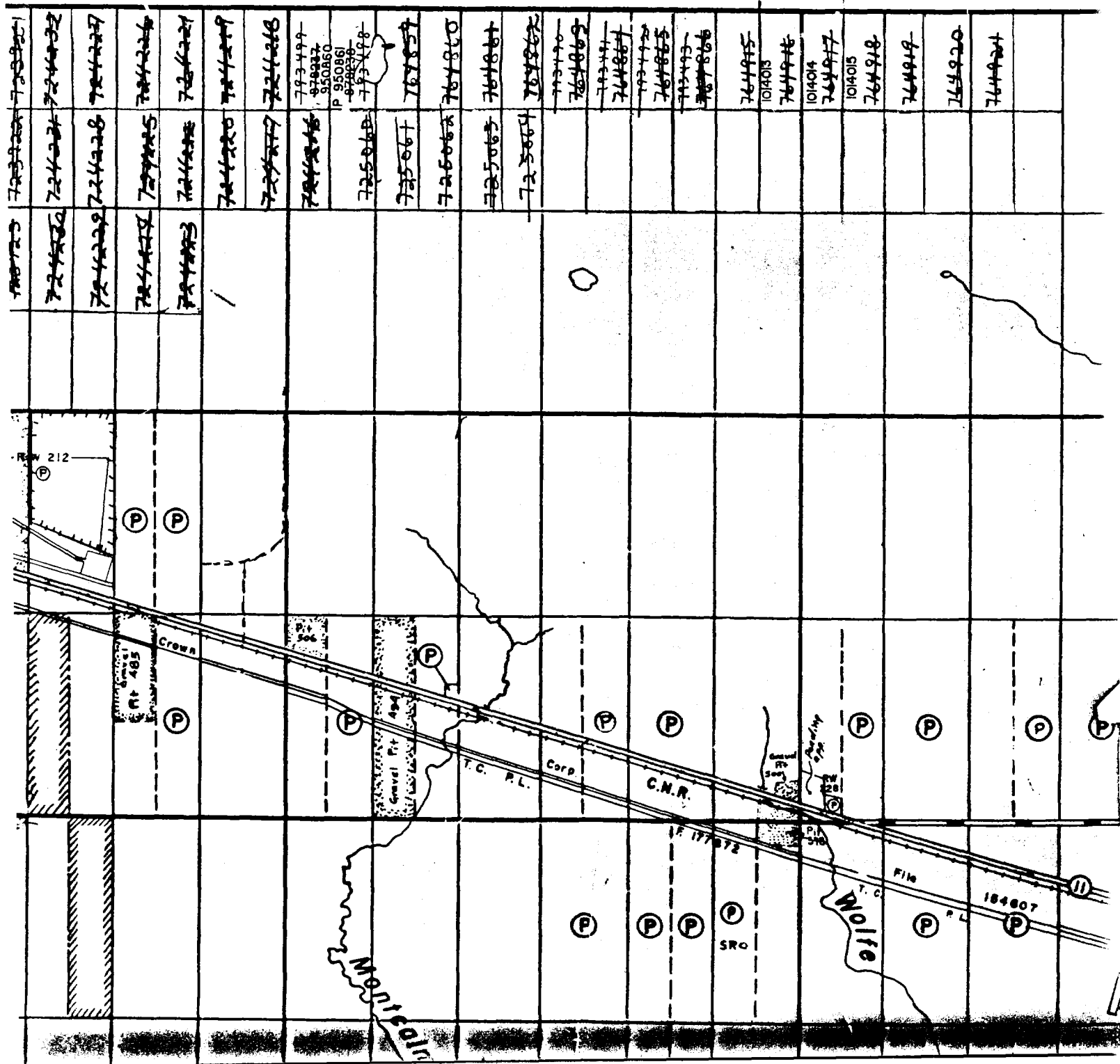
III

IV

McCOMB


ROLL

McCowan Twp.



12
11
10
9
8
7
6
5
4
3
2
1

McCOWAN TWP
McCREA TWP




McCOWAN TWP ROAD

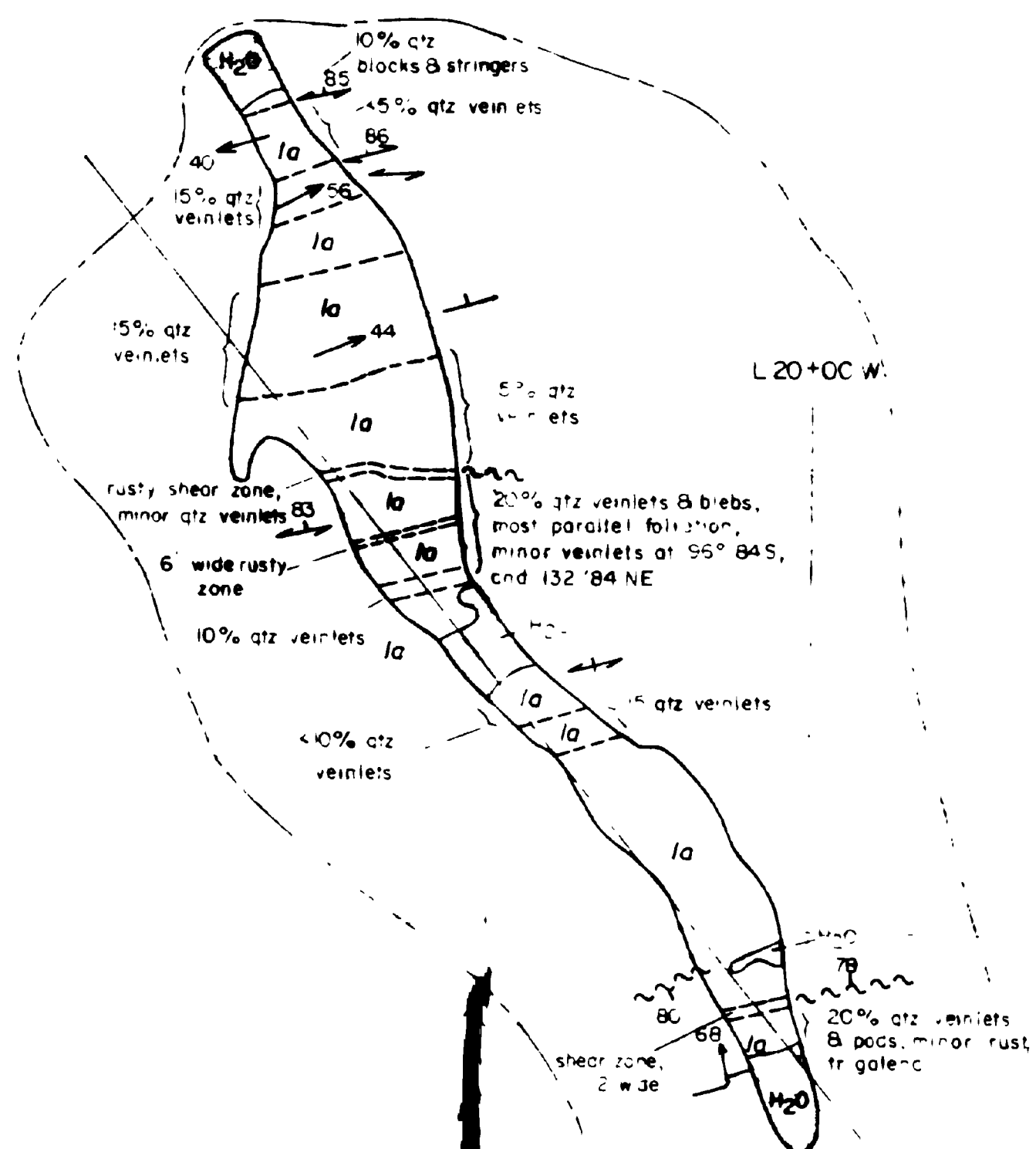

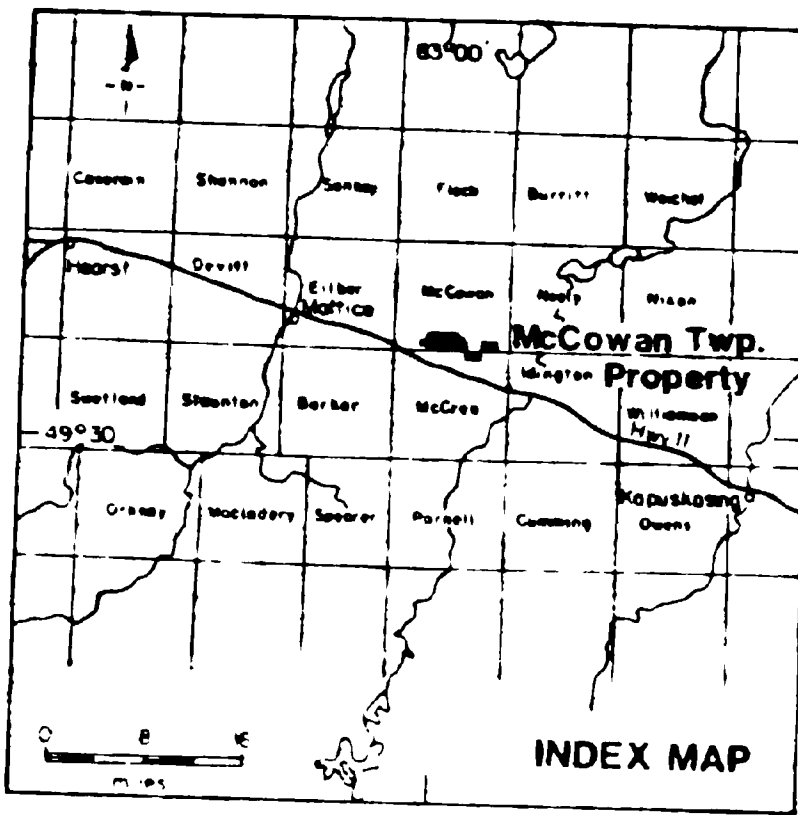
AREAS
OF
STRIPPING.

McCOWAN TWP
NEELEY TWP



Scale 1" = 1/2 mile

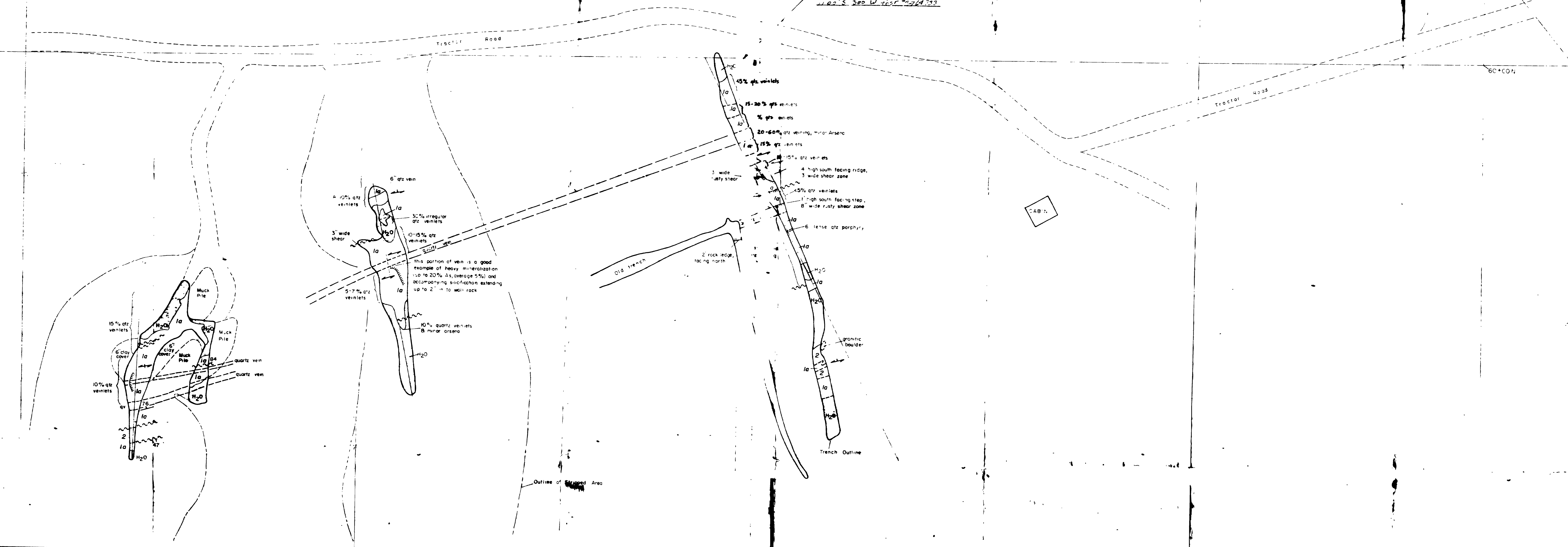




300' N 55E' W For 7-24-11
 300' N 30E' W For 7-24-11
 1100' S 50E' W For 7-24-11
 1100' S 30E' W For 7-24-11

L28+00W

60+00W

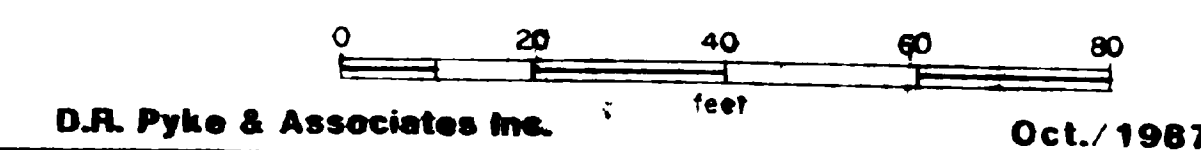



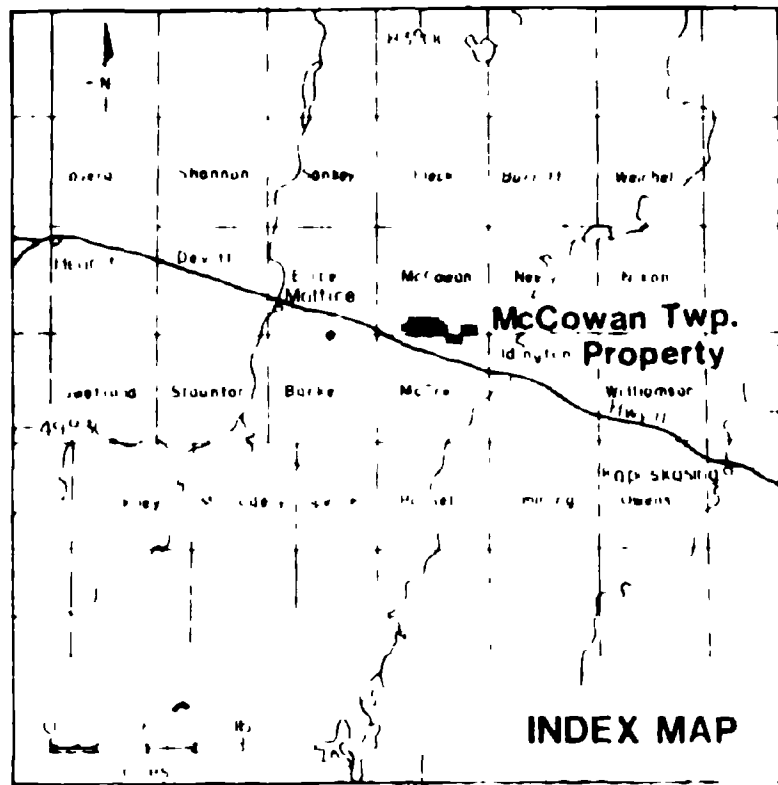
LEGEND

- Archean
- Felsic Intrusive Rocks
 - Quartz porphyry
 - Metasediments
 - Greywacke
 - Quartz Vein

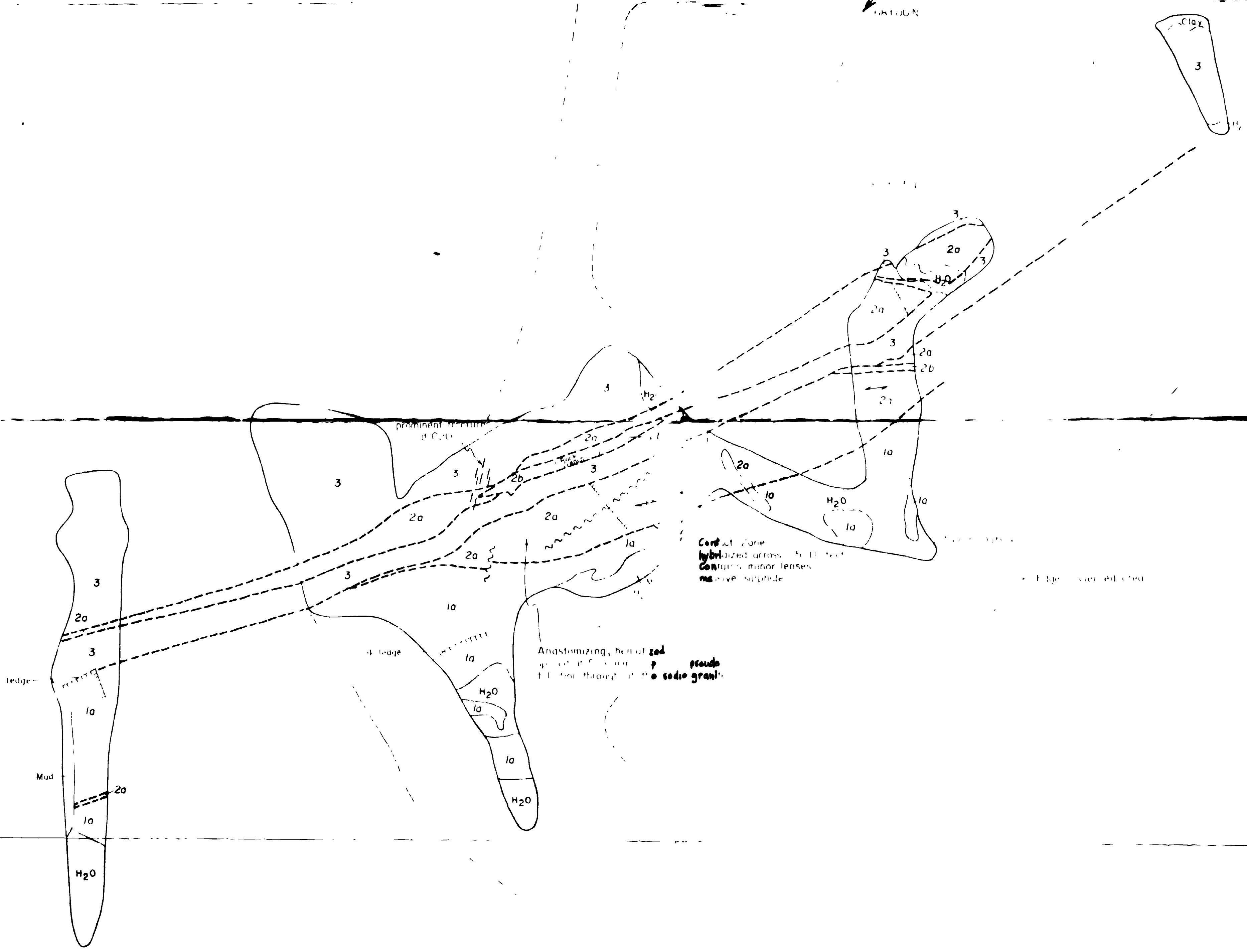
- Symbols
- Geological boundary
 - Foliation
 - Bedding
 - Lamination
 - Shearing
 - Rock ledge
 - H₂O Water

Newfield Mines Ltd.
MCCOWAN TOWNSHIP PROPERTY
 Miller Showing
 Claims 764732, 764733
 Stripped Area
GEOLOGY





1200' N 100' W 104 65141
 1200' N 170' W 104 65141
 800' S 200' W 104 65141
 800' S 430' W 104 65141



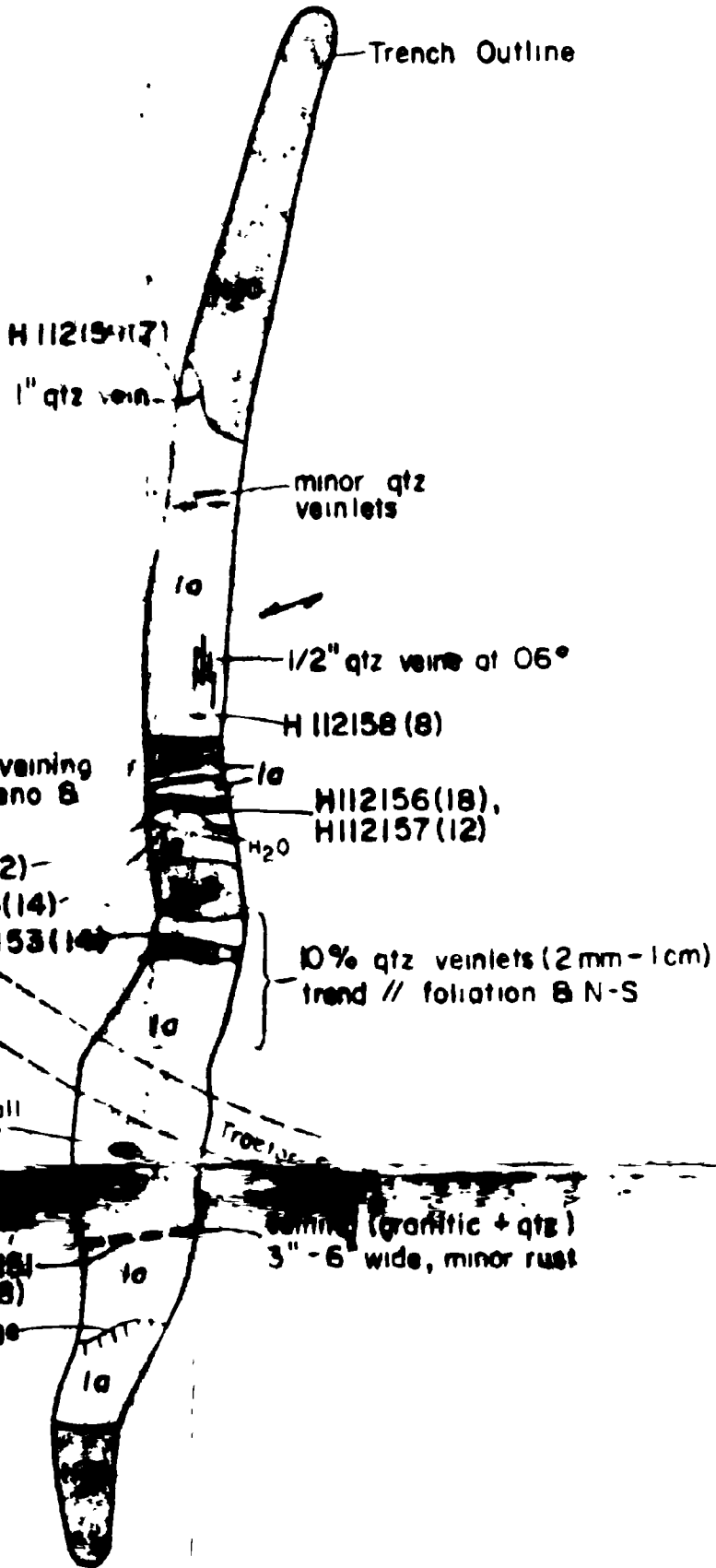
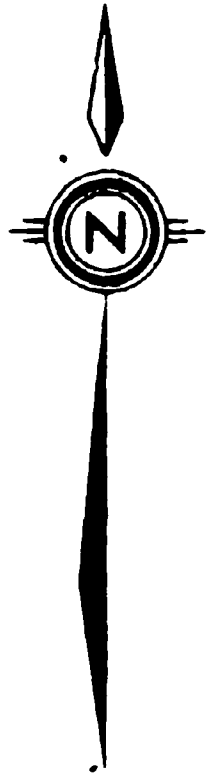
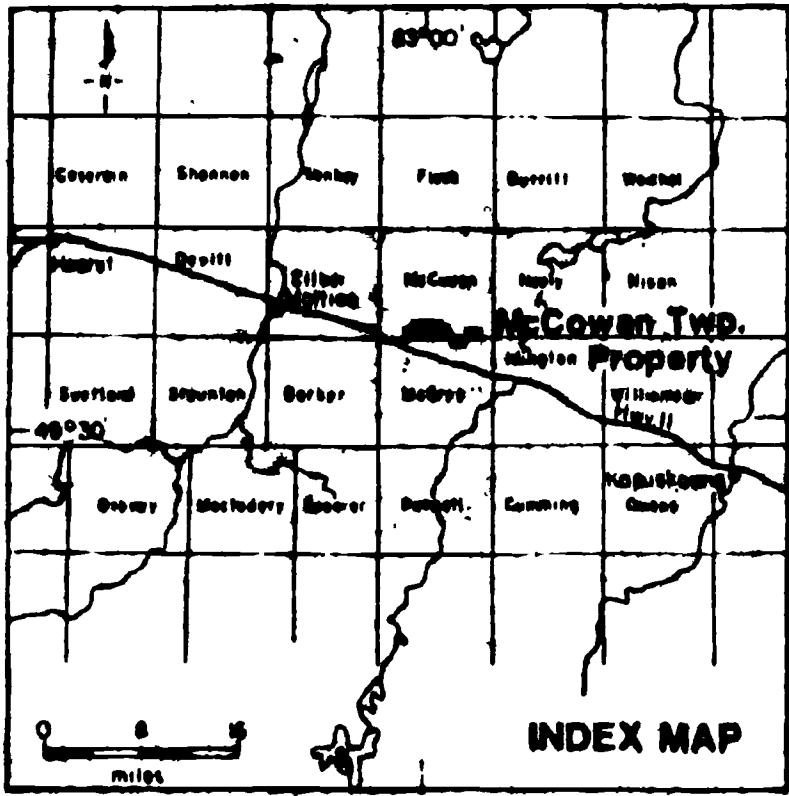
LEGEND

- Archean
- [3] metabase
- [2a] Felsic intrusive rock
- [2b] Massive sulphide zone
- [1a] Metasediment
- [1a] Greywacke

- Symbol
- Fault zone line
- Fault zone line
- Fault zone line
- Dike

Newfield Mines Ltd.
MCCOWAN TOWNSHIP PROPERTY
 Keevil Showing
 Claim 65141
 Stripped Area
GEOLOGY





155°N - 100°E - P-1-833836
 155°N - 92°W - P-4-833836
 158°S - 120°E - P-2-833836
 158°S - 170°W - P-3-833836

LEGEND

- 1a Metasediments (greywacke)
- Quartz veining

Symbols

Foliation

H112157(12) Sample location and gold value (ppb)



420180E0003 83.4674 MCCOWAN

220

Newfield Mines Ltd.
MCCOWAN TWP. PROPERTY
 Keevil Road Outcrop
 Claim 833836
 Stripped Area
GEOLOGY &
ROCK GEOCHEMISTRY

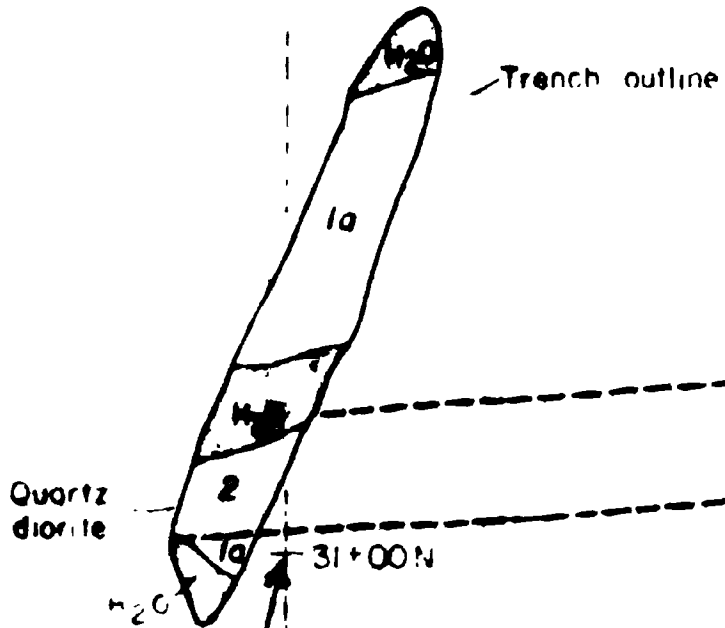


D.R. Pyke & Associates Inc.

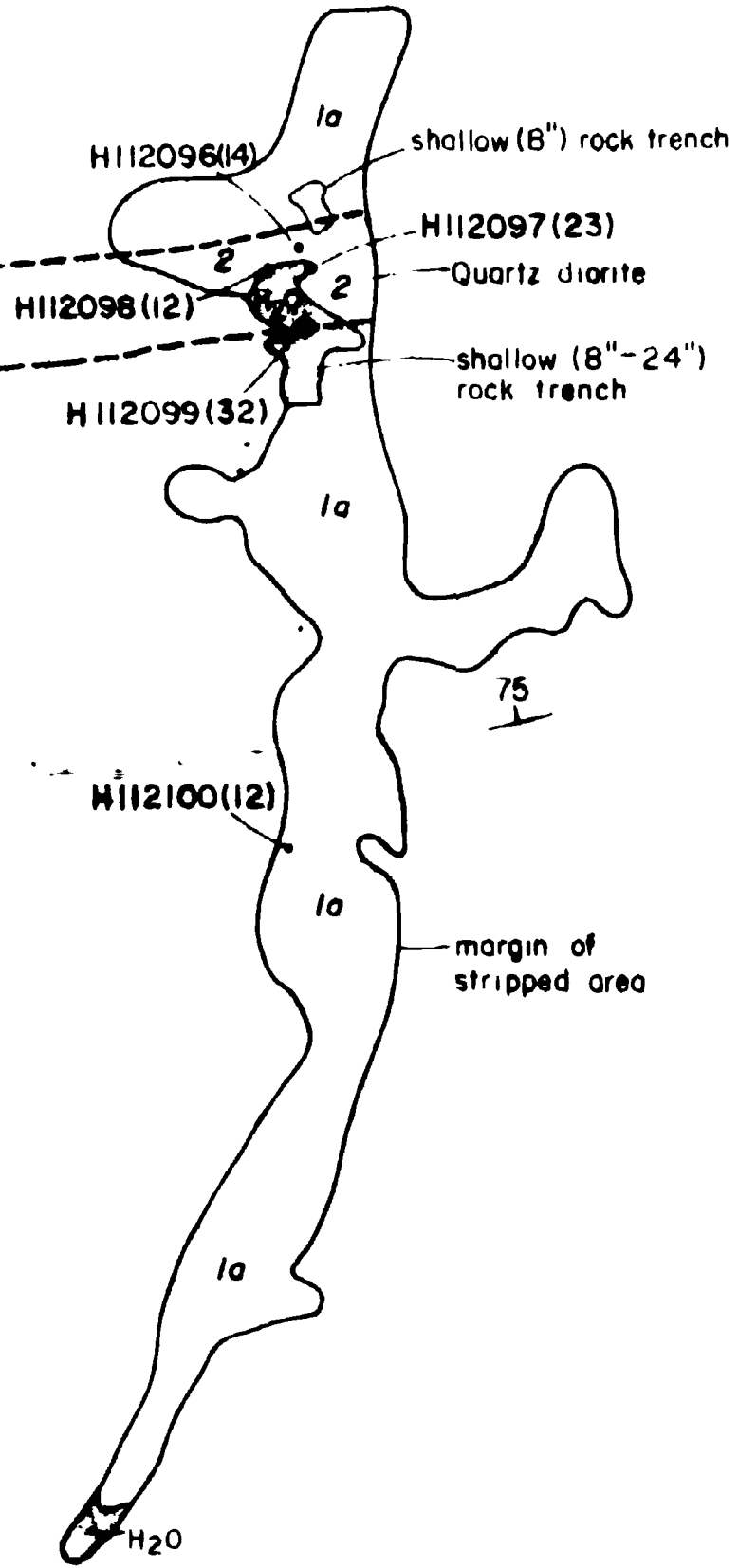
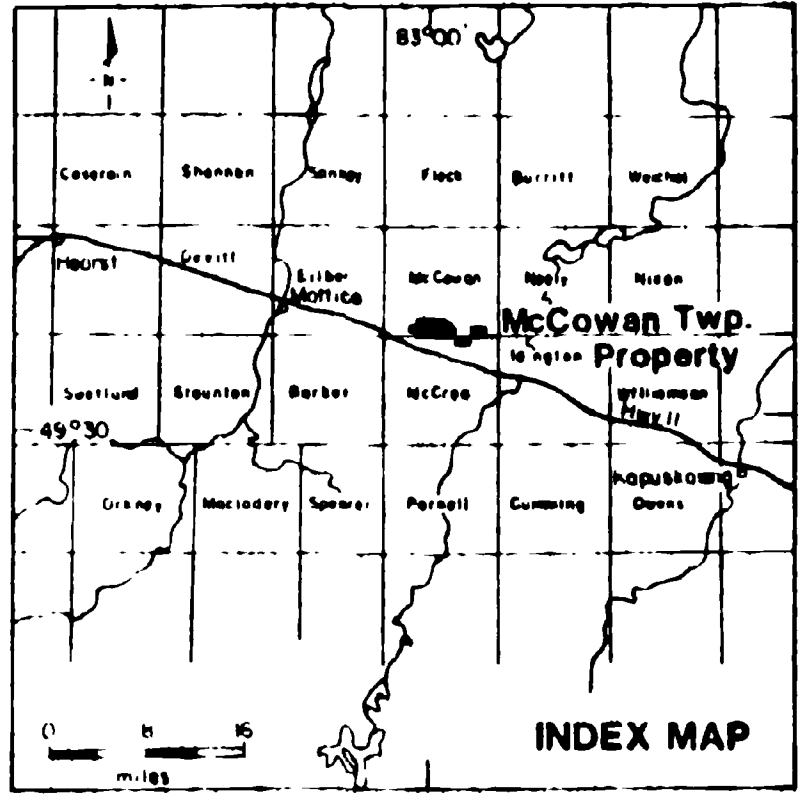

Oct./1987

63.4674

L 12+00E



780'N 350'E P#1 764740
 780'N 680'N P#4 764740
 660'S 400'E P#2 764740
 660'S 660'W P#3 764740




LEGEND

- 2 Quartz diorite
- 1a Metasediments - finely bedded greywacke

Symbols

- Geological boundary
- Bedding

H112098 (14) Sample location and gold value (ppb)



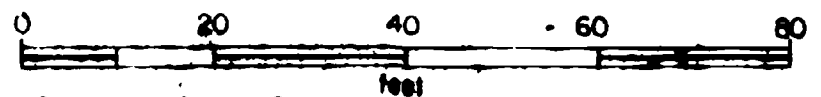
420186E0003 03.4674 MCCOWAN

230

Newfield Mines Ltd.
MCCOWAN TWP. PROPERTY

2.65 Outcrop
Claim 764740
Stripped Area

GEOLOGY &
ROCK GEOCHEMISTRY



D.R. Pyke & Associates Inc.

Oct/1987

63.4674