



42G13SE0001 10 HANLAN

010

### Diamond Drilling

Township Hanlan Twp.

Report NO: 10

Work performed by: L. G. St. Clair

Claim NO	Hole NO	Footage	Date	Note
SSM 56528	1	138'	Oct/58	
	2	121'	Oct/58	
	9	124'	Oct/58	

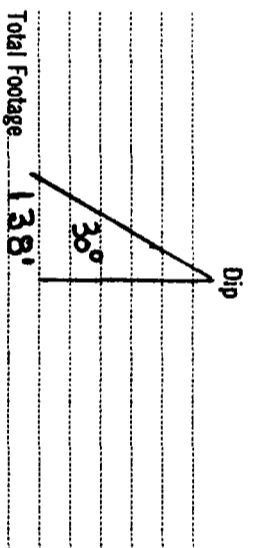
Notes:

# DIAMOND DRILL RECORD

Hole No. 1

Sheet No. 1

Property SSM Claim # 56528  
 Location Haman Township  
 Latitude Approx Lat. 49° 50.4' N.  
 Departure S 15° E  
 Bearing S 15° E



Elev. Collar \_\_\_\_\_  
 Datum \_\_\_\_\_  
 Date Started Oct 9, 1958  
 Date Completed Oct 10, 1958  
 Drilled by Eugene Prine  
 Logged by Red St. Clair

Footage		Formation	Sample Number	Sample Footage	Sample Width	Gold Sample	Gold Sludge	Remarks
From	To							
No Drilling	28	Regmatite with some Feldspar & Biotite						
			1		15'	TR		Assay
20	45	Coarse granite with Magnetite Crystals Altered with stringers of Calcite						
			2		25	TR		Assay
45	70	Fine grained granites with streaks of greenstone porphyry						
			3		25	-		Assay - (Reel) - .05%.
70	95	Coarse granite with some evidence of Baalium Crystals						
			4		43	-		Layers showed some evidence of Manganese.
95	138	Granite with Calcite stringers & streaks of Basalt lens.						
		End of hole						

Date of Examination Oct 10, 1958

Geo. G. W. Davis

ASSESSMENT WORK

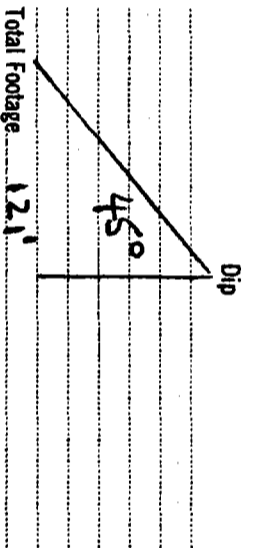
T-546

# DIAMOND DRILL RECORD

Hole No. 2 Sheet No. 1

Property SSM Claim # 565 2B  
 Location Hansen Township

Latitude \_\_\_\_\_  
 Departure S. 15. W.  
 Bearing \_\_\_\_\_



Elev. Collar \_\_\_\_\_  
 Datum \_\_\_\_\_  
 Date Started OCT 10, 1958  
 Date Completed OCT 12, 1958  
 Drilled by Sugarcorn Peinze  
 Logged by See ST. Clair

Footage	From	To	Formation	Sample Number	Sample Footage	Sample Width	Gold Sample	Gold Sludge	Remarks
	<u>No Chasing</u>								
0	20		<u>Permatite base stained - Feldspars -</u>	1	20	20	TR.		
20	25'		<u>quartz &amp; Calcite stringers</u>						
25'	45		<u>Feldspars in Quartz, greenite with large</u>	2		5			<u>Magnetite Crystals</u>
45	70		<u>Magnetite Crystals, Striated Alterations</u>	3		20			<u>1" to 2" in size</u>
70	95		<u>base stained greenite some small crystals</u>	4		25			
95	121		<u>of Magnetite</u>	5					
			<u>Green Stone Deeply stained</u>						
			<u>Quartz &amp; Calcite greenites</u>						
			<u>End of hole</u>						

ASSESSMENT WORK

Date of Examination Oct 12, 1958

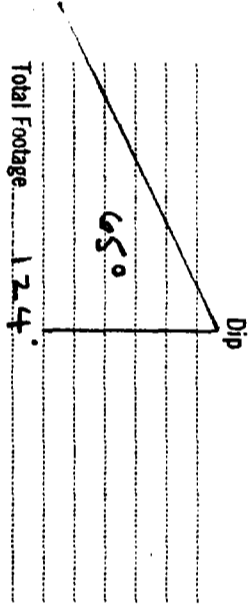
*[Signature]*  
St. Clair

**DIAMOND DRILL RECORD**

Hole No. 9 Sheet No. 1

Property SSM Claim # S6528.  
 Location Hanlan Township

Latitude \_\_\_\_\_  
 Departure S 40° W  
 Bearing \_\_\_\_\_



Elev. Collar \_\_\_\_\_  
 Datum \_\_\_\_\_  
 Date Started Oct 30, 1958  
 Date Completed Oct 31, 1958  
 Drilled by George Peinze  
 Logged by Joe St. Clair

Footage		Formation	Sample Number	Sample Footage	Sample Width	Gold Sample	Gold Sludge	Remarks
From	To							
<u>N/A</u>	<u>Passing</u>							
<u>0'</u>	<u>38'</u>	<u>Diagenetic coarse grained - Feldspars &amp; Calcite Steins - stained Quartz</u>	<u>1</u>		<u>38'</u>	<u>TR</u>	<u>-</u>	<u>-</u>
<u>38'</u>	<u>56'</u>	<u>Feldspars with Quartz Considerable imbedded large Magnetite Crystals.</u>	<u>2</u>		<u>18'</u>	<u>-</u>	<u>-</u>	<u>Magnetic Crystals</u>
<u>56'</u>	<u>98'</u>	<u>Green Stone Quarries (Quartz Calcite etc)</u>	<u>3</u>		<u>42'</u>	<u>-</u>	<u>-</u>	
<u>98'</u>	<u>124'</u>	<u>Granites.</u>	<u>4</u>		<u>26'</u>	<u>-</u>	<u>-</u>	
		<u>End of holes</u>						

Date of Examination Oct 31, 1958.

*Geo. J. St. Clair*

ASSESSMENT WORK I-545

POST 4

POST 1

PICKET LINE N. 35° E

S 705'

S 675'  
S 645'

DH. 1  
DH. 2  
DH. 9

NORTH

SSM CLAIM NO. 56528

POST 3

POST 2

SCALE 1" INCH = 150' FEET