

Diamond Drilling



421075E0001 0010 HAWLEY

010

Township of HAWLEY

Report No: 10

Work performed by: SIMO BJELAJAC

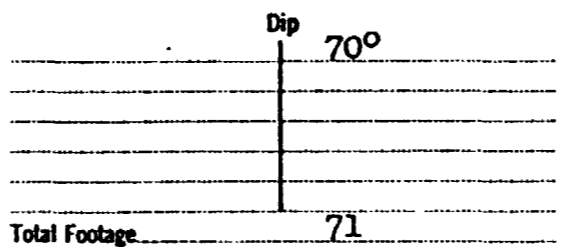
Claim No	Hole No	Footage	Date	Note
S 106331	1	71.0'	Oct/58	
	2	54.0'	Oct/58	
	3	55.0'	Oct/58	
	4	55.0'	Nov/58	
S 106332	5	53.0'	Nov/58	
	6	37.0'	Nov/58	
	7	38.0'	Nov/58	
S 106331	9	125.0'	May/60	
	10	125.0'	May/60	
	11	125.0'	May/60	
	-	455.0'	May/62	

Total: 11 DH 1193'

Notes:

DIAMOND DRILL RECORD

 Hole No. 1 Sheet No. 1

 Property Simo Bjelajac
 Location Hendrie & Hawley Twps.

 Elev. Collar _____
 Datum _____
 Date Started October 8, 1958
 Date Completed October 19, 1958
 Drilled by Mike Plesa
 Logged by Ed. Blanchard

 Latitude _____
 Departure _____
 Bearing _____

 Total Footage 71

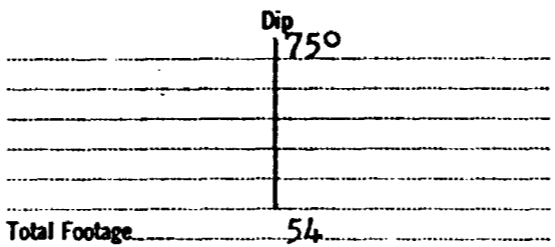
Footage		Formation	Sample Number	Sample Footage	Sample Width	Gold Sample	Gold Sludge	Remarks
From	To							
0	3	Pegmatite						
3	13	Biotite						
13	15	Pegmatite						
15	25	Biotite Qneiss						
25	30	Pegmatite						
30	50	Biotite Qneiss						
50	52	Flogopyite Mica						
52	71	No Core						

 Date of Examination November 21, 1958

DIAMOND DRILL RECORD

Hole No. 2 Sheet No. 2

Property Simo Bjelajac
 Location Hendrie & Hawley Twps.
 Latitude _____
 Departure _____
 Bearing _____



Elev. Collar _____
 Datum _____
 Date Started October 19, 1958
 Date Completed October 29, 1958
 Drilled by Mike Plesa
 Logged by Ed. Blanchard

Footage		Formation	Sample Number	Sample Footage	Sample Width	Gold Sample	Gold Sludge	Remarks
From	To							
0	8	Horn Blende - Qneiss						
8	10	Granite						
10	20	Horn Blende - Qneiss						
20	23	Pegmatite						
23	25	Biotite						
25	38	Biotite						
38	40	Pegmatite						
40	46	Biotite						
46	50	Lost Core						
50	51	Biotite						
51	54	Lost Core						

Date of Examination November 21, 1958

Ed. Blanchard

DIAMOND DRILL RECORD

Hole No. 3 Sheet No. 3

Property Simo Bjelajac
 Location Hendrie & Hawley Twps.
 Latitude _____
 Departure _____
 Bearing _____

Dip
 90°

Total Footage 55

Elev. Collar _____
 Datum _____
 Date Started October 31, 1958
 Date Completed November 9, 1958
 Drilled by Mike Plesa
 Logged by Ed. Blanchard

Footage		Formation	Sample Number	Sample Footage	Sample Width	Gold Sample	Gold Sludge	Remarks
From	To							
1	3	Biotite						
3	4 1/2	Pegmatite						
4 1/2	10	Biotite						
10	25	Biotite Qneiss						
25	40	Lost Core - Presumably Vermiculite material						
40	42	Fluogopyrite						
42	50	Biotite						
50	55	Biotite Qneiss						

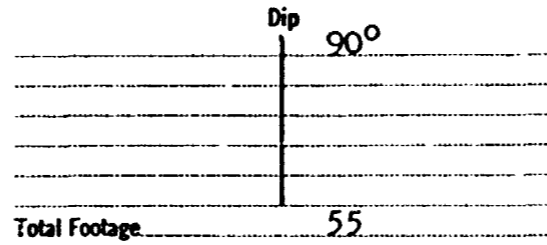
Date of Examination November 21, 1958.

Ed Blanchard

DIAMOND DRILL RECORD

Hole No. 4 Sheet No. 4

Property Simo Bjelajac
Location Hendrie & Hawley Twps.
Latitude _____
Departure _____
Bearing _____



Elev. Collar _____
Datum _____
Date Started November 9, 1958
Date Completed November 11, 1958
Drilled by Mike Plesa
Logged by Ed. Blanchard

Footage		Formation	Sample Number	Sample Footage	Sample Width	Gold Sample	Gold Sludge	Remarks
From	To							
0	23	Biotite Qneiss						
23	25	Pegmatite						
25	28	Biotite						
28	33	Lost Core						
33	55	Biotite Qneiss containing Pegmatite stringers						

Date of Examination November 21, 1958

Ed. Blanchard

DIAMOND DRILL RECORD

Hole No. 5 Sheet No. 5

Property Simo Bjelajac
 Location Hendrie & Hawley Twps.

 Latitude _____
 Departure _____
 Bearing _____

Dip 75°

|
 |
 |
 |
 |

Total Footage 53

Elev. Collar _____
 Datum _____
 Date Started November 11, 1958
 Date Completed November 13, 1958
 Drilled by Mike Plesa
 Logged by Ed. Blanchard

Footage		Formation	Sample Number	Sample Footage	Sample Width	Gold Sample	Gold Sludge	Remarks
From	To							
0	3	Biotite Qneiss						
3	5	Pegmatite						
5	25	Biotite Qneiss - Pegmatite stringers						
25	45	Biotite Qneiss						
45	48	Lost Core						
48	50	Biotite Qneiss						
50	53	Lost Core						

Date of Examination November 21, 1958

Ed. Blanchard.

DIAMOND DRILL RECORD

Hole No. 6 Sheet No. 6

Property Simo Bjelajac
 Location Hendrie & Hawley Twsp.

 Latitude _____
 Departure _____
 Bearing _____

Dip 80°

Total Footage 37

Elev. Collar _____
 Datum _____
 Date Started November 13, 1958
 Date Completed November 16, 1958
 Drilled by Mike Plesa
 Logged by Ed. Blanchard

Footage		Formation	Sample Number	Sample Footage	Sample Width	Gold Sample	Gold Sludge	Remarks
From	To							
0	15	Quartz with small amount of Pylite approx. 5%						
15	35	Quartz and some Biotite and Pylite Mineralization						
35	36	Lost Core						
36	37	Granite Qneiss						

Date of Examination November 21, 1958

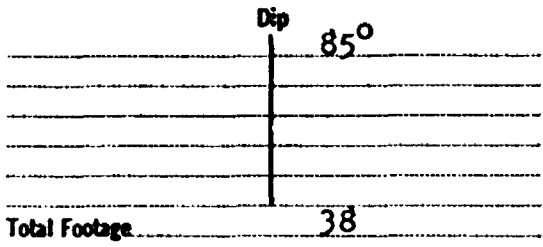
Ed. Blanchard

DIAMOND DRILL RECORD

Hole No. 7 Shot No. 7

Property Simo Bjelajac
 Location Hendrie & Hawley Twps.

 Latitude _____
 Departure _____
 Bearing _____



Elev. Collar _____
 Datum _____
 Date Started November 16, 1958
 Date Completed November 19, 1958
 Drilled by Mike Plesa
 Logged by Ed. Blanchard

Footage		Formation	Sample Number	Sample Footage	Sample Width	Gold Sample	Gold Sludge	Remarks
From	To							
0	17	Quartz with Biotite and Pylite						
17	18	Horn Blende Oneiss						
18	20	Quartz						
20	21	Horn Blende Oneiss						
21	25	Granite "						
25	38	Lost Core						

Date of Examination November 21, 1958.

Ed Blanchard

CLAIM # 106332

CLAIM # 106331

NO. 5 ○

NO. 3 ●

NO. 4 ●

NO. 2 ○

NO. 1 ○

NO. 6 ○

NO. 7 ○

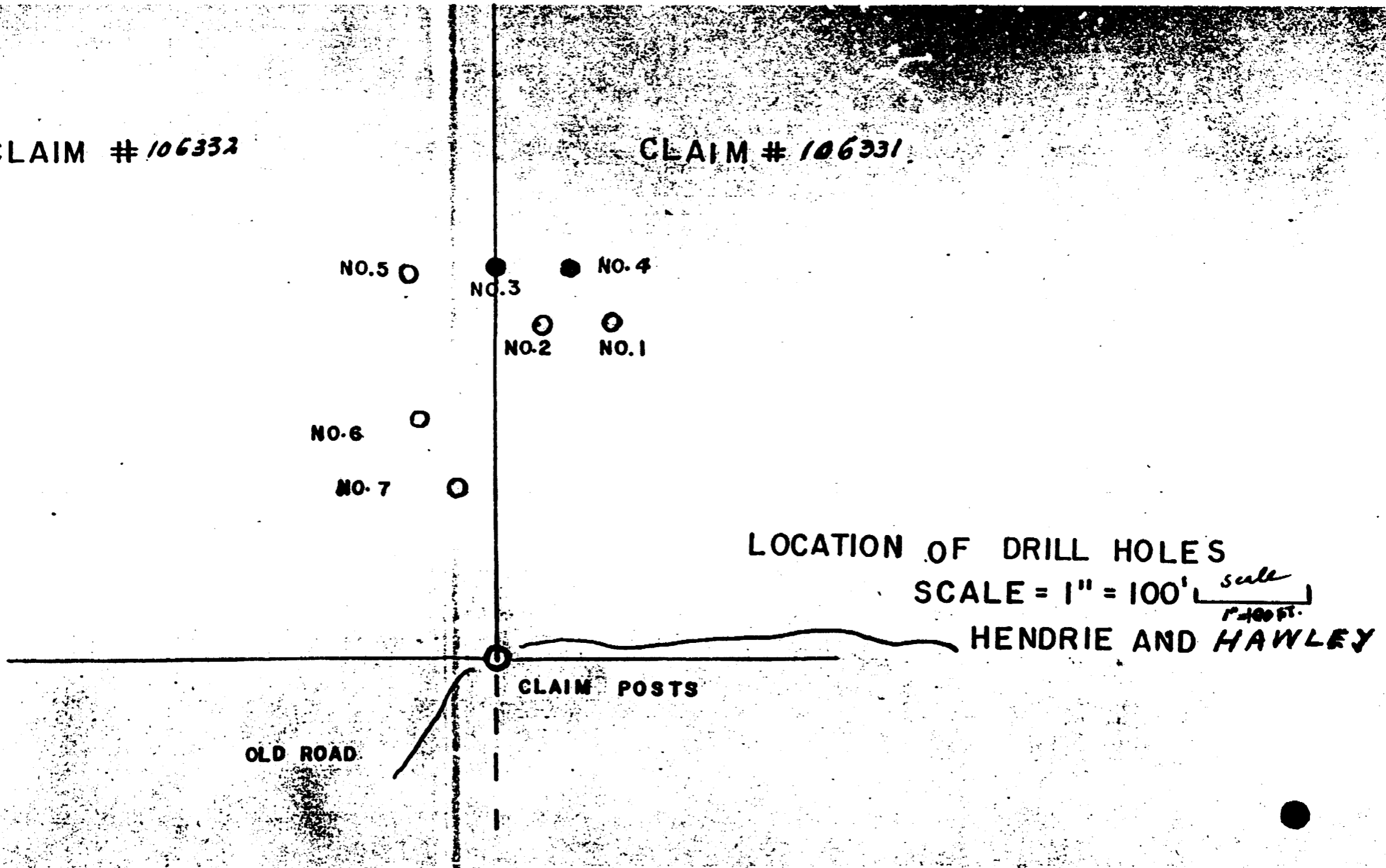
LOCATION OF DRILL HOLES

SCALE = 1" = 100' ^{scale} _{1" = 100 FT.}

HENDRIE AND HAWLEY

CLAIM POSTS

OLD ROAD



DIAMOND DRILL RECORD

Property: **Simo Bjelajac**
 Location: **Hawley Twp. Dist. of Sudbury**

Latitude: **Surface**
 Departure: **Rock**
 Bearing:

Dip

0	50'
50	125'

Total Footage:

Elev. Collar: **Surface**
 Datum:

Date Started:

Date Completed: **May 2, 1960**

Drilled by: **May 18, 1960**

Logged by: **A. Leclerc**
427 McLean St. Sudbury

Footage		Formation	Sample Number	Sample Footage	Sample Width	Gold Sample	Gold Sludge	Remarks
From	To							
0	8	Vermiculite						
8	15	Grounded core						
15	17	Green rock						
17	18	Feldspar						
18	21	Quartz zite						
21	36	Green rock						
36	37½	Grounded core						
37½	40	Green rock						
40	42	Vermiculite						
42	45	Grinded core						
45	47½	Vermiculite						
47½	50	Feldspar						
50	55	"						
55	58	Grinded core						
58	80	Green rock						
80	100	Quartzite vermiculite						
100	103	"						
103	105	Greenstone mica						
105	125	Quartzite						

DIAMOND DRILL RECORD

Hole No. 9 Sheet No. 1

Property Sims B filipac
 Location District of Substrout
camp of Hawley
 Latitude _____
 Departure surface
 Bearing Rock

Dip
 0 ~~125~~ $30'$
 30 $125'$
 Total Footage 0 125 ft.

Elev. Collar surface
 Datum _____
 Date Started May 2 1960
 Date Completed May 14 1960
 Drilled by A. Leck
 Logged by A. Leck
427 McLean St Substrout

Footage		Formation	Sample Number	Sample Footage	Sample Width	Gold Sample	Gold Sludge	Remarks
From	To							
0	8	Vermiculite						
8	15	Grinded core						
15	17	Green Rock						
17	18	F.F. Eltaper						
18	21	quartzite						
21	36	Green Rock						
36	37 1/2	Grinded core						
37 1/2	40	Green Rock						
40	42	Vermiculite						
42	45	Grinded core						
45	47 1/2	Vermiculite						
47 1/2	50	Feltaper						
50	52	Grinded core						
52	55	Green Rock						
55	58	Green Rock						
58	80	quartzite Vermiculite						
80	100	quartzite Vermiculite						
100	103	Green Stone misc.						
103	125	quartzite						

Date of Examination _____

A. Leck
427 McLean St
Substrout

DIAMOND DRILL RECORD

Property... **Simo Bjelajac**
 Location... **Hawley Twp. Dist. of Sudbury**

0	Dip	50
50		125
Total Footage.....		

Elev. Collar..... **Surface**
 Datum.....
 Date Started... **May 7, 1960**
 Date Completed **May 9, 1960**
 Drilled by... **A. Leclerc**
 Logged by.....

Latitude...
 Departure...
 Bearing...

Footage		Formation	Sample Number	Sample Footage	Sample Width	Gold Sample	Gold Sludge	Remarks
From	To							
0	3	Vermiculite						
3	5	Green rock						
5	25	Quartz						
25	30	Grinded core						
30	50	Phiorite (?) - Green rock						
50	54	Quartz zite						
54	62	Vermiculite quartz						
62	84	Grinded core						
84	89	Feldspar						
89	90	Grinded core						
90	92	Quartzite						
92	93	Grinded core						
93	102	Green rock						
102	103	Grinded core						
103	106	Green rock						
106	107	Grinded core						
107	110	Feldspar						
110	125	Vermiculite Green rock.						

DUPLICATE COPY
 POOR QUALITY ORIGINAL
 TO FOLLOW

DIAMOND DRILL RECORD

Hole No. 10 Sheet No. 2

Property Sino Bijapur
 Location District of Subbay. act
Towns of Hawley.
 Latitude _____
 Departure _____
 Bearing _____

Dip
0 | 50
50 | 125
 Total Footage 175 ft.

Elev. Collar Surface
 Datum _____
 Date Started May 1 1960
 Date Completed _____ 1960
 Drilled by A. Lederer
 Logged by A. Lederer
427 McLean St Subbay

Footage		Formation	Sample Number	Sample Footage	Sample Width	Gold Sample	Gold Sludge	Remarks
From	To							
0	3	Variscolite						
3	5	Green Rocks						
5	25	Quartz						
25	30	Grinded Core						
30	50	Green Rocks						
50	54	Quartz						
54	62	Variscolite Quartz						
62	66	Grinded Core						
66	89	Quartz						
89	90	Grinded Core						
90	92	Quartz						
92	93	Grinded Core						
93	102	Green Rocks						
102	103	Grinded Core						
103	106	Green Rocks						
106	107	Grinded Core						
107	110	Quartz						
110	125	Variscolite Green Rocks						

Date of Examination _____

A. Lederer 427 McLean St
Subbay out.

DIAMOND DRILL RECORD

Hole No. 11 Sheet No. 3

Property Sims Byilysse
 Location District of Sudbury
Town of Hawley, Ont
 Latitude _____
 Departure _____
 Bearing _____

Dip 50
50 | 125
 Total Footage 125 ft.

Elev. Collar Surface
 Datum _____
 Date Started May 8 1960
 Date Completed May 23 1960
 Drilled by A. Loder
 Logged by A. Loder
427 McLean St Sudbury Ont

Footage		Formation	Sample Number	Sample Footage	Sample Width	Gold Sample	Gold Sludge	Remarks
From	To							
0	50	Vermiculite Green Rock						
50	53	Grinded Core						
53	54	Grinded Core						
54	62 1/2	quartz seti						
62 1/2	70	Green Rock						
70	71	Grinded Core						
71	80 1/2	Vermiculite						
80 1/2	87	Grinded Core						
87	92	Green Rock						
92	94	Grinded Core						
94	100	Green Rock Quartz						
100	107	Green Rock						
107	108	Grinded Core						
108	112	Green Rock						
112	114	Quartz seti						
114	125	Vermiculite Quartz Green Rock						

Date of Examination _____

A. Loder 427 McLean St
Sudbury Ont.

			Hansley	
		106564	106491	106337
106335	106332		106331	106336
		Hendree		
	106333		106334	(P)
				(P)

400'

	4 S106564	4 S106491	4 S106337
	2 4	2 3 1 4	2 3 1 4
S106335 Hawley Twp	S106332	S106331	S106336
	3 4	2 3 1 4	2 3 1
Hendrie Twp	S106333	S106334	
	3	2 3	2

Byelo inc.

Jpi Hawley

S106335

S106332

S106331

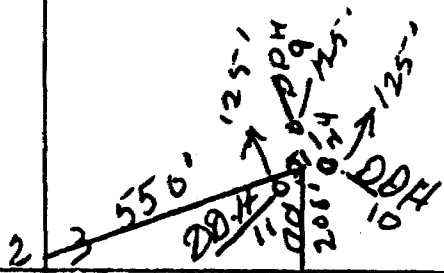
S106336

Hawley Twp

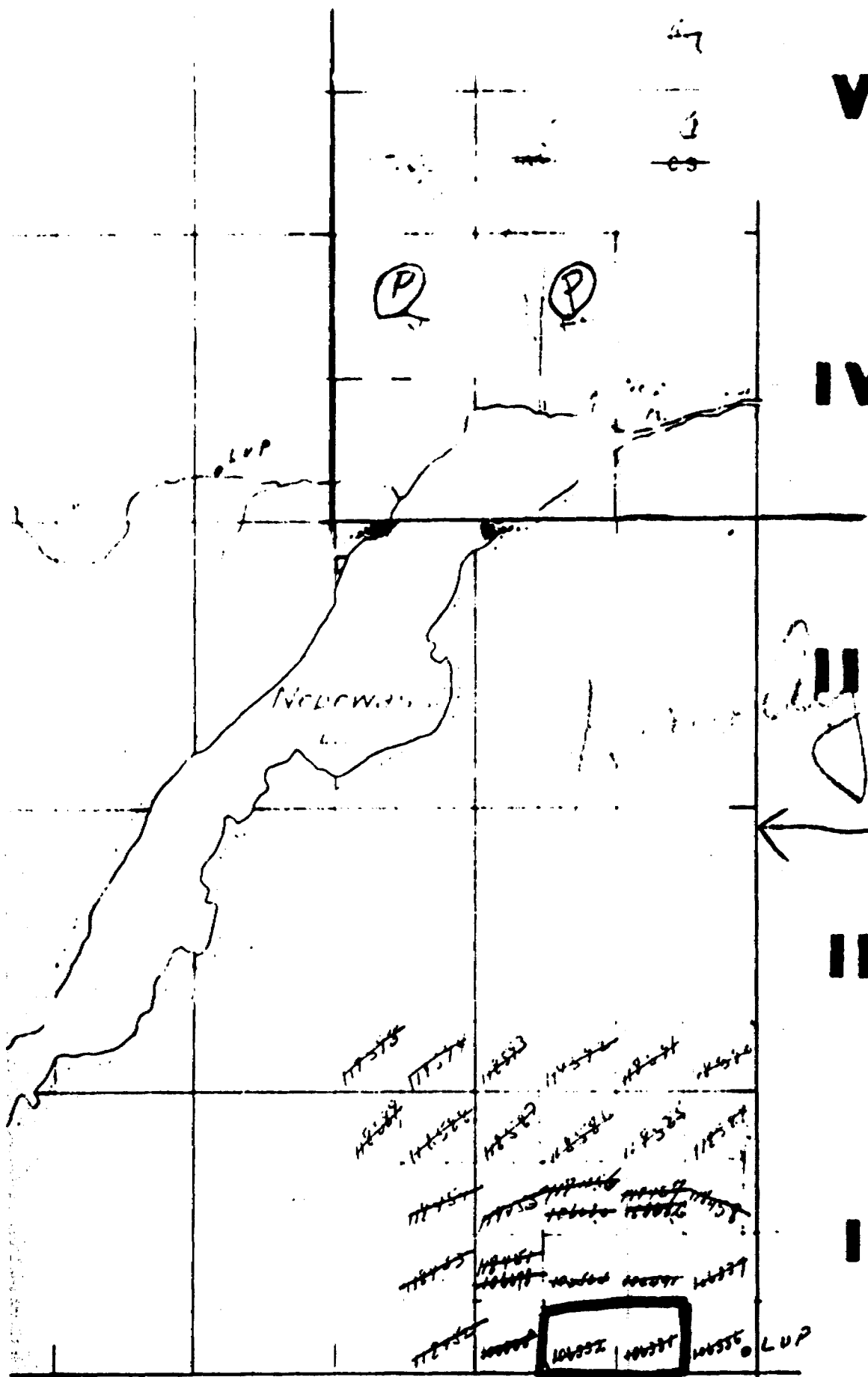
Hendrie Twp

S106333

S106334



			Hawley	
		106564 X	106491	106337 55 Days
106335 X	106332 80 Days		80 Days 106331 w/ 57 days 420	106336 80 Days
		Hendrix		
	106333 80 Days		106334 80 Days	P
✓ 106331 80 ✓ 106332 80 ✓ 106333 80 ✓ 106334 80 ✓ 106336 80 ✓ 106331 55 ✓ 106491 80		✓ ✓ ✓ ✓ ✓ ✓ ○		P



V

IV

III

II

APPLEBY TWP.

Handwritten note

5-11-1915

5 4 3 2 1