



42L06NE0019 2.6906 O'SULLIVAN LAKE

010

ODESSA EXPLORATIONS INC.

1205-1166 ALBERNI STREET VANCOUVER B.C. V6E 3Z3 PHONE (604) 687-7976

Mr. Ray Pichette
Director, Land Management Branch
Whitney Block Room 6643
Queen's Park, Toronto
Ontario M7A 1W3

August 2, 1984

Dear Sir:

Re: Your file 2.6906 Thunder Bay

Please find enclosed three maps which accurately detail our diamond drilling on the O'Sullivan Lake claims. The third of the three maps, being the most detailed, shows the positions of the drill holes in relation to those drilled in 1959. The 1983 holes are those numbered from 15 upwards. This map also shows claim boundaries.

Also enclosed are copies of invoices totalling \$ 15,793.99 with cancelled cheques photocopied on the reverse sides. These expenditures conform to the following breakdown:

Labour	680.00
Assay	3,593.90
Supervision	7,500.00
Disbursements	<u>4,020.09</u>
Total	<u>15,793.99</u>

We request that you send us confirmation in writing as to the status of the claims and the new expiry date on the assessment work. Please do not hesitate to contact the writer for any further information you may need.

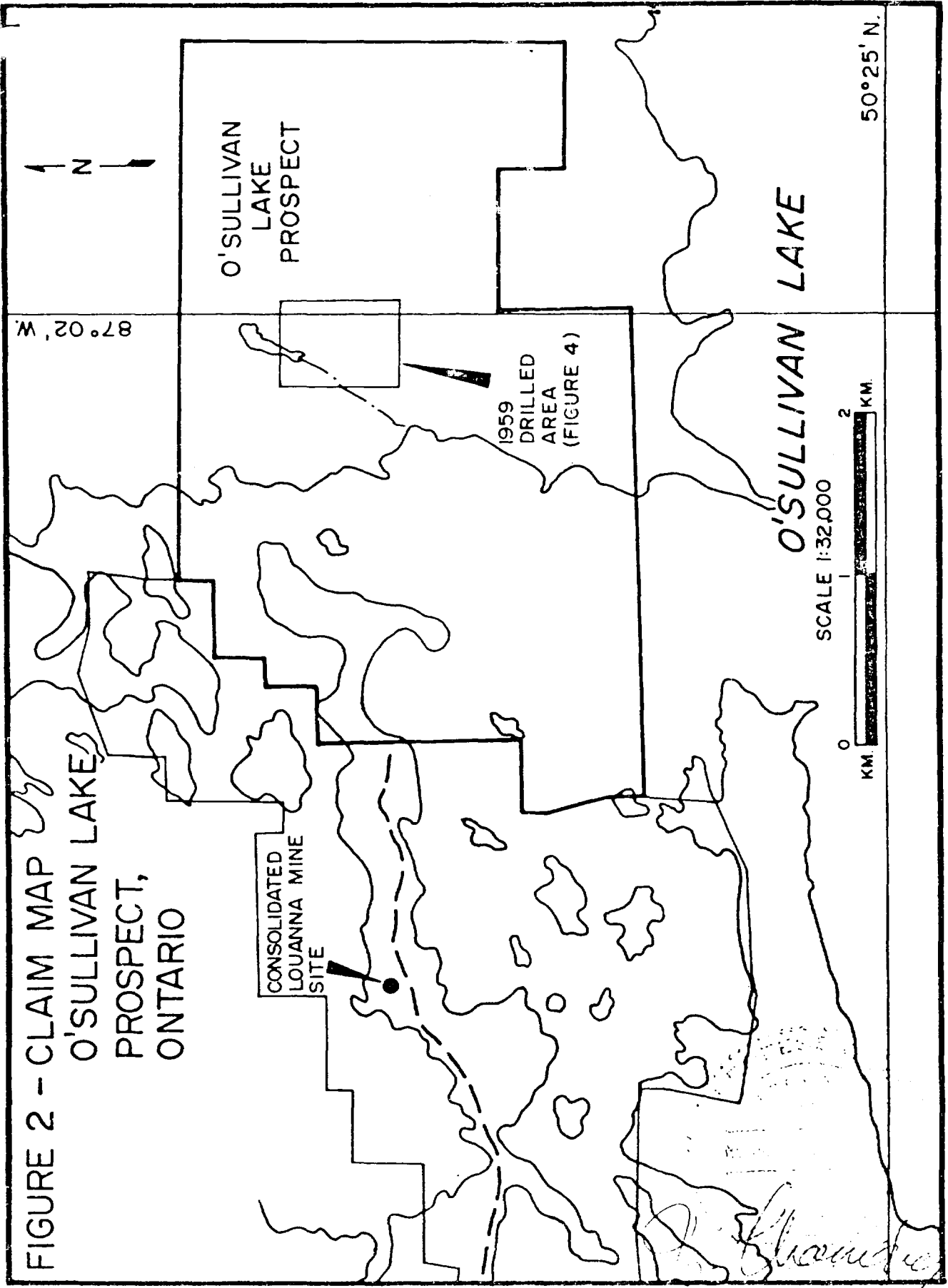
Yours sincerely,

Andrzej Kabata
Corporate Secretary

AJK/im
encl.

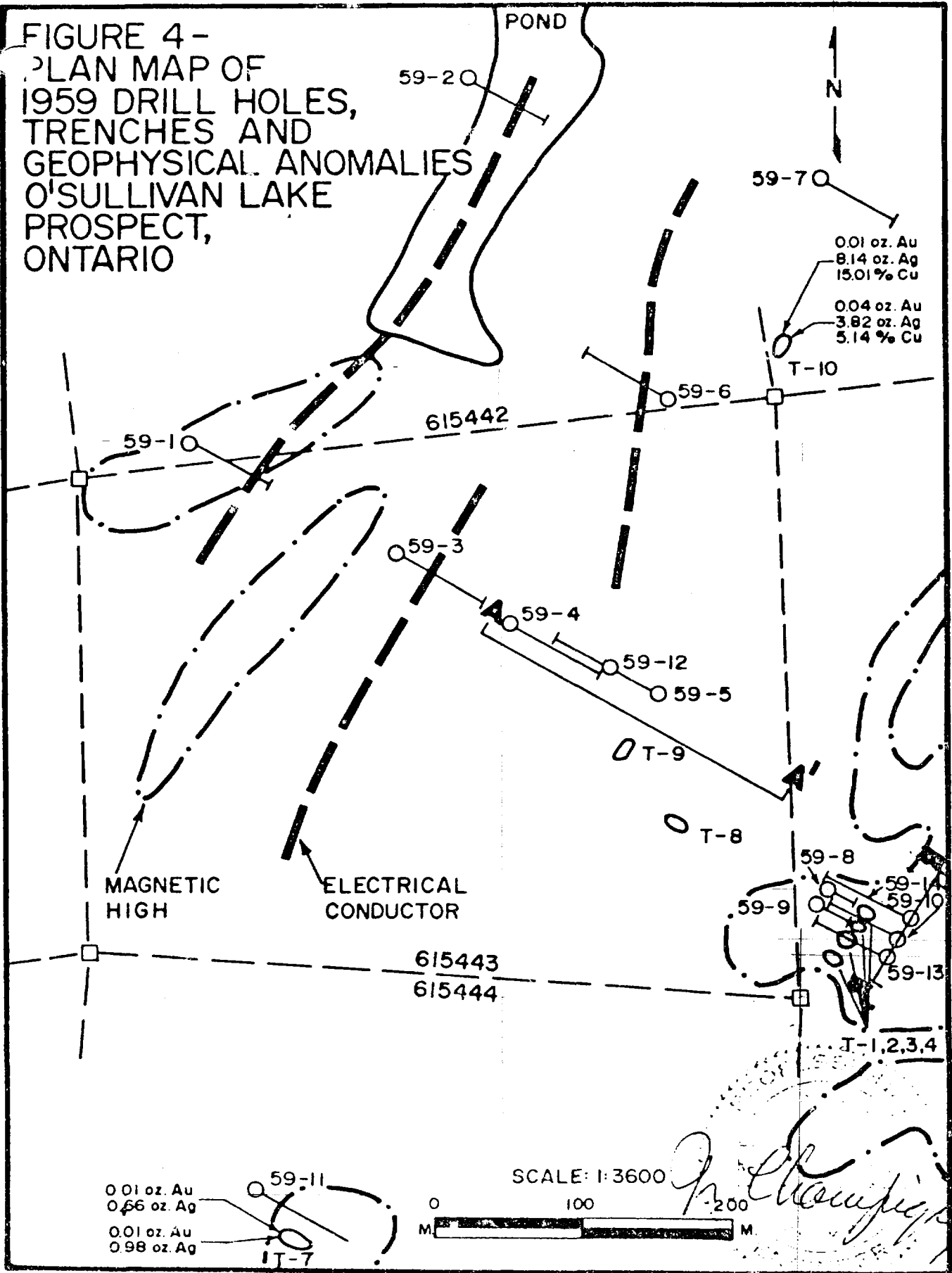
RECEIVED
AUG 02 1984
MINING LANDS SECTION

FIGURE 2 - CLAIM MAP
O'SULLIVAN LAKES
PROSPECT,
ONTARIO



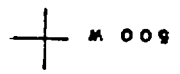
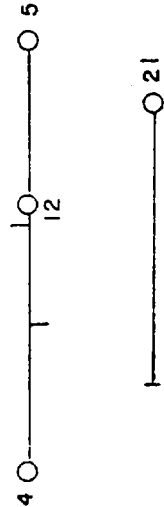
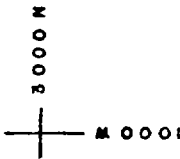
A/

FIGURE 4-
 PLAN MAP OF
 1959 DRILL HOLES,
 TRENCHES AND
 GEOPHYSICAL ANOMALIES
 O'SULLIVAN LAKE
 PROSPECT,
 ONTARIO

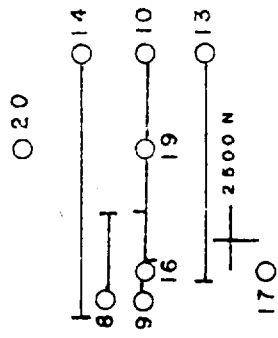
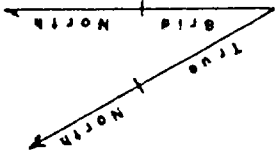


B/

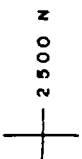
6



Post 1
61544



180

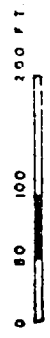
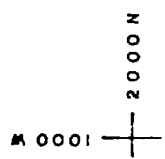


015

ODESSA EXPLORATIONS INC.

O'Sullivan Lake Gold Property

DIAMOND DRILL PLAN



November
1983

#1018

INVOICE

To: ODESSA EXPLORATIONS INC.
1205 - 1166 Alberni Street
Vancouver, B.C. V6E 3Z3

For one month labour on the O'Sullivan Lake claim group, Thunder
Bay Mining District, Ontario.

Total fee	\$ 1,500.00
Less cash advances	<u>- 820.00</u>
Total	<u>\$ 680.00</u>

Thank you.


Bill Sanders

ODESSA EXPLORATIONS INC.

STE. 1205 - 1166 ALBERNI STREET
VANCOUVER, B.C. V6E 3Z3
PHONE 687-7976

No 1018

October 7, 1983

PAY
TO THE
ORDER
OF

Six hundred eighty ⁰⁰ DOLLARS \$ 680.00

Bill Sender

ODESSA EXPLORATIONS INC.

THE TORONTO-DOMINION BANK

WEST HASTINGS AT HORNBY STS.
VANCOUVER, B.C. V6C 1C5

⑆95280⑆004⑆ 0975⑆0735845⑆ ⑆0000068000⑆

Stamp: THE TORONTO-DOMINION BANK, OCT 19 1983, HASTINGS ST. AT HORNBY ST. VANCOUVER, B.C. V6C 1C5



BELL - WHITE ANALYTICAL LABORATORIES LTD.

P.O. BOX 187 HAILEYBURY, ONTARIO TEL: (705) 672-3107
POJ 1KO

Odessa Explorations Inc.
Suite 1200
1166 Alberni Street
Vancouver, BRITISH COLUMBIA
V6E 3Z3

INVOICE No 14792

ORDER NO.

DATE October 6, 1983

CERTIFICATE NO.	DATE	DESCRIPTION	AMOUNT
B711-83	Oct. 6/83	155 Au, 140 Ag, 65 Cu, 155 sample preparations	\$ 1,895.00

RECEIVED
OCT 11 1983

ODESSA EXPLORATIONS INC.

STE. 1208 1166 ALBERNI STREET

VANCOUVER, B.C. V6E 3Z3

PHONE 687-7976


No 1020

October 14, 1983

PAY TO THE ORDER OF One thousand eight hundred ninety-five--00 DOLLARS \$ 1,895.00
OF 100

Bell-Whit Analytical Laboratories

ODESSA EXPLORATIONS INC.



THE TORONTO DOMINION BANK

839 WEST HASTINGS AT HORNBY STS.
VANCOUVER, B.C. V6C 1C5

⑆95280⑆004⑆ 0975⑆0735845⑆


⑆0000189500⑆

NOV 21 1983
THE TORONTO DOMINION BANK
839 WEST HASTINGS AT HORNBY STS.
VANCOUVER, B.C. V6C 1C5

#128

W. DON SUTHERLAND
GEOLOGICAL ENGINEER

Odessa Explorations Inc.
12th Floor
1166 Alberni Street
Vancouver, B. C.
V6E 3Z3



in account with

W. Don Sutherland
Geological Engineer
2112 Uxbridge Drive N.W.
Calgary, Alberta
T2N 3Z4

Re: Diamond Drill Supervision - O'Sullivan Lake Gold Project

Professional Services:

On Site Supervision	
2,000 ft. @ \$2.50 per ft.	5,000.00

Disbursements:

✓ Sample bags	225.00	
Sludge jars	255.00	
Truck rental	791.40	
Outboard rental	328.36	
Air Fare	475.00	
✓ Sampling Equipment	127.92	
Sample Shipment	249.16	
Gas for truck	114.94	
Supplies	110.32	
Hotel & meals	89.32	
Taxi	13.00	
Parking	<u>27.00</u>	<u>2,806.42</u>
Total		7,806.42
On Account (October 7, 1983)		<u>2,350.00</u>
Balance		<u><u>\$5,456.42</u></u>

This is our account

W Don Sutherland

Calgary, Alberta
October 18, 1983

ODESSA EXPLORATIONS INC.

STE. 1205 - 1166 ALBERNI STREET
VANCOUVER, B.C. V6E 3Z3
PHONE 687-7976

No 1028

October 31, 1983

PAY - Five thousand four hundred fifty-six ⁴²/₁₀₀ DOLLARS \$ 5,456.42

TO THE ORDER OF

Don Sutherland

ODESSA EXPLORATIONS INC.

THE TORONTO-DOMINION BANK

839 WEST HASTINGS AT HORNBY STS.
VANCOUVER, B.C. V6C 1C5

f. J. ... B. Sanders

⑆95280⑆004⑆ 0975⑆0735845⑆ ⑆0000545642⑆

THE TORONTO-DOMINION BANK
NOV 4 1983
HASTINGS ST. AT HORNBY ST.
VANCOUVER, B.C. V6C 1C5

S

#1037



BELL - WHITE ANALYTICAL LABORATORIES LTD.

P.O. BOX 187 HAILEYBURY, ONTARIO TEL: (705) 672-3107
POJ 1KO

Odessa Explorations Inc.
Suite 1200
1166 Alberni Street,
Vancouver, BRITISH COLUMBIA
V6E 3Z3

INVOICE No 14861

ORDER NO.

DATE October 17, 1983

CERTIFICATE NO.	DATE	DESCRIPTION	AMOUNT
B756-83	Oct. 17/83	64 Au, 64 sample preparations	\$ 640.00

RECEIVED
NOV 8 1983

#1037



BELL - WHITE ANALYTICAL LABORATORIES LTD.

P.O. BOX 187 HAILEYBURY, ONTARIO TEL: (705) 672-3107
POJ 1K0

Odessa Explorations Inc.
Suite 1200
1166 Alberni Street
Vancouver, BRITISH COLUMBIA
V6E 3Z3

INVOICE No 14920

ORDER NO.

DATE October 20, 1983

CERTIFICATE NO.	DATE	DESCRIPTION	AMOUNT
B779-83	Oct. 20/83	64 Ag, 29 Cu	\$ 157.00

RECEIVED
NOV 7 1983

ODESSA EXPLORATIONS INC.

STE. 1205 - 1166 ALBERNI STREET
VANCOUVER, B.C. V6E 3Z3
PHONE 687-7976

No 1037

December 15, 1983

PAY -----Seven hundred ninety-seven-----00 DOLLARS \$ 797.00


TO THE
ORDER
OF

Bell White Analytical Labs Ltd.

ODESSA EXPLORATIONS INC.

THE TORONTO-DOMINION BANK

839 WEST HASTINGS AT HORNBY STS.
VANCOUVER, B.C. V6C 1C5



⑆95280⑆004⑆ 0975⑆0735845⑆

⑆0000079700⑆

TerraMin Research Labs Ltd.
 14 - 2235 30th Ave. N.E.
 Calgary, Alberta
 T2E 7C7

4826

SOLD TO Odessa Explorations Inc.
1200 - 1166 Alberni Street
Vancouver, B.C.

S
H
I
P
T
O
 SAME

DATE	SHIPPED VIA	FED. LICENCE NO.	PROV. LICENCE NO.	YOUR ORDER NO.	OUR ORDER NO.	TERMS	SALESMAN
Nov. 1, 1983	V6E 3Z3				83-316,320 -327.337	30 days	
BACK ORDERED	QTY. ORDERED	DESCRIPTION			QTY. SHIPPED	UNIT PRICE	AMOUNT
		Sample preparation			74	2.75	203 50
		Gold analysis (Fire Assay/AA)			74	6.00	444 00
		Silver " "			63	0.80	50 40
		Copper analysis			37	1.90	70 30
							\$ 768 20
<div data-bbox="56 1060 397 1228" style="border: 2px solid black; padding: 5px; display: inline-block; transform: rotate(-5deg);"> RECEIVED NOV 7 1983 REGISTRY </div> Re: <u>Work requested by Don Sutherland</u>							
INVOICE		BACK ORDERED ITEMS WILL BE SHIPPED AS SOON AS AVAILABLE UNLESS WE ARE OTHERWISE ADVISED. N/A ITEMS ARE NOT AVAILABLE AND HAVE NOT BEEN BACK ORDERED.			DATE SHIPPED	B/O FROM	B/O TO

MOORE SPEEDSET 75015E

E & O.E. 0

INVOICE

#1039

TerraMin Research Labs Ltd.
14 - 2235 30th Ave. N.E.
Calgary, Alberta
T2E 7C7

4973

SOLD TO Odessa Explorations Inc.
1205 - 1166 Alberni Street
Vancouver, B.C.

SHIP TO SAME

DATE	SHIPPED VIA	FED. LICENCE NO.	PROV. LICENCE NO.	YOUR ORDER NO.	OUR ORDER NO.	TERMS	SALESMAN
Nov. 23, 1983					83-388	30 days	

BACK ORDERED	QTY. ORDERED	DESCRIPTION	QTY. SHIPPED	UNIT PRICE	AMOUNT
		Sample preparation	14	2.75	38 50
		Gold & Silver analysis (Fire Assay/AA)	14	6.80	95 20
					\$133 70
		Re: <u>Work Requested by Don Sutherland</u>			

RECEIVED
DEC 2 1983

INVOICE	BACK ORDERED ITEMS WILL BE SHIPPED AS SOON AS AVAILABLE UNLESS WE ARE OTHERWISE ADVISED. N/A ITEMS ARE NOT AVAILABLE AND HAVE NOT BEEN BACK ORDERED.	DATE SHIPPED	B/O FROM	B/O TO

INVOICE

ODESSA EXPLORATIONS INC.

STE. 1205 - 1166 ALBERNI STREET
VANCOUVER, B.C. V6E 3Z3
PHONE 687-7976

No 1039

December 15, 1983

PAY
TO THE
ORDER
OF

-----Nine hundred one-----⁹⁰/₁₀₀ DOLLARS \$ 901.90

TerraMin Research Labs Ltd.

ODESSA EXPLORATIONS INC.

THE TORONTO-DOMINION BANK

839 WEST HASTINGS AT HORNBY STS.
VANCOUVER, B.C. V6C 1C5



⑆95280⑆004⑆ 0975⑆0735845⑆ ⑆0000090190⑆

12/23

W. DON SUTHERLAND
GEOLOGICAL ENGINEER

Odessa Explorations Inc.
Suite 1205
1166 Alberni Street
Vancouver, B.C.
V6E 3Z3

In account with

W. Don Sutherland
Geological Engineer
2112 Uxbridge Drive N.W.
Calgary, Alberta
T2N 3Z4

Re: O'Sullivan Lake Diamond Drill Program

Professional Services, November & December, 1983
Diamond Drill Log Compilation
Property Visit, Sampling

Our Fee 2,500.00

Disbursements:


Air Fare	497.00	
Truck Rental	239.00	
Motel & Meals	34.05	
Boat Rental	30.00	
Petrography	150.00	
Xerox	46.35	
Airvelop	14.50	
Telephone	<u>202.77</u>	<u>1,213.67</u>

Total \$3,713.67

This is our account,

W Don Sutherland

Calgary, Alberta
December 21, 1983



ODESSA EXPLORATIONS INC.

STE. 1205 - 1166 ALBERNI STREET
VANCOUVER, B.C. V6E 3Z3
PHONE 687-7976

No 1053

February 9, 1984

PAY TO THE ORDER OF Three thousand seven hundred thirteen and 67/100 DOLLARS \$ 3,713.67

W. Don Sutherland

ODESSA EXPLORATIONS INC.

THE TORONTO-DOMINION BANK

839 WEST HASTINGS AT HORNBY STS.
VANCOUVER, B.C. V6C 1C5

B. Sanders

⑆95280⑆004⑆0975⑆0735845⑆

⑆0000371367⑆



42L06NE0019 2.6906 0'SULLIVAN LAKE

900

Mining Lands Section

File No 2.6906

Control Sheet

TYPE OF SURVEY _____ GEOPHYSICAL
 _____ GEOLOGICAL
 _____ GEOCHEMICAL
 ✓ _____ EXPENDITURE

MINING LANDS COMMENTS:

- no duplicate
 - need more showing for mineral
 - need proof of expenditure
 - note date of DD of the 3rd section #26
 - discuss 3rd section

Handwritten signature/initials

 Signature of Assessor

 Date



Report of Work
(Geophysical, Geological,
Geochemical and Expenditures)

Open Management
Instructions: - Please type or print.
- If number of mining claims traversed exceeds space on this form, attach a list.
Note: - Only days credits calculated in the "Expenditures" section may be entered in the "Expend. Days Cr." columns.
- Do not use shaded areas below.

FILE: 615406 The Mining Act

21 26906

Type of Survey(s) *Assay and Petrographic Expenditures* Township or Area *(6-362) O'Sullivan Lake*
 Claim Holder(s) *W. Don Sutherland* Prospector's Licence No. *D-9752*
 Address *Box 128 Blind River Ont. P0R 1B0*
 Survey Company _____ Date of Survey (from & to) _____ Total Miles of line Cut _____
 Name and Address of Author (of Geo-Technical report) _____

Credits Requested per Each Claim in Columns at right

Special Provisions	Geophysical	Days per Claim
For first survey: Enter 40 days. (This includes line cutting)	- Electromagnetic	
	- Magnetometer	
	- Radiometric	
	- Other	
For each additional survey: using the same grid: Enter 20 days (for each)	Geological	
	Geochemical	
Man Days Complete reverse side and enter total(s) here	Geophysical	Days per Claim
	- Electromagnetic	
	- Magnetometer	
	- Radiometric	
	- Other	
	Geological	
Airborne Credits Note: Special provisions credits do not apply to Airborne Surveys.	Geochemical	
	Electromagnetic	
	Magnetometer	
	Radiometric	

Mining Claims Traversed (List in numerical sequence)

Mining Claim		Expend. Days Cr.	Mining Claim		Expend. Days Cr.
Prefix	Number		Prefix	Number	
T.B.	615406	20			
	615407	20			
	615408	20			
	615409	20			
	615410	20			
	615417	20			
	615418	20			
	615419	20			
	615420	20			
	615421	20			
	615432	32			
	615433	20			

Expenditures (excludes power stripping)

Type of Work Performed *Assays and Petrographic*
 Performed on Claim(s) *615444, 615449, 615443*
 Calculation of Expenditure Days Credits
 Total Expenditures $\$3,789.20 \div 15 = 252$ Total Days Credits
 Instructions: Total Days Credits may be apportioned at the claim holder's choice. Enter number of days credits per claim selected in columns at right.

Date *Dec. 22, 1983* Recorded Holder or Agent (Signature) *W. Don Sutherland*

For Office Use Only
 Total Days Cr. Recorded *252* Date Recorded *Jan. 3/84* Mining Recorder *Wendy M. Hayes*
 Date Approved/Recorded *84.8.9* Inspector *[Signature]*

Certification Verifying Report of Work

I hereby certify that I have a personal and intimate knowledge of the facts set forth in the Report of Work annexed hereto, having performed the work or witnessed same during and/or after its completion and the annexed report is true.
 Name and Postal Address of Person Certifying *W. Don Sutherland*
 Date Certified *Dec. 22, 1983* Certified by (Signature) *W. Don Sutherland*

August 10, 1984

File: 2.6906

Odessa Explorations Inc
Suite 1205
1166 Alberni Street
Vancouver, B.C.
V6E 3F3

Dear Sirs:

As per your request of August 2, 1984, regarding status and anniversary dates for claims in the Thunder Bay Mining Division, all inquiries are to be directed to:

Mrs. A.M. Hayes
Mining Recorder
Ministry of Natural Resources
P.O. Box 5000
Thunder Bay, Ontario
P7C 5G6
Phone: (807)475-1311

Yours sincerely,

S.E. Yundt
Director
Land Management Branch

Whitney Block, Room 6643
Queen's Park
Toronto, Ontario
M7A 1W3
Phone: (416)965-4888

R. Pichette:mc

March 19, 1984

REGISTERED

W. Don Sutherland
Box 128
Blind River, Ontario
P0R 1B0

Dear Sir:

Enclosed is a copy of a Report of Work for Assaying assessment work credits that was recorded by the recorder on January 3, 1984 on Mining Claims TB 615406 to 10 inclusive 615417 to 21 inclusive, 615432-33 in the Area of O'Sullivan Lake.

We have no record that you provided the full reports and maps to the Minister within the sixty day period provided by Section 77 of the Mining Act.

Unless you can provide evidence by March 30, 1984 that the reports and maps were submitted as required, the mining recorder will be directed to cancel the work credits recorded on January 3, 1984.

Yours sincerely,

S.E. Yundt
Director
Land Management Branch

Whitney Block, Room 6643
Queen's Park
Toronto, Ontario
M7A 1W3
Phone: 416/965-6918

A. Barr:sc

cc: Mining Recorder
Thunder Bay, Ontario

TREASURY
MINING
RECORDERS
THUNDER BAY
ONTARIO

20

REGISTERED

July 6, 1984

File: 2.6906

W. Don Sutherland
Box 128
Blind River, Ontario
P0R 1B0

Dear Sir:

RE: Data for Assays and Petrographic Expenditures
submitted on Mining Claims TB 615406 to 10
inclusive, TB 615417 to 21 inclusive, TB 615432-33
in the Area of O'Sullivan

Having seen the Diamond Drill logs at the Assessment
File Research Office, we still require the following
data to assess your report. Please provide in duplicate
to this office by July 16, 1984.

1. a financial summary listing all types of
costs incurred
2. receipts or cancelled cheques to verify
expenditures of \$3,789.20
3. a plan showing the location of the samples
with claim lines and numbers

For further information, please contact Mr. Ray Pichette
at (416)965-4888.

Yours sincerely,

S.E. Yundt
Director
Land Management Branch

Whitney Block, Room 6643
Queen's Park
Toronto, Ontario
M7A 1W3
Phone: (416)965-4888

A. Barr:mc

→ Don't called
on July 18 -
will be sending
in information
shortly -
allow time
Ray

REFERENCES

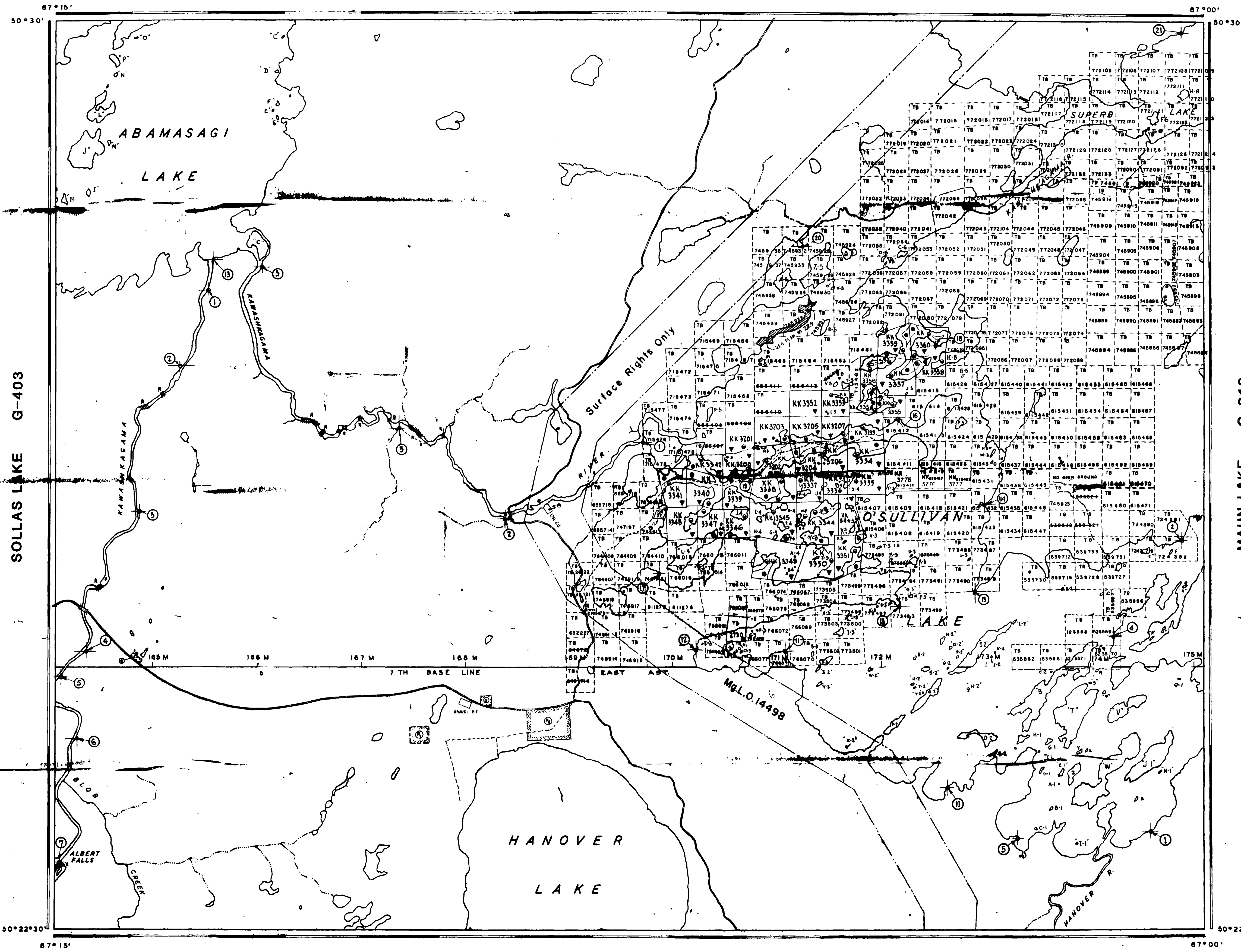
SAND AND GRAVEL

QUARRY PERMIT

DISPOSITION

1913 VESTED IN ORIGINAL PATENTEE
 1913 VESTED IN ORIGINAL PATENTEE
 1913 VESTED IN ORIGINAL PATENTEE

BOSTON LAKE G-208



REFERENCES

DATE: 1958

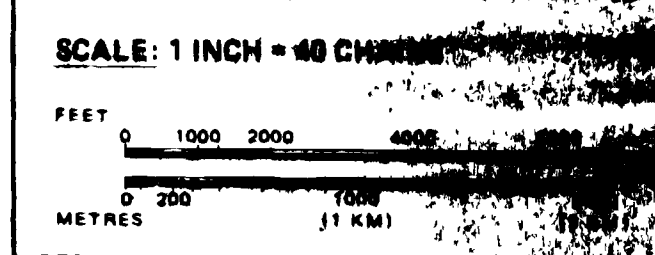
MINING DIVISION

LEGEND

- HIGHWAY AND ROUTE No
- OTHER ROADS
- TRAILS
- SURVEYED LINES
- TOWNSHIPS, BASE LINES, ETC.
- LOTS, MINING CLAIMS, PARCELS, ETC.
- UNSURVEYED LINES
- LOT LINES
- PARCEL BOUNDARY
- MINING CLAIMS ETC.
- RAILWAY AND RIGHT OF WAY
- UTILITY LINES
- NON-PERENNIAL STREAM
- FLOODING OR FLOODING RIGHTS
- SUBDIVISION OR COMPOSITE PLAN
- RESERVATIONS
- ORIGINAL SHORELINE
- MARSH OR MUSKEG
- MINES
- TRAVERSE MONUMENT

DISPOSITION OF GRANT

- TYPE OF DOCUMENT**
- PATENT, SURFACE & MINING RIGHTS
 - " SURFACE RIGHTS ONLY
 - " MINING RIGHTS ONLY
 - LEASE, SURFACE & MINING RIGHTS
 - " SURFACE RIGHTS ONLY
 - " MINING RIGHTS ONLY
 - LICENCE OF OCCUPATION
 - ORDER-IN-COUNCIL
 - RESERVATION
 - CANCELLED
 - SAND & GRAVEL
- NOTE: MINING RIGHTS IN PARCELS PATENTED
 1913, VESTED IN ORIGINAL PATENTEE
 LANDS ACT, R.S.O. 1970, CHAP. 288



AREA

O'SULLIVAN LAKE

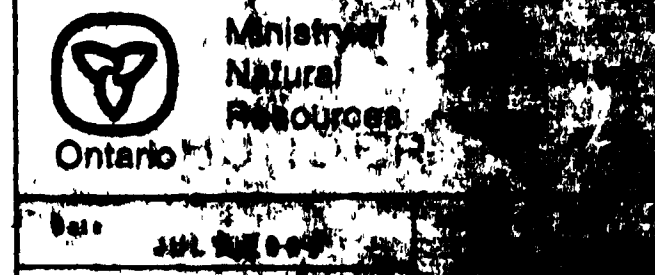
M.N.R. ADMINISTRATIVE DISTRICT

GERALDTON

MINING DIVISION

THUNDER BAY

LAND TITLES / BUREAU OF LAND SURVEY



HANOVER LAKE G-266