

ATTACHMENT TO PAGE #2 OF "REPORT OF
WORK CONDUCTED AFTER RECORDING
CLAIM" RE: CREDITS

Please Note:

If credits are cut back please apply
cut back to the claim numbers listed
first:

① TB1020216

② TB1020220

③ TB1196193

[Signature]
Nov. 18/96



N9640.592

Assessment Work on TB 464040

During the period September 27/96 to November 11/96 the recorded holder spent a total of 86 hours at a rate of \$20.00 per hour picking through the huge piles of loose and old rolled rock to remove tumblestone and garden stone pieces. He was assisted part-time by Sharon Bak (RR1 Pass Lake, Ont. P6T 2M0) who worked on site for a total of 20 hours at a rate of \$11.00 per hour. He was also assisted by Judy Bak (RR1 Pass Lake, Ont. P6T 2M0) for 6 hours also at \$11.00 per hour.

On November 14/96 a Drott 40 backhoe owned by the recorded holder was floated to the site by Connell Trucking (152 D'Neary Drive Thunder Bay, Ont. P7A 7Y4) at a cost of \$290.00. The backhoe operator Ernie Niivila (RR14 Dog Lake Rd. Thunder Bay, Ont. P7B 5E5) spent a total of 29 hours @ a rate of \$8.00 per hour stripping off an additional area of 120 feet x 70 feet immediately west of the previously worked area. Approximately 8' to 12' of overburden and rolled rock boulders were excavated away from the east-west rock ridge situated in the northern portion of the 120' x 70' site. All large "floaters" boulders were placed in a windrow pile and smaller amethyst chunks were picked up ^{by} the recorded holder & his assistants and piled to the east of the site. Excellent runs of purple point amethyst were located in the rock ridge along with a large number of smaller point black amethyst veins. The larger purple veins appear to be an extension of the veins ^{east-west} present on the original worked 180' x 70' site.

NOV 18 1996

RECORDED

Nov. 18/96

[Signature]

Mining Work at Pearl.

- Sept. 27 - 5 hrs. D.B. sort + bag Tumblestone
on lease claim.
- Sept. 29 - 5 1/2 hrs. on lease claim gather
tumblestone/sort gemstone (D.B.)
- Oct. 1 - 4 1/2 hrs. gather Tumblestone (D.B.)
lease claim
- Oct. 6 - 8 1/2 hrs. on lease claim D.Bak & Sharon
Dig out floater on top of hill.
- Oct. 19 - 7 hrs. on lease claim (D.B.)
sort through loose rock on lease claim
- Oct. 25 - 5 1/2 hrs. sort Tumblestone & loose rock
on lease claim (D.Bak)
- Oct. 26 - 7 HRS. pile Tumblestone & dig on hill
on lease (buckets - D.Bak).
- Oct. 29 - 3 1/2 hrs. on lease claim sort f. stone
& gem pieces on slope (D.BAK)
- Nov. 3 - 6 HRS on lease claim: sort thru B.H.
pile. (4 PAIS T. SONG) D.BAK & J. BAK.
- Nov. 6 - 5 HRS. on lease claim (Pick Tumblestone)
(3 PAIS T.S.) DAVID & SHARON

Mining Work on Pearl Claims

- Nov. 14/96 - Stripping on lease claim DROT 46 Hoc
(E. Niivila) 6 HRS. (D.Bak) 7 HRS. pick up
good pieces from site.
- Nov. 15
(LEASE CL.) - E. Niivila 8 HRS. D.BAK 8 HRS.
stripping & removal of good amethyst chunks.
- Nov. 16
(LEASE CLAIM) - E. Niivila 8 HRS. D.BAK & SHARON
6 1/2 HRS. stripping & clean up pile rock.
- Nov. 17
(LEASE CLAIM) - E. Niivila 7 HRS. D.BAK 7 HRS.
strip away from hill.

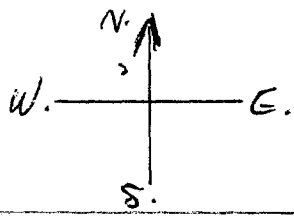
RECEIVED

NOV 18 1996

Therese Ray
Mining Division

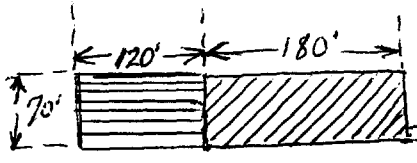
MS 40.592



N9640.592



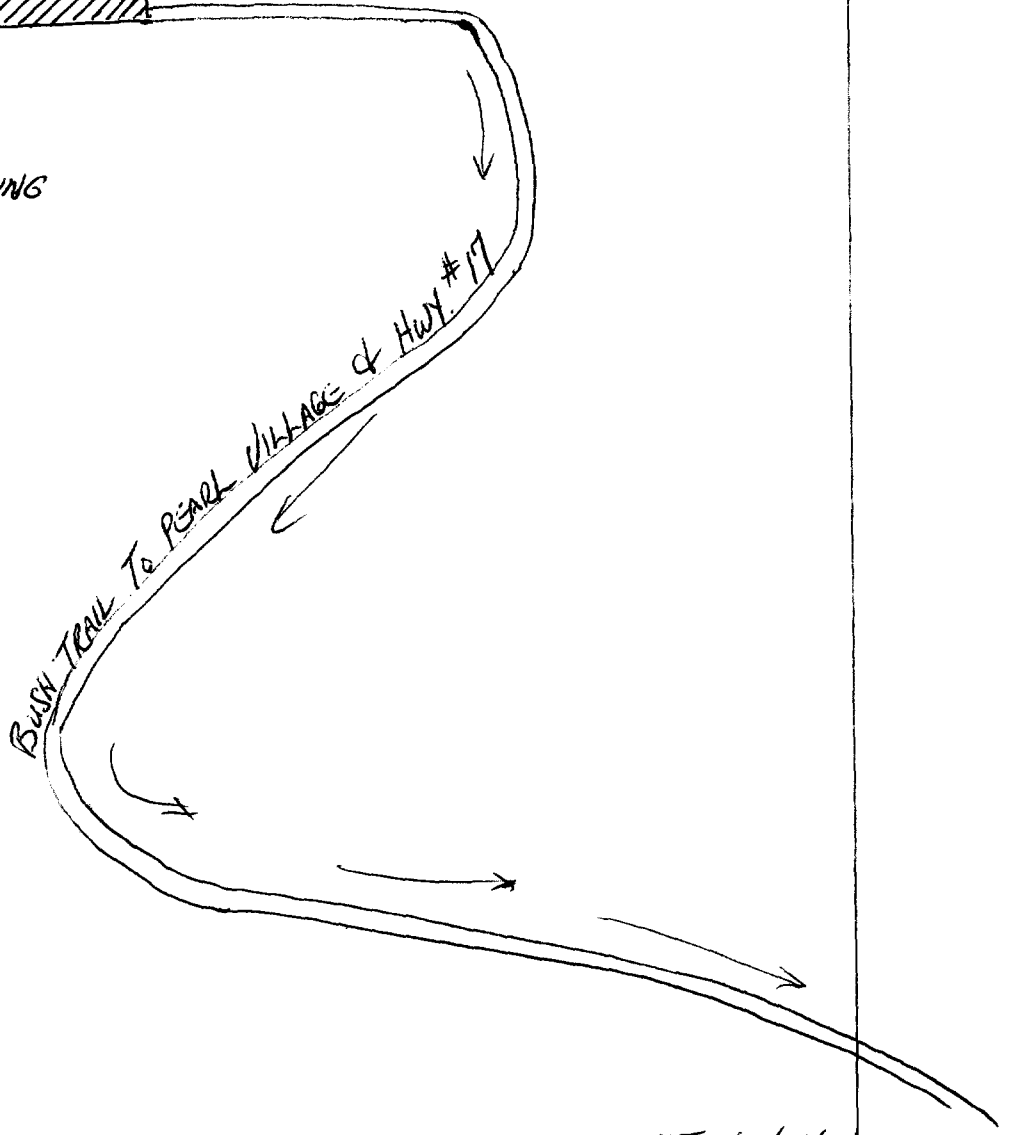
TB464040

TB464040



-  MANUAL STRIPPING
-  MECHANICAL STRIPPING

140'



TB464040

TB464040

TB1011023

TB1011023

TB1011030

PIKE LAKE AREA (McTAUISH TWP.)

DAVID M. BAK WORK REPORT OF NOV. 18/1996

NOV 18 1996

NOV 18 1996

SCALE: 1 INCH = 2260 INCHES
(1 = 2260)

Report of Work Conducted After Recording Claim

Transaction Number
M9640.592

Mining Act

Information collected on this form is obtained under the authority of the Mining Act. This information will be used for correspondence. Questions about collection should be directed to the Provincial Manager, Mining Lands, Ministry of Northern Development and Mines, Fourth Floor, 159 Cedar Street, Sudbury, Ontario, P3E 6A5, telephone (705) 670-7264.

- Instructions:**
- Please type or print
 - Refer to the Mining Recorder.
 - A separate copy
 - Technical report
 - A sketch, showing



to work or consult the Mining

900

form.

Recorded Holder(s) DAVID BAK	Client No. 104476
Address PASS LAKE, ONTARIO POT 2MO	Telephone No. 977-2649
Mining Division THUNDER BAY	Township/Area MCTAVISH
	M or G Plan No. G-675
Work performed From: SEPTEMBER 27/1996	To: NOVEMBER 17/1996

Work Performed (Check One Work Group Only)

Work Group Mao (PMAN) (PROMP) (PSTRIP)	Type
Geotechnical Survey	
Physical Work, Including Drilling MANUAL & MECHANICAL OVERBURDEN STRIPPING	
Rehabilitation	
Other Authorized Work	
Assays	
Assignment from Reserve	

Assessment Work Claimed on the Attached Statement of Costs \$ **4482.00**

Note: The Minister may reject for assessment work credit all or part of the assessment work submitted if the recorded holder cannot verify expenditures claimed in the statement of costs within 30 days of a request for verification.

Persons and Survey Company Who Performed the Work (Give Name and Address of Author of Report)

Name	Address

(Attach a schedule if necessary)

Certification of Beneficial Interest * See Note No. 1 on reverse side

I certify that at the time the work was performed, the claims covered in this work report were recorded in the current holder's name or held under a beneficial interest by the current recorded holder.	Date Nov. 18/96	Recorded Holder or Agent (Signature) <i>[Signature]</i>
--	---------------------------	--

Certification of Work Report

I certify that I have a personal knowledge of the facts set forth in this Work report, having performed the work or witnessed same during and/or after its completion and annexed report is true.

Name and Address of Person Certifying DAVID M. BAK PASS LAKE, ONTARIO POT 2MO		
Telephone No. 807-917-2649	Date November 18/1996	Certified By (Signature) <i>[Signature]</i>

For Office Use Only

Total Value Cr. Recorded	Date Recorded November 18/96	Mining Recorder <i>[Signature]</i>	Received Stamp Thunder Bay Mining Division NOV 18 1996 RECEIVED
	Deemed Approval Date	Date Approved November 31/96	
Date Notice for Amendments Sent			

(R) MINING AND SURFACE RIGHTS WITHDRAWN FROM STAKING OR FROM WTB 11/7/88 NWP
 (S) SURFACE RIGHTS ONLY WITHDRAWN FROM STAKING OR FROM WTB 26/1/83 POSSIBLE TOWER SITE
 (A) APPLICATION REQUEST PENDING UNDER SECTION 3(b), MINING ACT R.S.O. 1980.



THE SURFACE RIGHTS LYING WITHIN 40.2% OF THE CENTER LINE OF THE TRANS-CANADA PIPELINE RIGHT-OF-WAY ARE WITHDRAWN FROM STAKING OUT, PROSPECTING, SA E OR LEASE BY ORDER W-019/1981, DATED SEPT. 20, 1991, SECTION 112 OF THE NATIONAL ENERGY ACT APPLIES TO THIS AREA.

NOTICE:
 The information that appears on this map has been compiled from various sources, and a survey is not guaranteed. Those wishing to stake mining claims should consult with the Mining Recorder, Ministry of Northern Development and Mines, for additional information on the status of the lands shown hereon.

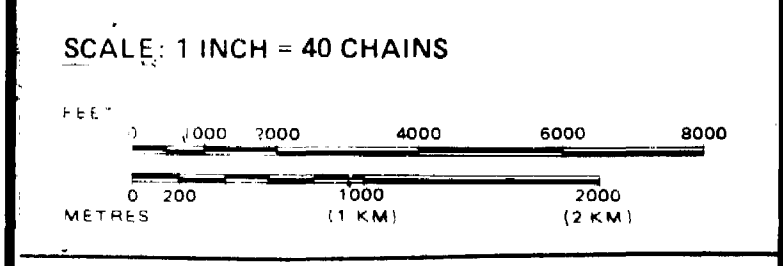
LEGEND

- HIGHWAY AND ROUTE No.
- OTHER ROADS
- TRAILS
- SURVEYED LINES
 - TOWNSHIPS, BASE LINES, ETC.
 - LOTS, MINING CLAIMS, PARCELS, ETC.
- UNSURVEYED LINES
 - LOT LINES
 - PARCEL BOUNDARY
 - MINING CLAIMS, ETC.
- RAILWAY AND RIGHT OF WAY
- UTILITY LINES
- NON-PERENNIAL STREAM
- FLOODING OR FLOODING RIGHTS
- SUBDIVISION OR COMPOSITE PLAN
- RESERVATIONS
- ORIGINAL SHORELINE
- MARSH OR MUSKELINE
- MINES
- TRAVERSE MONUMENT

DISPOSITION OF CROWN LANDS

TYPE OF DOCUMENT	SYMBOL
PATENT, SURFACE & MINING RIGHTS	
" SURFACE RIGHTS ONLY	
" MINING RIGHTS ONLY	
LEASE, SURFACE & MINING RIGHTS	
" SURFACE RIGHTS ONLY	
" MINING RIGHTS ONLY	
LICENCE OF OCCUPATION	
ORDER IN COUNCIL	
RESERVATION	
CANCELLED	
SAND & GRAVEL	
LAND USE PERMITS FOR COMMERCIAL TOURISM, OUTPOST CAMPS	

NOTE: MINING RIGHTS IN PARCELS PATENTED PRIOR TO MAY 6, 1913, VESTED IN ORIGINAL PATENTEES BY THE PUBLIC LANDS ACT, R.S.O. 1970, CHAP. 380, SEC. 63, SUBSEC. 1.



RECEIVED

TOWNSHIP

McTAVISH

M.N.R. ADMINISTRATIVE DISTRICT
THUNDER BAY
 MINING DIVISION
THUNDER BAY
 LAND TITLES / REGISTRY DIVISION
THUNDER BAY

Ministry of Natural Resources
 Land Management Branch
 Ontario

Date: APRIL, 1982
 Number: **G-675**
 In Service Feb. 24/94.