



52A10NW0007 2.15808 TARTAN LAKE

010

JAN 20 1995

MINING LANDS BRANCH

2.15808

REPORT OF WORK 1993

A small amethyst vein approximately 2" wide uncovered during road construction was brought to my attention by D. Arsenault. Further prospecting indicated that a marketable amethyst deposit may exist.

The amethyst veins ranged in width of 2" to a width of 24", the wider vein being brecciated with angular granite fragments of 4" to 6" triangles. The colour of the amethyst ranged from pale purple to almost black and crystals relatively clean and free of iron oxide commonly found in such deposits. Crystal size ranged from 1/8" to 3/4".

For the summer of 1994 we hope to prospect the showing at depth 10 - 15 feet to determine the changes if any and thus the development of marketable product.

Author of report W.(Bill) Richardson
Prospector

STATEMENT OF COSTS 1993
FOR W RICHARDSON

DAYS WORKED :	MAY 1-30	WEEK-ENDS	10
	JUNE 5-27	"	8
	JULY 3-31	"	8
	AUG 7-28	"	6
	OCT 29, 30, 31		<u>3</u>
	TOTAL DAYS		35

LABOR COST 35 x \$150.00 \$5250.00

WINKIE DRILL @ 225.00/day (6 DAYS) \$1350.00

COBRA DRILL & DRILL STEEL \$185.00/day
6 DAYS \$1110.00

GAS FOR COBRA DRILL \$120.00

GAS FOR WINKIE DRILL \$180.00

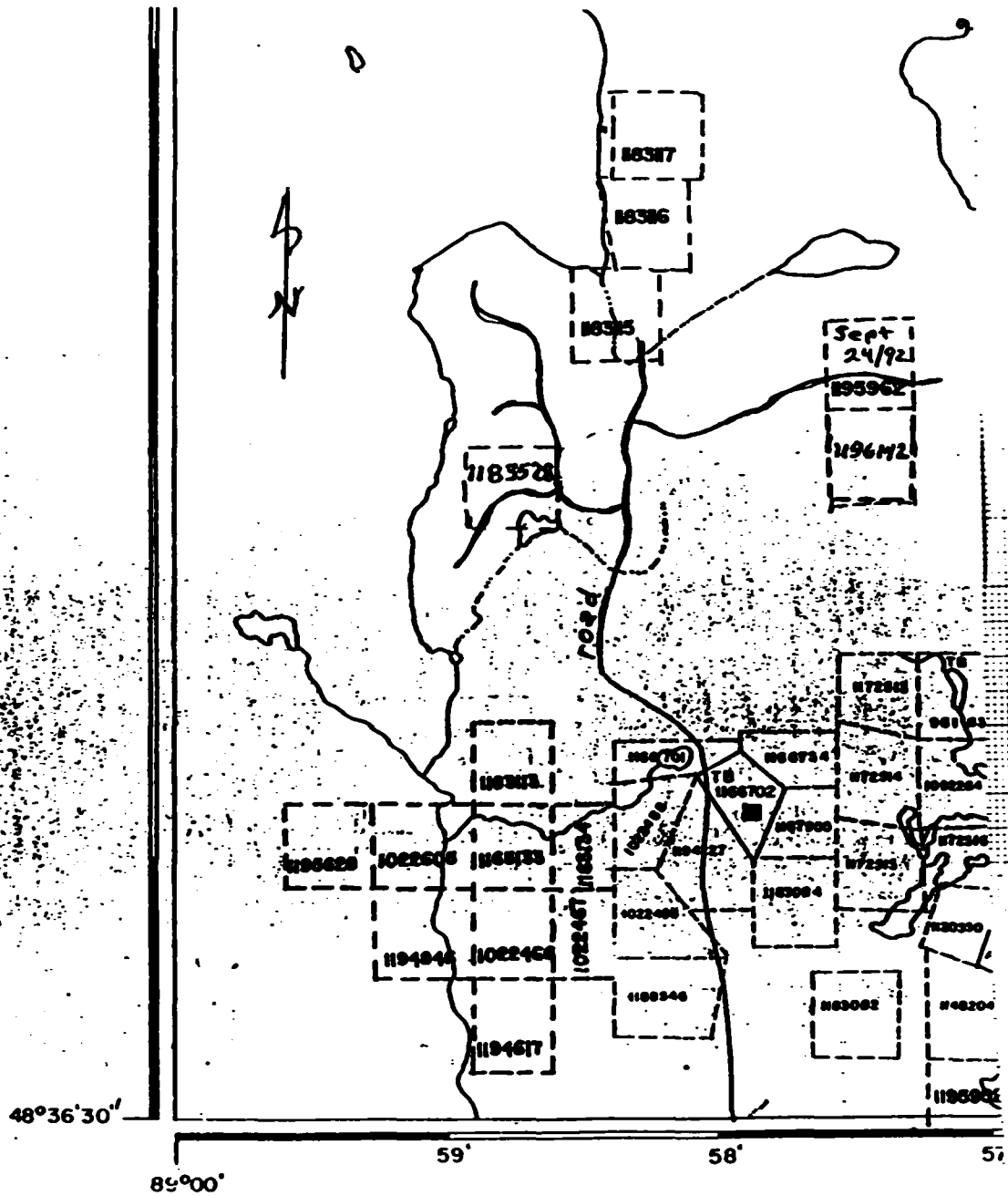
BOTH WINKIE DRILL & COBRA DRILL
OWNED BY W. RICHARDSON

1980 GMC 3/4 ton TRUCK @ 30¢/km

DISTANCE TO CLAIM 120km (return)

TOTAL COST 35 days \$1260.00

TOTAL COST \$9670.00



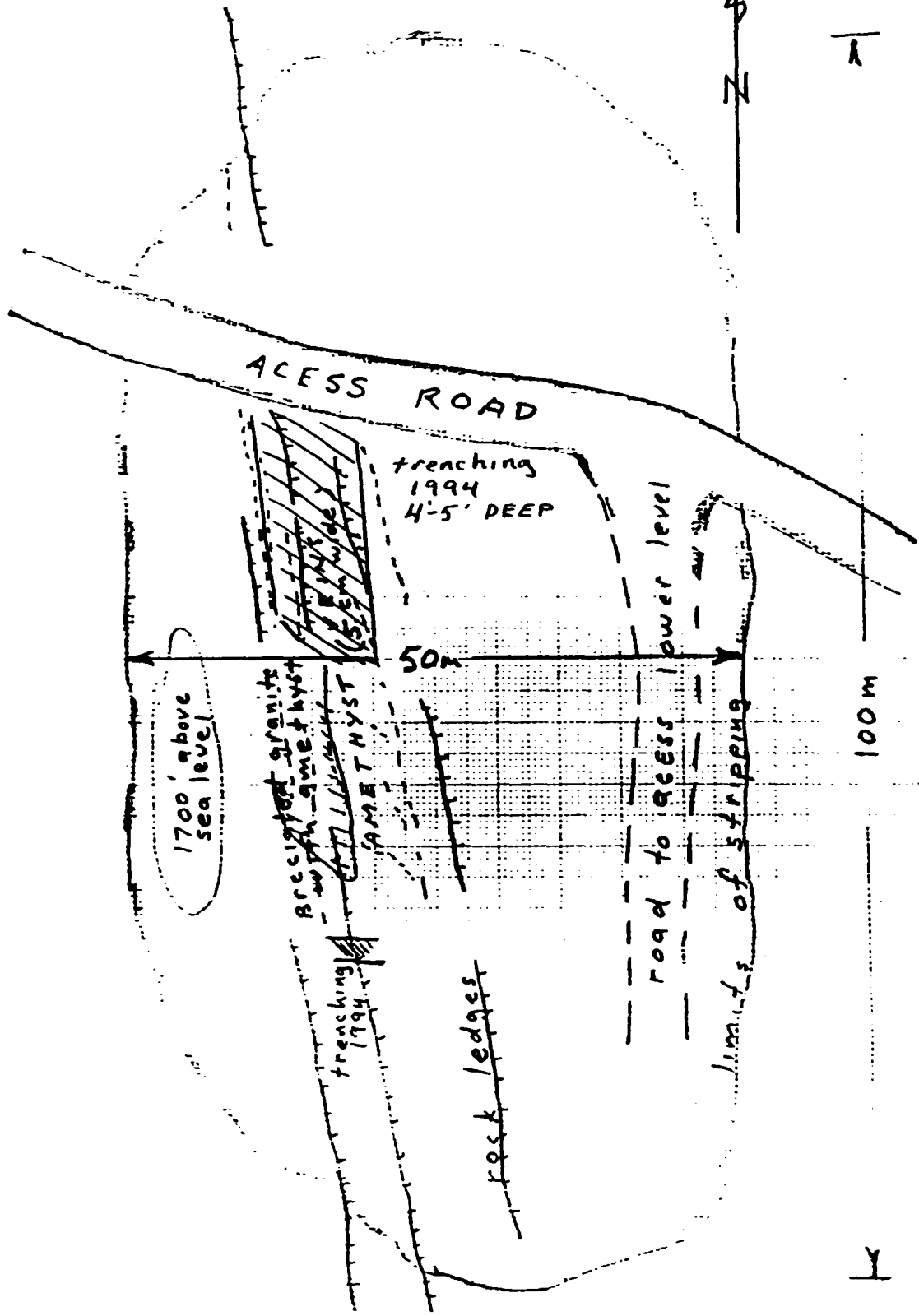
ROAD ACCESS TO CLAIM 1195962

LOGGING ROAD


Astronomic



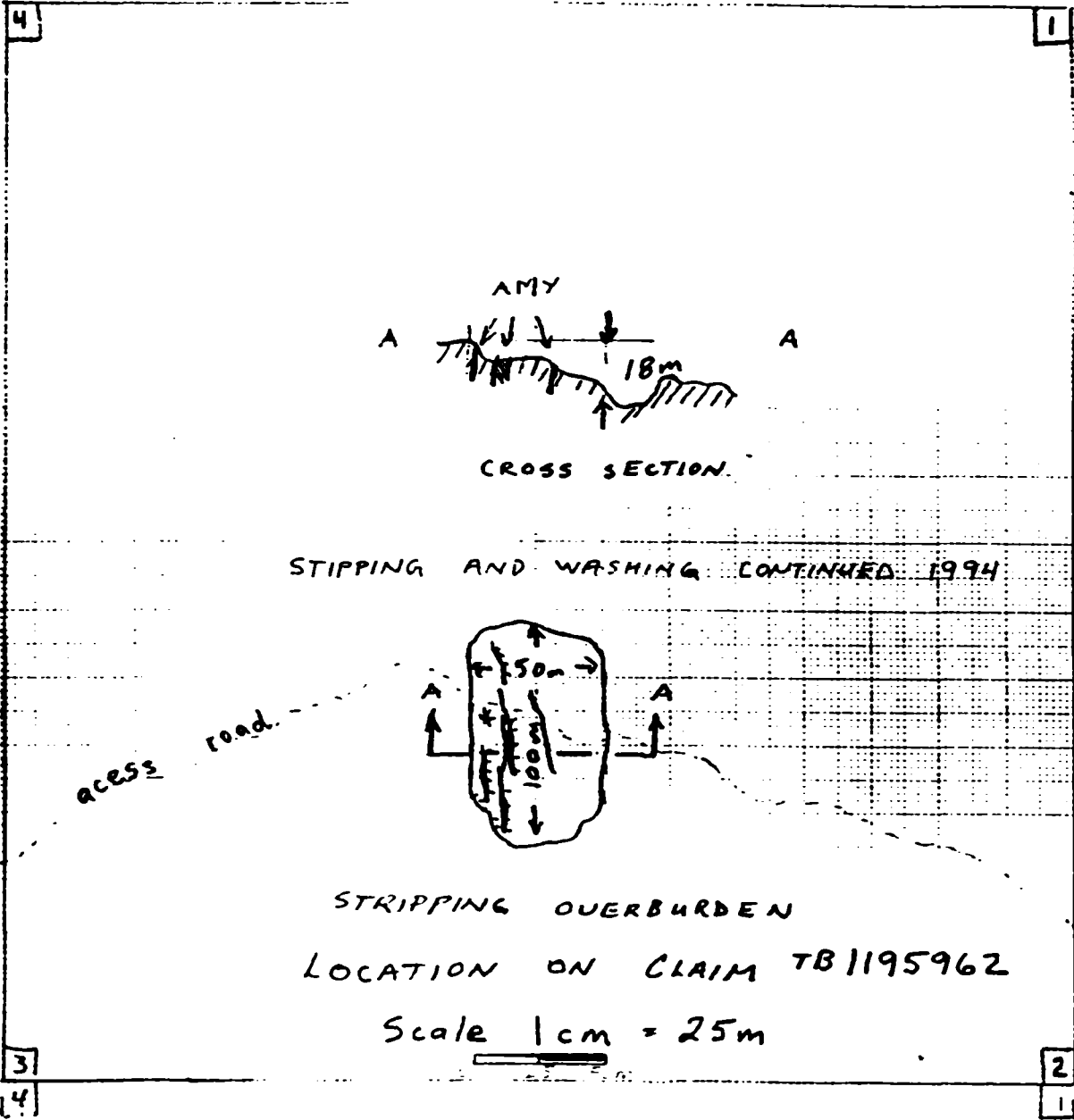
X



AREA OF STRIPPING
Scale 1cm = 5m



↑
N
astronomic



recorded claim 1196142



Report of Work Conducted After Recording Claim

Mining Act

Transaction Number
19440.327

Personal information collected on this form is obtained under the authority of the Mining Act. This information will be used for correspondence. Questions about this collection should be directed to the Provincial Manager, Mining Lands, Ministry of Northern Development and Mines, Fourth Floor, 159 Cedar Street, Sudbury, Ontario, P3E 6A5, telephone (705) 670-7264.

2.15808

- Instructions:**
- Please type or print and submit in duplicate.
 - Refer to the Mining Act and Regulations for re Recorder.
 - A separate copy of this form must be complete
 - Technical reports and maps must accompany I
 - A sketch, showing the claims the work is assign



52A10NW007 2.15808 TARTAN LAKE

900

Recorded Holder(s) W. G. RICHARDSON		Client No. 187325
Address RR#1, PASS LAKE, ONTARIO POT 2MO		Telephone No. 9772567
Mining Division THUNDER BAY	Township/Area TARTAN LAKE AREA	M or G Plan No. G. 2706.
Dates Work Performed From: MAY 1st 1993		To: AUGUST 28, 1993 OCTOBER 31

Work Performed (Check One Work Group Only)

Work Group	Type
Geotechnical Survey	N20 (PSTR)
Physical Work, Including Drilling	STRIPPING, BLASTING, DRILLING
Rehabilitation	
Other Authorized Work	SECTION 18 ONLY
Assays	
Assignment from Reserve	

RECORDED
JAN 20 1995
MINING LA... NCH

Total Assessment Work Claimed on the Attached Statement of Costs \$ **9670.00**

Note: The Minister may reject for assessment work credit all or part of the assessment work submitted if the recorded holder cannot verify expenditures claimed in the statement of costs within 30 days of a request for verification.

Persons and Survey Company Who Performed the Work (Give Name and Address of Author of Report)

Name	Address
W. G. RICHARDSON	RR#1 PASS LAKE, ONT. POT 2MO

(attach a schedule if necessary)

Certification of Beneficial Interest * See Note No. 1 on reverse side

I certify that at the time the work was performed, the claims covered in this work report were recorded in the current holder's name or held under a beneficial interest by the current recorded holder.	Date Dec 1st /94	Recorded Holder or Agent (Signature) <i>W.G. Richardson</i>
--	---------------------------------------	--

Certification of Work Report

I certify that I have a personal knowledge of the facts set forth in this Work report, having performed the work or witnessed same during and/or after its completion and annexed report is true.		
Name and Address of Person Certifying WILLIAM G. RICHARDSON		
Telephone No. 977 2567	Date Dec. 1st 1994	Certified By (Signature) <i>W.G. Richardson</i>

For Office Use Only

Total Value Cr. Recorded \$9670	Date Recorded December 08/94	Mining Recorder <i>H. G. Wernman</i>	Received Stamp RECEIVED THUNDER BAY MINING DIVISION DEC 16 8 33 AM '94
	Deemed Approval Date March 8/95	Date Approved	
Date Notice for Amendments Sent			

Work Report Number for Applying Reserve	Claim Number (see Note 2)	Number of Claim Units
	713 1195962	1
Total Number of Claims		

Value of Assessment Work Done on this Claim	Value Applied to this Claim
\$9670.00	
Total Value Work Done	
Total Value Work Applied	

Value Assigned from this Claim	Reserve: Work to be Claimed at a Future Date
	9670
Total Assigned From	
Total Reserve	

2.15803

Credits you are claiming in this report may be cut back. In order to minimize the adverse effects of such deletions, please indicate from which claims you wish to prioritize the deletion of credits. Please mark (✓) one of the following:

1. Credits are to be cut back starting with the claim listed last, working backwards.
2. Credits are to be cut back equally over all claims contained in this report of work.
3. Credits are to be cut back as prioritized on the attached appendix.

In the event that you have not specified your choice of priority, option one will be implemented.

Note 1: Examples of beneficial interest are unrecorded transfers, option agreements, memorandum of agreements, etc., with respect to the mining claims.

Note 2: If work has been performed on patented or leased land, please complete the following:

I certify that the recorded holder had a beneficial interest in the patented or leased land at the time the work was performed.	Signature	Date
---	-----------	------



Ministry of
Northern Development
and Mines

Ministère du
Développement du Nord
et des mines

**Statement of Costs
for Assessment Credit**

**État des coûts aux fins
du crédit d'évaluation**

Mining Act/Loi sur les mines

Transaction No./N° de transaction

W9440-327

2.15808

Personal information collected on this form is obtained under the authority of the Mining Act. This information will be used to maintain a record and ongoing status of the mining claim(s). Questions about this collection should be directed to the Provincial Manager, Minings Lands, Ministry of Northern Development and Mines, 4th Floor, 159 Cedar Street, Sudbury, Ontario P3E 6A5, telephone (705) 670-7264.

Les renseignements personnels contenus dans la présente formule sont recueillis en vertu de la Loi sur les mines et serviront à tenir à jour un registre des concessions minières. Adresser toute question sur la collecte de ces renseignements au chef provincial des terrains miniers, ministère du Développement du Nord et des Mines, 159, rue Cedar, 4^e étage, Sudbury (Ontario) P3E 6A5, téléphone (705) 670-7264.

1. Direct Costs/Coûts directs

Type	Description	Amount Montant	Totals Total global
Wages Salaires	Labour 35 x 450 Main-d'oeuvre	5250-	5250-
	Field Supervision Supervision sur le terrain		
Contractor's and Consultant's Fees Droits de l'entrepreneur et de l'expert- conseil	Type		
Supplies Used Fournitures utilisées	Type GAS	300	300-
	EXPLOSIVES	400-	400-
Equipment Rental Location de matériel	Type ROCK DRILL	1110	1110-
	WANKIE DRILL	1350-	1350-
Total Direct Costs Total des coûts directs			8410-

2. Indirect Costs/Coûts indirects

** Note: When claiming Rehabilitation work Indirect costs are not allowable as assessment work.
Pour le remboursement des travaux de réhabilitation, les coûts indirects ne sont pas admissibles en tant que travaux d'évaluation.

Type	Description	Amount Montant	Totals Total global
Transportation Transport	Type TRUCK	1260-	1260-
	1980 GMC 3/4 ton 35 days 120 km/day 5 x 1400		
Food and Lodging Nourriture et hébergement	JAN MINING LANDS		
Mobilization and Demobilization Mobilisation et démobilisation			
Sub Total of Indirect Costs Total partiel des coûts indirects			1260-
Amount Allowable (not greater than 20% of Direct Costs) Montant admissible (n'excédant pas 20 % des coûts directs)			
Total Value of Assessment Credit (Total of Direct and Allowable indirect costs)			9670-
Valeur totale du crédit d'évaluation (Total des coûts directs et indirects admissibles)			

Note: The recorded holder will be required to verify expenditures claimed in this statement of costs within 30 days of a request for verification. If verification is not made, the Minister may reject for assessment work all or part of the assessment work submitted.

Note: Le titulaire enregistré sera tenu de vérifier les dépenses demandées dans le présent état des coûts dans les 30 jours suivant une demande à cet effet. Si la vérification n'est pas effectuée, le ministre peut rejeter tout ou une partie des travaux d'évaluation présentés.

Filing Discounts

1. Work filed within two years of completion is claimed at 100% of the above Total Value of Assessment Credit.
2. Work filed three, four or five years after completion is claimed at 50% of the above Total Value of Assessment Credit. See calculations below:

Total Value of Assessment Credit	Total Assessment Claimed
	x 0.50 =

Remises pour dépôt

1. Les travaux déposés dans les deux ans suivant leur achèvement sont remboursés à 100 % de la valeur totale susmentionnée du crédit d'évaluation.
2. Les travaux déposés trois, quatre ou cinq ans après leur achèvement sont remboursés à 50 % de la valeur totale du crédit d'évaluation susmentionné. Voir les calculs ci-dessous.

Valeur totale du crédit d'évaluation	Évaluation totale demandée
	x 0,50 =

Certification Verifying Statement of Costs

I hereby certify:
that the amounts shown are as accurate as possible and these costs were incurred while conducting assessment work on the lands shown on the accompanying Report of Work form.

that as RECORDED HOLDER I am authorized
(Recorded Holder, Agent, Position in Company)

to make this certification

Attestation de l'état des coûts

J'atteste par la présente :
que les montants indiqués sont le plus exact possible et que ces dépenses ont été engagées pour effectuer les travaux d'évaluation sur les terrains indiqués dans la formule de rapport de travail ci-joint.

Et qu'à titre de _____ je suis autorisé
(titulaire enregistré, représentant, poste occupé dans la compagnie)

à faire cette attestation.

Signature William A. Richardson Date Dec 1st 1994

Ministry of
Northern Development
and Mines

Ministère du
Développement du Nord
et des Mines

Geoscience Approvals Office
933 Ramsey Lake Road
6th Floor
Sudbury, Ontario
P3E 6B5

January 25, 1995

Our File: 2.15808
Transaction #: W9440.00327

Telephone: (705) 670-5853
Fax: (705) 670-5863

Mining Recorder
Ministry of Northern Development
and Mines
435 James Street South
Suite B003
Thunder Bay, Ontario
P7E 6E3

Dear Sir/Madam:

**Subject: APPROVAL OF ASSESSMENT WORK CREDITS ON MINING CLAIM
TB.1195962 IN THE TARTAN LAKE AREA**

Assessment work credits have been approved as outlined on the original report of work form for the submission. The credits have been approved under Section 10, Physical Work, Mining Act Regulations.

The approval date is January 24, 1995.

If you have any questions regarding this correspondence, please contact Lucille Jerome at (705) 670-5855.

ORIGINAL SIGNED BY:



Ron C. Gashinski
Senior Manager, Mining Lands Section
Mining and Land Management Branch
Mines and Minerals Division

LJ/jl
Enclosures:

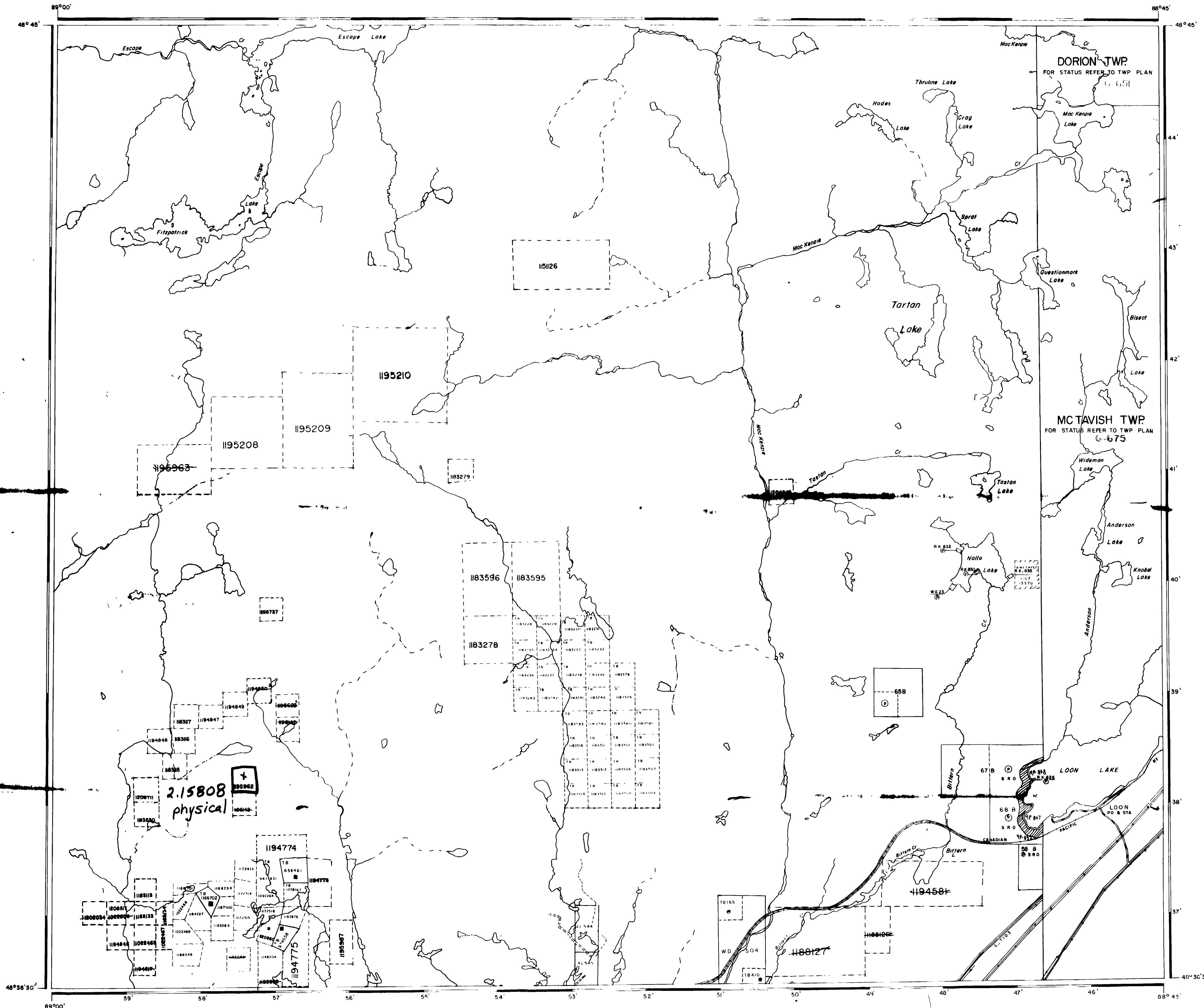
cc: Resident Geologist
Thunder Bay, Ontario

✓ Assessment Files Library
Sudbury, Ontario

352983.3804
371359.6644
352570.4121
370998.3451

5401375.6072
5400923.3162
5385629.3093
5385176.7320

Tartan Lake



NOTICE:
 The information that appears on this map has been compiled from various sources, and accuracy is not guaranteed. Those relating to staked mining claims should consult with the Mining Recorder, Ministry of Northern Development and Mines, for additional information on the status of the lands shown hereon.

LEGEND

PATENTED LAND	Ⓟ
CROWN LAND SALE	C.S.
LEASES	Ⓛ
LOCATED LAND	Loc
LICENSE OF OCCUPATION	L.O.
MINING RIGHTS ONLY	M.R.O.
SURFACE RIGHTS ONLY	S.R.O.
ROADS	—
IMPROVED ROADS	—
KING'S HIGHWAYS	—
RAILWAYS	—
POWER LINES	—
MARSH OR MUSKEG	—
MINES	—
CANCELLED	—
LAND USE PERMITS FOR COMMERCIAL TOURISM, OUTPOST CAMPS	—

REFERENCES

AREAS WITHDRAWN FROM DISPOSITION

M.R.O. - MINING RIGHTS ONLY
 S.R.O. - SURFACE RIGHTS ONLY
 M.+S. - MINING AND SURFACE RIGHTS

Description	Order No.	Date	Disposition	File



AREA
TARTAN LAKE

M.N.R. ADMINISTRATIVE DISTRICT RECEIVED
THUNDER BAY
 MINING DIVISION
THUNDER BAY MINING LANDS BRANCH
 LAND TITLES / REGISTRY DIVISION
THUNDER BAY 15808

Ministry of Natural Resources Ontario
 Ministry of Northern Development and Mines

Date: JULY, 1991
 In Service July 23/93. **G-2706**