

2.157 9 1

REPORT OF WORK 1994

During the summer of 1994 a continuation of stripping and washing away of overburden was carried out. More amethyst veins were uncovered and sampled. Colour varied from clear quartz to purple crystals, however, there was iron oxide on the surface of many pieces making them difficult to clean.

Drilling and blasting of the showing revealed the presence of disseminated pyrite approximately 2' - 3' wide bordering the amethyst occurrence. Assays revealed no gold present.

Blasting to a depth of 5' - 6' indicated the amethyst veins to be cleaner and crystals of better quality. Some samples were taken to the Department of Mines in Thunder Bay and interest was encouraging, so continued work is planned for 1995.

Author of report

W.(Bill) Richardson
Prospector

STATEMENT OF COST 1994

Water pump Briggs and Stratton 5 Hp.

 Rental Fee \$39.00/day

Hose: \$10.00/day for each 25 m.

 Total cost per day \$100.00

 Total 19 days \$1900.00

 Gas and oil \$380.00

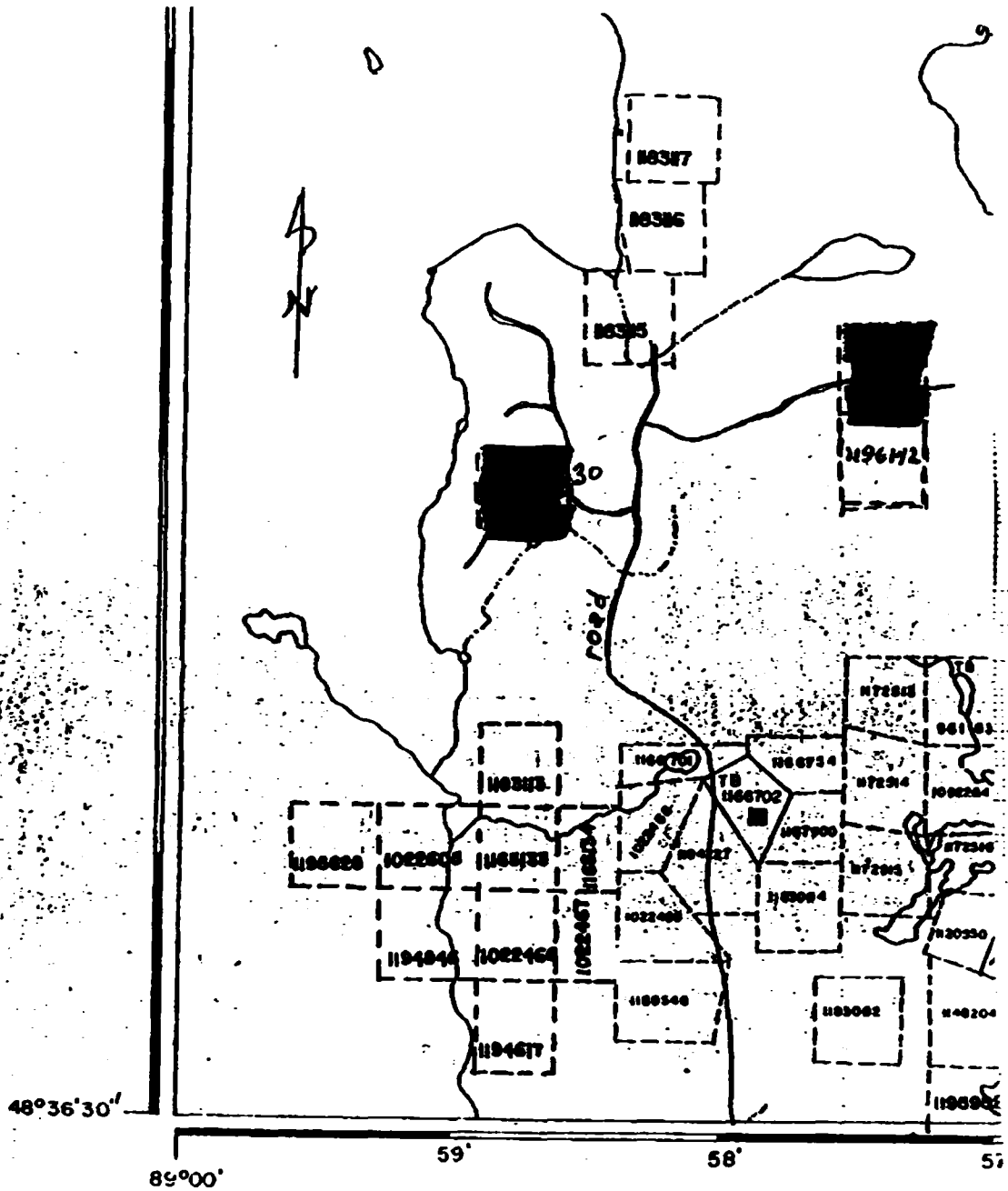
Manual labour @ \$150.00/day (46 days) \$6900.00

Transportation: 3/4 ton truck

 80 Km return @ \$0.30/km

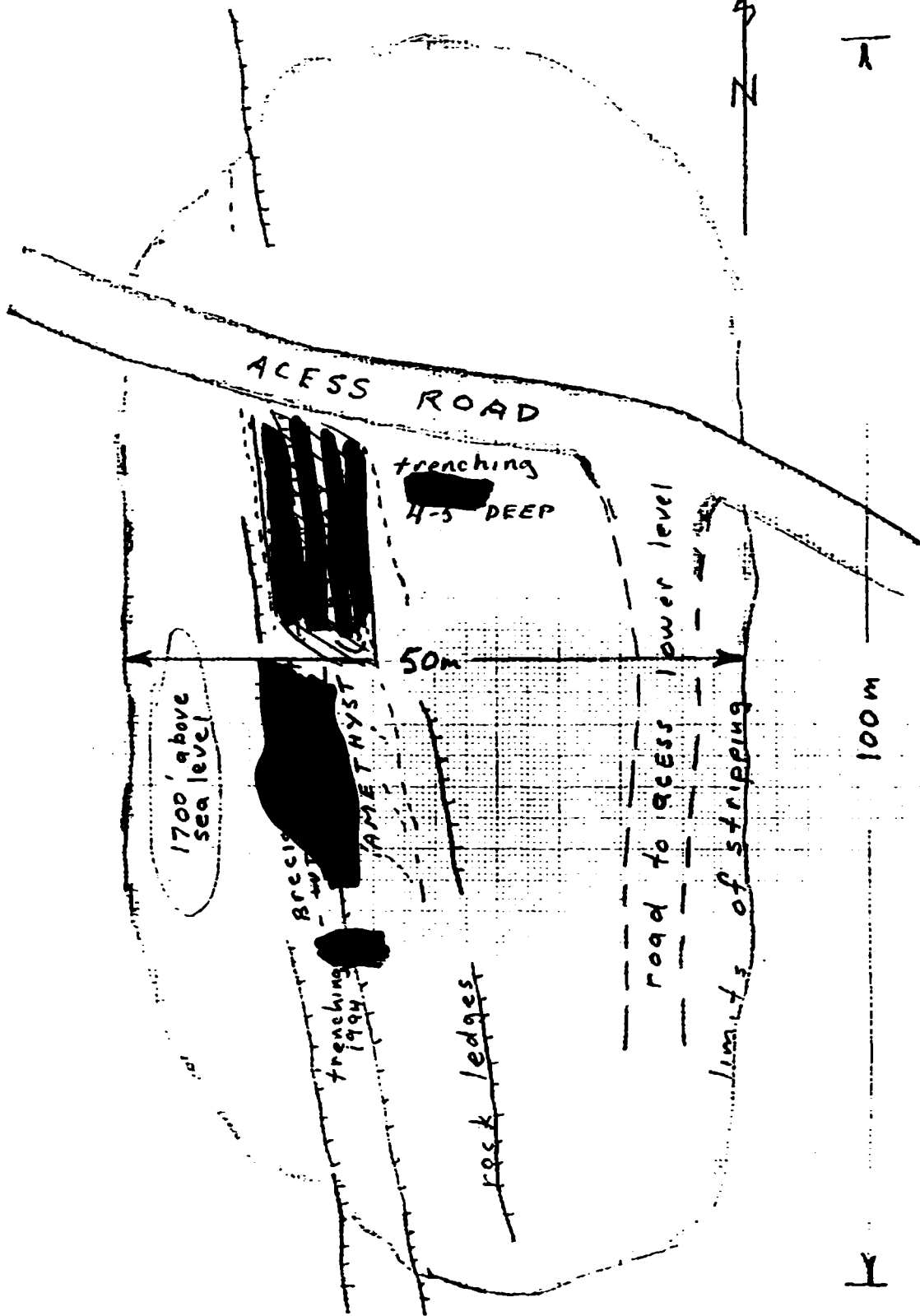

 46 trips \$1104.00

 Total ... \$10284.00




ROAD ACCESS TO CLAIM 1195962
 LOGGING ROAD

Astronomic

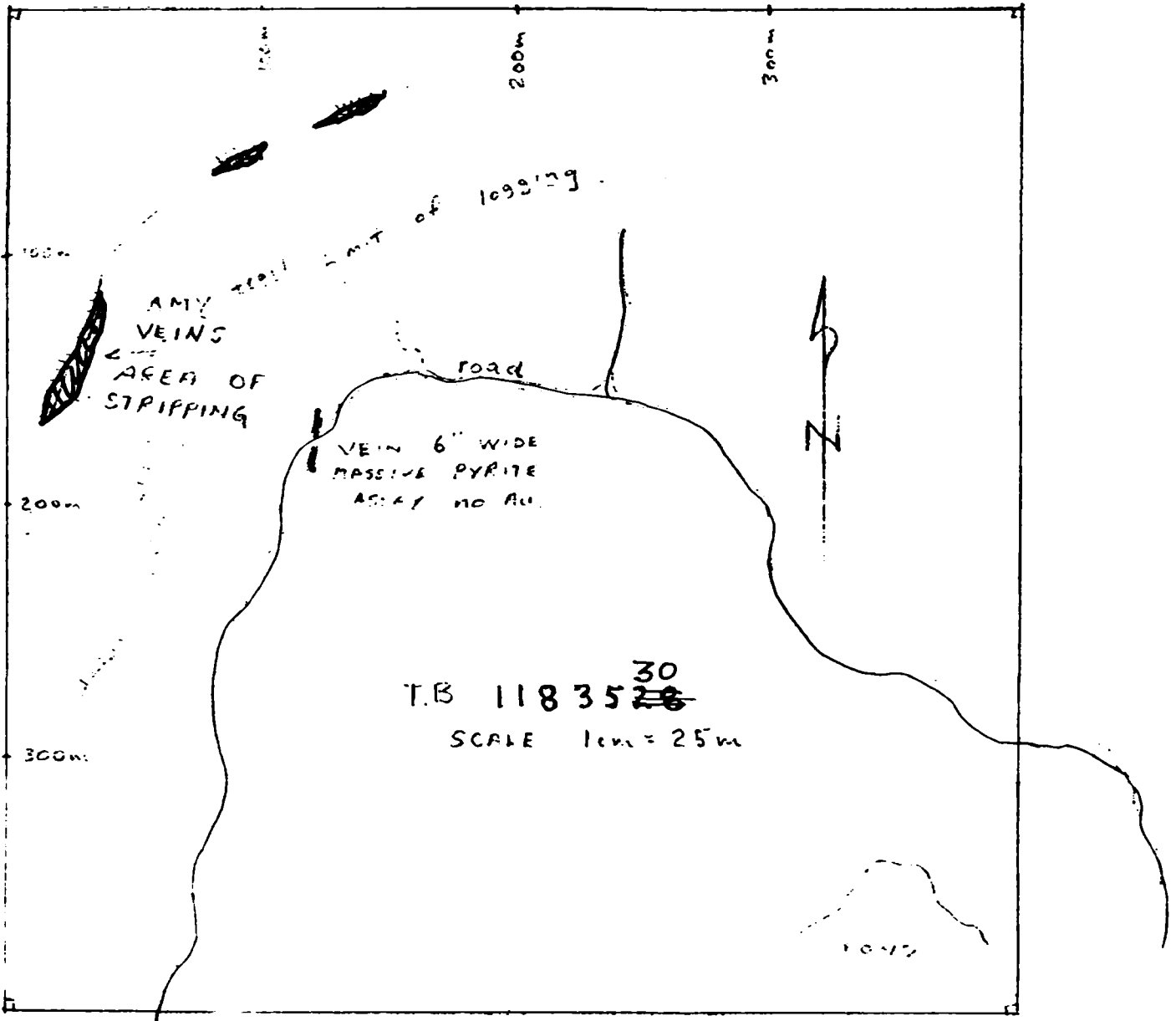


AREA OF STRIPPING
Scale 1cm = 5m



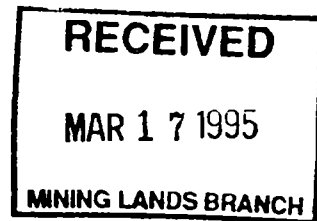
recorded claim 1196142

11



C.F.

2.15791



REPORT OF WORK BY D. ARSENAULT

Work on claim # 1183530

In the fall of 1993 an amethyst showing was discovered on what is now claim # 1183530. During the summer of 1994 manual stripping and washing was carried out. The amethyst occurrence was on the face of a granite ledge approximately 4'-5' high and 20' in length. The crystals ranged in size from 1/4" to 1.4" across and varied in colour from white to deep purple. The deep coloured crystals were beyond reach at the bottom of the ledge. Removal of overburden at the bottom of the ledge will have to be done to extract any amethyst. Overburden on top of the ledge was removed to locate any parallel veins. However the heavy layer of sand and the presence of numerous tree stumps made it difficult to do this by manual labour. It was decided to wait until the summer of 1995 and bring in mechanical equipment to further explore this showing. The amethyst vein was traced to the northeast along a ravine for approximately 200 metres. Crystals ranged from 1/4" to 3/4" and were deep purple in colour. These showings were also on the face of ledges. These ledges will require extensive removal of overburden to determine the width of the vein or veins. The loose boulders that are believed to have fallen off the face of these ledges contain massive amethyst crystals. Work in 1995 will hopefully determine the market quality of the this showing.

Drilling and blasting was done on the showing and will be documented on an application for submission for assessment work credit for W. Richardson at a later date.

2.15791

STATEMENT OF COST 1994
D. ARSENEAULT

	CLAIM 1195962	CLAIM 1183530
EQUIPMENT RENTAL		
Ship Barges & Station w/over jump & hose @ \$400.00/day	(15 days) \$ 1500.00	(4 days) \$ 1400.00
MANUAL STRIPPING @ \$150.00/day	(32 days) \$ 4800.00	(14 days) \$ 2100.00
TRAVEL @ 30¢/km 80km by road	(32 days) \$ 768.00	(11) \$ 336.00
GAS & OIL	\$ 200.00	\$ 80.00
TOTAL COST	\$ 7368.00	\$ 2916.00


RECEIVED
MAR 17 1995
MINING LANDS BRANCH

Report of Work Conducted After Recording Claim

Mining Act

Transaction Number
14447.274
9.15791

Personal information collected on this form is obtained under the authority of the M this collection should be directed to the Provincial Manager, Mining Lands, Min Sudbury, Ontario, P3E 6A5, telephone (705) 670-7264.



900

- Instructions:**
- Please type or print and submit in duplicate.
 - Refer to the Mining Act and Regulations for req. Recorder.
 - A separate copy of this form must be completed for each Work Group.
 - Technical reports and maps must accompany this form in duplicate.
 - A sketch, showing the claims the work is assigned to, must accompany this form.

Recorded Holder(s) <i>WILLIAM G RICHARDSON D. ARSENEAULT</i>	Client No. <i>197385 297552</i>
Address <i>RR#1 PASS LAKE ONTARIO RR#13 LAKESHORE DRIVE</i>	Telephone No. <i>9772567</i>
Mining Division <i>THUNDER BAY</i>	Township/Area <i>TARTAN LAKE AREA</i>
M or G Plan No.	
Dates Work Performed From: <i>MAY 1ST 1994</i> To: <i>OCTOBER 31ST 1994</i>	

Work Performed (Check One Work Group Only)

Work Group	Type
Geotechnical Survey	<i>220 (PMAN) (PCOMA)</i>
Physical Work, Including Drilling	<i>MANUAL STRIPPING & WASHING.</i>
Rehabilitation	
Other Authorized Work	
Assays	
Assignment from Reserve	

RECEIVED

MAR 17 1995

MINING LANDS BRANCH

Total Assessment Work Claimed on the Attached Statement of Costs \$ *10,284.00*

Note: The Minister may reject for assessment work credit all or part of the assessment work submitted if the recorded holder cannot verify expenditures claimed in the statement of costs within 30 days of a request for verification.

Persons and Survey Company Who Performed the Work (Give Name and Address of Author of Report)

Name	Address
<i>D. ARSENEAULT</i>	<i>RR#13 LAKESHORE DRIVE PTB5E4</i>

(attach a schedule if necessary)

Certification of Beneficial Interest * See Note No. 1 on reverse side

I certify that at the time the work was performed, the claims covered in this work report were recorded in the current holder's name or held under a beneficial interest by the current recorded holder.	Date <i>DEC 1ST/94</i>	Recorded Holder or Agent (Signature) <i>W.G. Richardson</i>
--	---------------------------	--

Certification of Work Report

I certify that I have a personal knowledge of the facts set forth in this Work report, having performed the work or witnessed same during and/or after its completion and annexed report is true.		
Name and Address of Person Certifying <i>W. G. RICHARDSON RR#1 PASS LAKE POT 2MO</i>		
Telephone No. <i>977 2567</i>	Date <i>Dec. 1st 1994</i>	Certified By (Signature) <i>W.G. Richardson</i>

For Office Use Only

Total Value Cr. Recorded <i>10,284</i>	Date Recorded	Mining Recorder <i>M.G. W...</i>	Received Stamp <i>DEC 9 1994</i>
Deemed Approval Date <i>Mar 6/95</i>	Date Approved	RECEIVED THUNDER BAY MINING DIVISION	
Date Notice for Amendments Sent			

Work Report Number for Applying Reserve	Claim Number (see Note 2)	Number of Claim Units
	73 1195962	1
	78 11835 2 ³⁰ 137 1	1
Total Number of Claims		

Value of Assessment Work Done on the Claim	Value Applied to this Claim
\$ 7368.00	
\$ 2916.00	
Total Value Work Done	10284
Total Value Work Applied	

Value Assigned from this Claim	Reserve: Work to be Claimed at a Future Date
	7368
	2916
Total Assigned From	10284
Total Reserve	

Credits you are claiming in this report may be cut back. In order to minimize the adverse effects of such deletions, please indicate from which claims you wish to prioritize the deletion of credits. Please mark (✓) one of the following:

- Credits are to be cut back starting with the claim listed last, working backwards.
- Credits are to be cut back equally over all claims contained in this report of work.
- Credits are to be cut back as prioritized on the attached appendix.

In the event that you have not specified your choice of priority, option one will be implemented.

Note 1: Examples of beneficial interest are unrecorded transfers, option agreements, memorandum of agreements, etc., with respect to the mining claims.

Note 2: If work has been performed on patented or leased land, please complete the following:

I certify that the recorded holder had a beneficial interest in the patented or leased land at the time the work was performed.	Signature	Date
---	-----------	------



Mining Act/Loi sur les mines

Personal information collected on this form is obtained under the authority of the Mining Act. This information will be used to maintain a record and ongoing status of the mining claim(s). Questions about this collection should be directed to the Provincial Manager, Minings Lands, Ministry of Northern Development and Mines, 4th Floor, 159 Cedar Street, Sudbury, Ontario P3E 6A5, telephone (705) 670-7264.

Les renseignements personnels contenus dans la présente formule sont recueillis en vertu de la Loi sur les mines et serviront à tenir à jour un registre des concessions minières. Adresser toute question sur la collecte de ces renseignements au chef provincial des terrains miniers, ministère du Développement du Nord et des Mines, 159, rue Cedar, 4^e étage, Sudbury (Ontario) P3E 6A5, téléphone (705) 670-7264.

1. Direct Costs/Coûts directs

Type	Description	Amount Montant	Totals Total global
Wages Salaires	Labour 150/day Main-d'oeuvre 32 days	4800-	4800-
	Field Supervision Supervision sur le terrain		
Contractor's and Consultant's Fees Droits de l'entrepreneur et de l'expert- conseil	Type		
Supplies Used Fournitures utilisées WATER PUMP	Type \$20/day GAS & OIL	300. ⁰⁰	300. ⁰⁰
Equipment Rental Location de matériel	Type (15 days) WATER PUMP	1500. ⁰⁰	1500. ⁰⁰
Total Direct Costs Total des coûts directs			6600.⁰⁰

2. Indirect Costs/Coûts indirects

** Note: When claiming Rehabilitation work Indirect costs are not allowable as assessment work.
Pour le remboursement des travaux de réhabilitation, les coûts indirects ne sont pas admissibles en tant que travaux d'évaluation.

Type	Description	Amount Montant	Totals Total global
Transportation Transport 308 km 80 km 32 trips	Type FORD 3/4 ton truck	768. ⁰⁰	768. ⁰⁰
Food and Lodging Nourriture et hébergement			
Mobilization and Demobilization Mobilisation et démobilisation			
Sub Total of Indirect Costs Total partiel des coûts indirects			768.⁰⁰
Amount Allowable (not greater than 20% of Direct Costs) Montant admissible (n'excédant pas 20 % des coûts directs)			
Total Value of Assessment Credit (Total of Direct and Allowable Indirect costs)		Value totale du crédit d'évaluation (Total des coûts directs et indirects admissibles)	7368.⁰⁰

Note: The recorded holder will be required to verify expenditures claimed in this statement of costs within 30 days of a request for verification. If verification is not made, the Minister may reject for assessment work all or part of the assessment work submitted.

Note : Le titulaire enregistré sera tenu de vérifier les dépenses demandées dans le présent état des coûts dans les 30 jours suivant une demande à cet effet. Si la vérification n'est pas effectuée, le ministre peut rejeter tout ou une partie des travaux d'évaluation présentés.

Filing Discounts

1. Work filed within two years of completion is claimed at 100% of the above Total Value of Assessment Credit.
2. Work filed three, four or five years after completion is claimed at 50% of the above Total Value of Assessment Credit. See calculations below:

Total Value of Assessment Credit	Total Assessment Claimed
	× 0.50 =

Remises pour dépôt

1. Les travaux déposés dans les deux ans suivant leur achèvement sont remboursés à 100 % de la valeur totale susmentionnée du crédit d'évaluation.
2. Les travaux déposés trois, quatre ou cinq ans après leur achèvement sont remboursés à 50 % de la valeur totale du crédit d'évaluation susmentionné. Voir les calculs ci-dessous.

Valeur totale du crédit d'évaluation	Evaluation totale demandée
	× 0,50 =

Certification Verifying Statement of Costs

I hereby certify:
that the amounts shown are as accurate as possible and these costs were incurred while conducting assessment work on the lands shown on the accompanying Report of Work form.

that as RECORDED HOLDER I am authorized
(Recorded Holder, Agent, Position in Company)

to make this certification

Attestation de l'état des coûts

J'atteste par la présente :
que les montants indiqués sont le plus exact possible et que ces dépenses ont été engagées pour effectuer les travaux d'évaluation sur les terrains indiqués dans la formule de rapport de travail ci-joint.

Et qu'à titre de _____ je suis autorisé
(titulaire enregistré, représentant, poste occupé dans la compagnie)

à faire cette attestation.

Signature W.A. Richardson Date Dec. 1st / 94

Ministry of
Northern Development
and Mines

Ministère du
Développement du Nord
et des Mines

Geoscience Approvals Office
933 Ramsey Lake Road
6th Floor
Sudbury, Ontario
P3E 6B5

Our File: 2.15791
Transaction #: W9440.00324

March 23, 1995

Telephone: (705) 670-5853
Fax: (705) 670-5863

Mining Recorder
Ministry of Northern Development & Mines
435 James Street South
Suite B003
Thunder Bay, Ontario
P7E 6E3

Dear Sir/Madam:

**Subject: APPROVAL OF ASSESSMENT WORK CREDITS ON MINING CLAIMS
TB.1183530 ET AL IN TARTAN LAKE AREA**

The deficiencies in the original submission have for the most part been rectified.

Assessment work credits have been approved as outlined on the report of work form for the submission. The credits have been approved under Section 10, Physical Work, Mining Act Regulations.

It is noted that the hours and dates of the field work were not provided as required by subsection 10(2)(a) of the Regulations. Please keep a record of this type of information and include it in future Physical Work submissions.

The approval date is March 20, 1995. Please indicate this approval on the claim record sheets.

.../2

March 23, 1995
Mining Recorder - Thunder Bay

If you have any questions regarding this correspondence, please contact Bruce Gates at (705) 670-5856.

Yours sincerely,



Ron C. Gashinski
Senior Manager, Mining Lands Section
Mining and Land Management Branch
Mines and Minerals Division

 BIG/jl
Enclosure:

cc: Resident Geologist
Thunder Bay, Ontario

 Assessment Files Library
Sudbury, Ontario

G-510E

TAKE LIAISON

NOTICE:
 The information that appears on this map has been compiled from various sources, and accuracy is not guaranteed. Those wishing to stake mining claims should consult with the Mining Recorder, Ministry of Northern Development and Mines, for additional information on the status of the lands shown hereon.

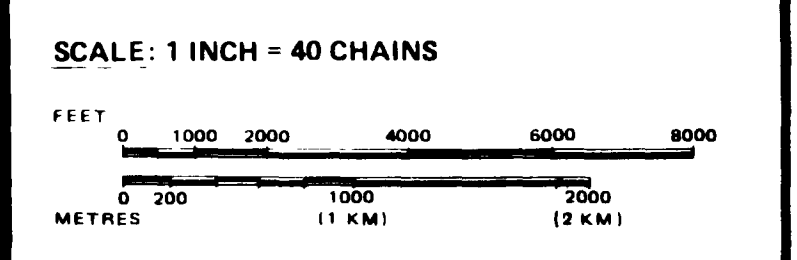
LEGEND

PATENTED LAND	⊙
CROWN LAND SALE	CS
LEASES	Ⓛ
LOCATED LAND	Loc.
LICENSE OF OCCUPATION	LO
MINING RIGHTS ONLY	MRO
SURFACE RIGHTS ONLY	SRO
ROADS	—
IMPROVED ROADS	—
KING'S HIGHWAYS	—
RAILWAYS	—
POWER LINES	—
MARSH OR MUSKEG	—
MINES	⊙
CANCELLED LAND USE PERMITS FOR COMMERCIAL TOURISM, OUTPOST CAMPS	⊙

REFERENCES

AREAS WITHDRAWN FROM DISPOSITION

M.R.O. - MINING RIGHTS ONLY	
S.R.O. - SURFACE RIGHTS ONLY	
M.+S. - MINING AND SURFACE RIGHTS	
Description	Order No. Date Disposition File



AREA
TARTAN LAKE
 M.N.R. ADMINISTRATIVE DISTRICT
 THUNDER BAY
 MINING DIVISION
 THUNDER BAY
 LAND TITLES / REGISTRY DIVISION
 THUNDER BAY

Ministry of Natural Resources Ontario
 Ministry of Northern Development and Mines

Date JULY, 1991
 In Service July 23/93. **G-2706**

