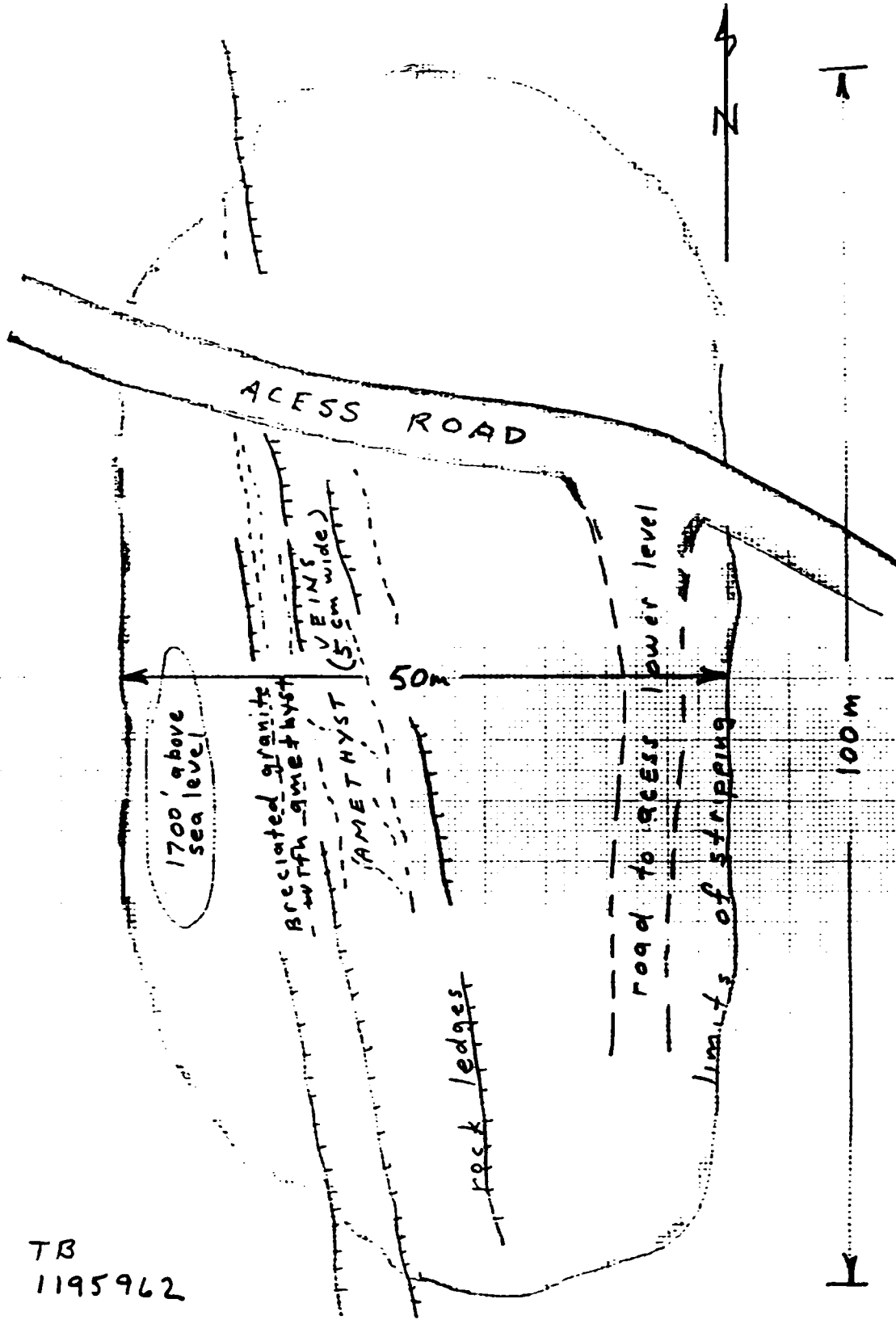


ROAD ACCESS TO CLAIM 1195962
LOGGING ROAD

Astronomic




TB
1195962

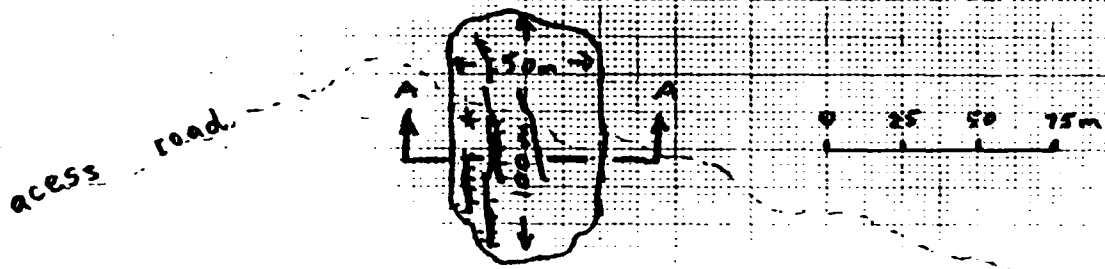
AREA OF STRIPPING
Scale 1cm = 5m

5m 10m 15m

↑
N
astronomic



CROSS SECTION



STRIPPING OVERBURDEN
LOCATION ON CLAIM TB1195962
Scale 1cm = 25m

recorded claim 1196142

WATER PUMP - BRIGNSSTRATON 5hp.

@ \$39.00 per day

plus \$10.00 per day for each 25m hose

TOTAL COST PER DAY \$100.00

JUNE 5-27 weekends

8 days \$800.00

PUMP OWNER: D. ARSENEAULT

MANUAL STRIPPING - PICK & SHOVEL

D. ARSENEAULT MAY 1-30 weekends
10 days

JULY 3-31 weekends
8 days

AUG 7-28 weekends
6 days

SEPT. 4-26 weekends

MECHANICAL STRIPPING

OCT. 29, 30, 31 3 days

COST per hour \$85.00 plus fuel & oil

JOHN DEER HOE 790 D @ \$65.00/hr

OPERATOR: D. ARSENEAULT \$20.00/hr.

TOTAL hours 16.0 \$2385.00

TOTAL COST FOR : D. ARSENEAULT

CLAIM # TB 1195962

EQUIPMENT RENTAL BACKHOE \$ 2385.00

WATER PUMP \$ 800.00

GAS & OIL \$ 600.00

MANUAL STRIPPING COST

24 days @ \$150/day. \$ 3600.00

TOTAL COST \$ 7385.00

Report of work

A small amethyst vein approximately 2" wide uncovered during road construction was brought to my attention by D. ARSENEAULT. Further prospecting indicated that a marketable amethyst deposit may exist.

The amethyst veins ranged in width of 2" to a width of approximately 24", the wider vein being brecciated with angular granite fragments of 4" to 6" triangles.

The colour of the amethyst ranged from pale purple to almost black and crystals relatively clean and free of iron oxide commonly found in such deposits. Crystal size ranged from $\frac{1}{8}$ " to $\frac{3}{4}$ ".

For the summer of 1994 we hope to prospect the showing at depth 10-15 feet to determine the changes if any and thus the development of marketable product.

Author of report W. (Bill) RICHARDSON
prospector

Report of Work Conducted After Recording Claim
Mining Act

Transaction Number
W9440-81
SUSAN COLE
63.6336

Personal information collected on this form is obtained under the authority of the Mining Act. This information will be used for correspondence. Questions about this collection should be directed to the Provincial Manager, Mining Lands, Ministry of Northern Development and Mines, Fourth Floor, 159 Cedar Street, Sudbury, Ontario, P3E 6A5, telephone (705) 670-7264.

- Instructions:
- Please type or print and submit
 - Refer to the Mining Act and Regulations
 - A separate copy of this form must be submitted to the Mining Recorder.
 - Technical reports and maps must be submitted with this form.
 - A sketch, showing the claims that are the subject of the work, must be submitted with this form.



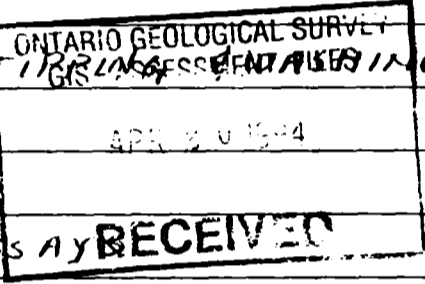
the Mining

900

Recorded Holder(s) WILLIAM G. RICHARDSON RR#1 PASS LAKE D. ARSENEAULT RR#13 LAKESHORE DRIVE	Client No. 107325 297552
Address THUNDER BAY P105EY	Telephone No. 977 2567 983 2928
Mining Division THUNDER BAY	Township/Area TARTAN LAKE area
M or G Plan No. G-2706	
Dates Work Performed From: MAY 1st 1993 To: SEPT. 26, 1993	

Work Performed (Check One Work Group Only)

Work Group	Type
Geotechnical Survey	
Physical Work, Including Drilling	MECHANICAL & MANUAL ST
Rehabilitation	
Other Authorized Work	SECTION 18 ONLY
Assays	AMETHYST CLAIM NO ASSAY RECEIVED
Assignment from Reserve	



Total Assessment Work Claimed on the Attached Statement of Costs \$ **7385**

Note: The Minister may reject for assessment work credit all or part of the assessment work submitted if the recorded holder cannot verify expenditures claimed in the statement of costs within 30 days of a request for verification.

Persons and Survey Company Who Performed the Work (Give Name and Address of Author of Report)

Name	Address
D. ARSENEAULT	RR#13 LAKESHORE DRIVE

(attach a schedule if necessary)

Certification of Beneficial Interest * See Note No. 1 on reverse side

I certify that at the time the work was performed, the claims covered in this work report were recorded in the current holder's name or held under a beneficial interest by the current recorded holder.	Date MARCH 3/94	Recorded Holder or Agent (Signature) W G Richardson
--	---------------------------	---

Certification of Work Report

I certify that I have a personal knowledge of the facts set forth in this Work report, having performed the work or witnessed same during and/or after its completion and annexed report is true.

Name and Address of Person Certifying W G. RICHARDSON RR#1 PASS LAKE POT 2M0	Date March 3/94	Certified By (Signature) William G Richardson
Telephone No. 977 2567		

For Office Use Only

7385	Total Value Cr. Recorded	Date Recorded Mar 3/94	Mining Recorder William G Richardson	Received Stamp MINING DIVISION THUNDER BAY RECEIVED
	Deemed Approval Date	Date Approved Mar 17/94		
	Date Notice for Amendments Sent			

11 2 Wd 8 WUL 46.

Work Report Number for Applying Reserve	Claim Number (see Note 2)	Number of Claim Units
	T13 1195962	1
Total Number of Claims		
		1

Value of Assessment Work Done on this Claim	Value Applied to this Claim
\$7,385.00	\$2400.00
Total Value Work Done	
\$7,385.00	
Total Value Work Applied	
\$2400.00	

Value Assigned from this Claim	Reserve to be Claimed at a Future Date
	\$4,985.00
Total Assigned From	
Total Reserve	
\$4,985.00	

Credits you are claiming in this report may be cut back. In order to minimize the adverse effects of such deletions, please indicate from which claims you wish to prioritize the deletion of credits. Please mark (✓) one of the following:

1. Credits are to be cut back starting with the claim listed last, working backwards.
2. Credits are to be cut back equally over all claims contained in this report of work.
3. Credits are to be cut back as prioritized on the attached appendix.

In the event that you have not specified your choice of priority, option one will be implemented.

Note 1: Examples of beneficial interest are unrecorded transfers, option agreements, memorandum of agreements, etc., with respect to the mining claims.

Note 2: If work has been performed on patented or leased land, please complete the following:

I certify that the recorded holder had a beneficial interest in the patented or leased land at the time the work was performed.	Signature	Date
---	-----------	------

Statement of Costs for Assessment Credit

État des coûts aux fins du crédit d'évaluation

Mining Act/Loi sur les mines

Transaction No./N° de transaction

W9440-81

Personal information collected on this form is obtained under the authority of the Mining Act. This information will be used to maintain a record and ongoing status of the mining claim(s). Questions about this collection should be directed to the Provincial Manager, Minings Lands, Ministry of Northern Development and Mines, 4th Floor, 159 Cedar Street, Sudbury, Ontario P3E 6A5, telephone (705) 670-7264.

Les renseignements personnels contenus dans la présente formule sont recueillis en vertu de la Loi sur les mines et serviront à tenir à jour un registre des concessions minières. Adresser toute question sur la collecte de ces renseignements au chef provincial des terrains miniers, ministère du Développement du Nord et des Mines, 159, rue Cedar, 4^e étage, Sudbury (Ontario) P3E 6A5, téléphone (705) 670-7264.

1. Direct Costs/Coûts directs

Type	Description	Amount Montant	Totals Total global
Wages Salaires	Labour 24x150.5 Main-d'oeuvre	\$3600.00	\$3600.00
	Field Supervision Supervision sur le terrain		
Contractor's and Consultant's Fees Droits de l'entrepreneur et de l'expert-conseil	Type PERK STRIPPING	\$2385.00	\$2385.00
Supplies Used Fournitures utilisées	Type DESIL FUEL OIL	\$710.00	\$710.00
Equipment Rental Location de matériel	Type WATER PUMP	\$200.00	\$200.00
Total Direct Costs Total des coûts directs			\$6925.00

2. Indirect Costs/Coûts indirects

** Note: When claiming Rehabilitation work Indirect costs are not allowable as assessment work. Pour le remboursement des travaux de réhabilitation, les coûts indirects ne sont pas admissibles en tant que travaux d'évaluation.

Type	Description	Amount Montant	Totals Total global
Transportation Transport	Type		
		\$460.00	
Food and Lodging Nourriture et hébergement			
Mobilization and Demobilization Mobilisation et démoblisation			
Sub Total of Indirect Costs Total partiel des coûts indirects			\$460.00
Amount Allowable (not greater than 20% of Direct Costs) Montant admissible (n'excedant pas 20 % des coûts directs)			\$460.00
Total Value of Assessment Credit (Total of Direct and Allowable indirect costs)			\$7385.00

Note: The recorded holder will be required to verify expenditures claimed in this statement of costs within 30 days of a request for verification. If verification is not made, the Minister may reject for assessment work all or part of the assessment work submitted.

Note: Le titulaire enregistré sera tenu de vérifier les dépenses demandées dans le présent état des coûts dans les 30 jours suivant une demande à cet effet. Si la vérification n'est pas effectuée, le ministre peut rejeter tout ou une partie des travaux d'évaluation présentés.

Filing Discounts

Work filed within two years of completion is claimed at 100% of the above Total Value of Assessment Credit.

Work filed three, four or five years after completion is claimed at 50% of the above Total Value of Assessment Credit. See calculations below:

Total Value of Assessment Credit	Total Assessment Claimed
	x 0.50 =

Remises pour dépôt

1. Les travaux déposés dans les deux ans suivant leur achèvement sont remboursés à 100 % de la valeur totale susmentionnée du crédit d'évaluation

2. Les travaux déposés trois, quatre ou cinq ans après leur achèvement sont remboursés à 50 % de la valeur totale du crédit d'évaluation susmentionné. Voir les calculs ci-dessous.

Valeur totale du crédit d'évaluation	Evaluation totale demandée
	x 0,50 =

Certification Verifying Statement of Costs

I hereby certify that the amounts shown are as accurate as possible and these costs were incurred while conducting assessment work on the lands shown on the accompanying Report of Work form.

I am authorized as (Recorded Holder, Agent, Position in Company)

I make this certification

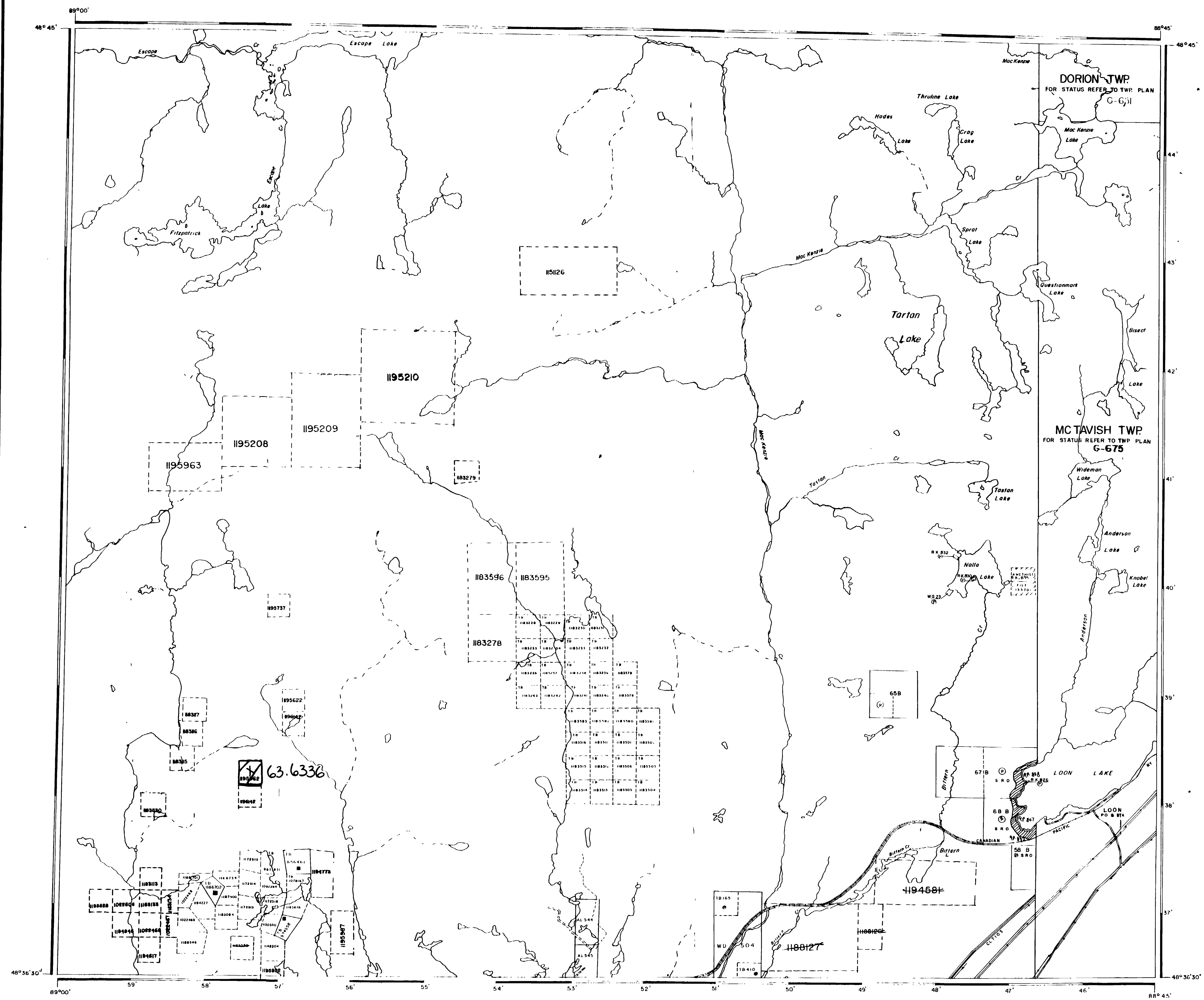
Attestation de l'état des coûts

J'atteste par la présente que les montants indiqués sont le plus exact possible et que les dépenses ont été engagées pour effectuer les travaux d'évaluation sur les terrains indiqués dans la formule de rapport de travail ci-joint.

Et qu'à titre de (titulaire enregistré, représentant, poste occupé dans la compagnie) je suis autorisé

à faire cette attestation.

Signature: William Appelard Date: Nov 14/11



NOTICE:
The information that appears on this map has been compiled from various sources, and accuracy is not guaranteed. Those wishing to check mining claims should consult with the Mining Recorder, Ministry of Northern Development and Mines, for additional information on the status of the lands shown hereon.

LEGEND

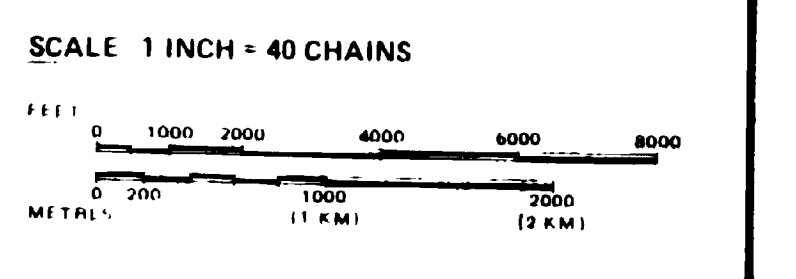
PATENTED LAND	⊙
CROWN LAND SALE	CS
LEASES	⊖
LOCATED LAND	⊙
LICENSE OF OCCUPATION	LO
MINING RIGHTS ONLY	MRO
SURFACE RIGHTS ONLY	SRO
ROADS	—
IMPROVED ROADS	—
KING'S HIGHWAYS	—
RAILWAYS	—
POWER LINES	—
MARSH OR MUSKEG	—
MINES	—
CANCELLED	—
LAND USE PERMITS FOR COMMERCIAL TOURISM OUTPOST CAMPS	—

REFERENCES

AREAS WITHDRAWN FROM DISPOSITION

M.R.O. - MINING RIGHTS ONLY	
S.R.O. - SURFACE RIGHTS ONLY	
M+S. - MINING AND SURFACE RIGHTS	

Description	Order No	Date	Disposition	File
-------------	----------	------	-------------	------



AREA
TARTAN LAKE
M.N.R. ADMINISTRATIVE DISTRICT
THUNDER BAY
MINING DIVISION
THUNDER BAY
LAND TITLES / REGISTRY DIVISION
THUNDER BAY

63.6336

Ministry of Natural Resources Ontario
Ministry of Northern Development and Mines

Date JULY, 1991
In Service July 23/93. **G-2706**