

SCHEDULE OF PERSONS
 COMPILED BY MICHAEL D. GRIEVE, 22 KNIGHT ST.
 (THE PERSONS' ADDRESSES ARE LISTED ON
 THE REPORT-OF-WORK. ON THIS SCHEDULE,
 'A' IS MICHAEL D. GRIEVE, 'B' IS SANDRA GRIEVE
 AND 'C' IS MICHAEL GRIEVE JR.)

DATE HOURS WORKED WORKERS (SEE NOTE ABOVE) TOTAL VALUE (# OF WEEKS X HOURS X 12.50 PER HOUR) TYPE OF WORK EQUIPMENT USED (IF OTHER THAN HAND TOOLS)

MAY 15/93	10 AM - 6 PM	ABC	262.50	STRIPPING & TRENCHING	346. WATER PUMP @ PER DAY
MAY 22	8 AM - 6 PM	ABC	337.50	"	WATER PUMP @ PER DAY
23	9 AM - 5 PM	ABC	262.50	DRILLING, BLASTING & TRENCHING	ROCK DRILL @ 96.60 PER DAY
24	9 AM - 3 PM	AC	125.	"	ROCK DRILL
SEPT 4	8 AM - 5 PM	ABC	300.	"	ROCK DRILL
5	9 AM - 5 PM	ABC	262.50	STRIPPING & TRENCHING	ROCK DRILL
SEPT 10	10 AM - 7 PM	AC	175.	"	"
OCT 1	11 AM - 5 PM	AC	125.	"	"
2	9 AM - 4 PM	AC	150.	DRILLING	ROCK DRILL
OCT 8	10 AM - 6 PM	ABC	262.50	DRILLING, BLASTING & TRENCHING	ROCK DRILL
9	9 AM - 4 PM	ABC	225.	STRIPPING & TRENCHING	"
10	9 AM - 4 PM	ABC	225.	TRENCHING	"
OCT 14	10 AM - 3 PM	ABC	150	TRENCHING	"
15	9 AM - 5 PM	ABC	262.50	DRILLING, BLASTING & TRENCHING	ROCK DRILL
OCT 21	9 AM - 5 PM	ABC	262.50	TRENCHING	"
MAY 30/94	11 AM - 7 PM	AB	175.	TRENCHING	"
31	8 AM - 5 PM	AB	200.	DRILLING, BLASTING & TRENCHING	ROCK DRILL
JUNE 17	10 AM - 6 PM	AB	175.	STRIPPING	WATER PUMP
18	9 AM - 7 PM	AB	225.	STRIPPING	WATER PUMP
19	9 AM - 5 PM	AB	175.	TRENCHING	"

(CONTINUED ON NEXT SHEET →)



(CONTINUED FROM PREVIOUS SHEET)

SEPT 1	10 AM - 7 PM	ABC	300.	DRILLING, BUSTING ROCK, DRILL
2	9 AM - 5 PM	ABC	262.50	TRENCHING
3	9 AM - 4 PM	ABC	225.	DRILLING, BUSTING ROCK, DRILL
4	8 AM - 4 PM	ABC	262.50	TRENCHING
OCT 8	11 AM - 5 PM	ABC	187.50	STRIPPING + TRENCHING
9	8 AM - 5 PM	ABC	300.	"
10	8 AM - 12	ABC	150.	"

TOTAL LABOR \$ 6025.

TOTAL EST: \$ 1002.

CLAIM TB656461.

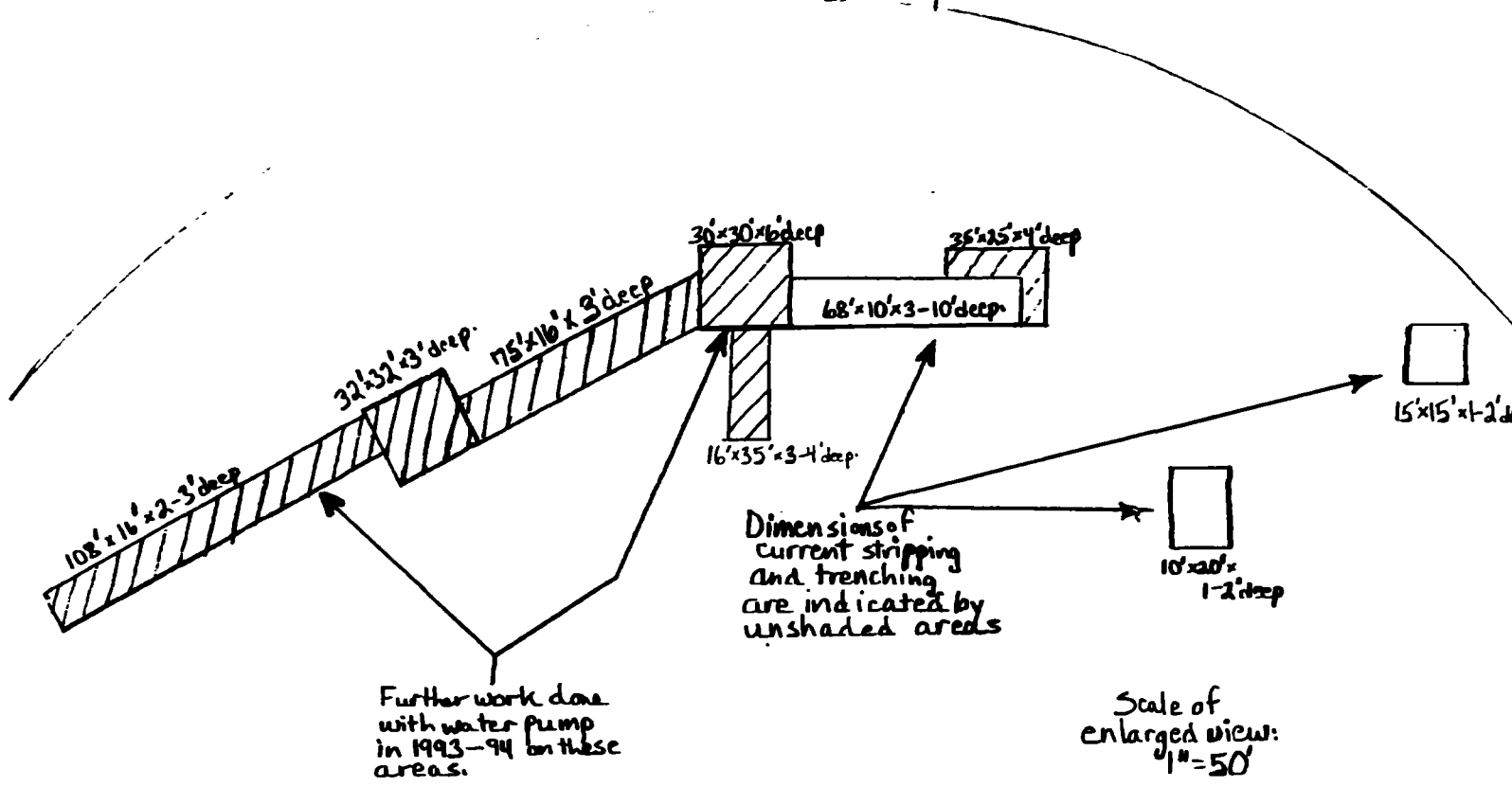
380'

340'

ROAD

STRIPPING AND TRENCHING DETAILED BELOW.

Scale of Map
1" = 250'



NATURE OF TERRAIN & ROCKS :

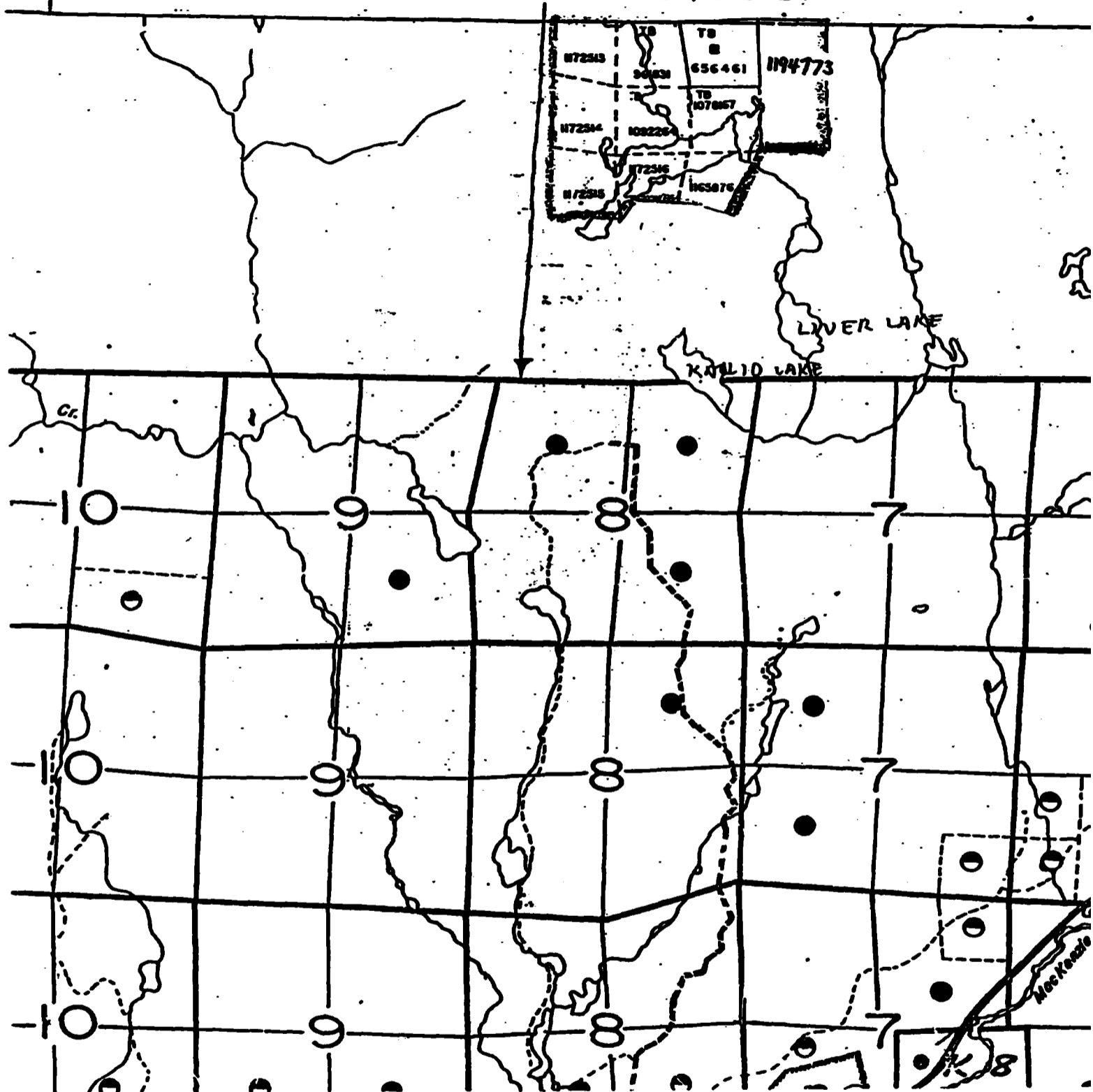
TERRAIN FEATURES STEEP RUGGED HILLS. DEEP OVERBURDEN SURROUNDS OUTCROPS. AMETHYST IS FOUND IN VEINS IN GRANITE.

WORK IS ASSIGNED TO THESE CLAIMS, IN
MY BLOCK BELOW:

1092264	1172516
1165876	1194773
1172513	1078167
1172514	961831
1172515	

Area North of This Line is

"NORTH OF MACGREGOR AREA, G-672"



Mining Claims



Ministry of Northern Development and Mines

Ontario

Report of Work Conducted After Recording Claim

Mining Act

Transaction Number

W9440-275

Personal information collected on this form is obtained under the authority of the this collection should be directed to the Provincial Manager, Mining Lands, M Sudbury, Ontario, P3E 6A5, telephone (705) 670-7264.



52A10NW0015 2.15725 NORTH OF MCGREGOR

900

- Instructions: - Please type or print and submit in duplicate. - Refer to the Mining Act and Regulations for requirements of filing assessment work or consult the Mining Recorder. - A separate copy of this form must be completed for each Work Group. - Technical reports and maps must accompany this form in duplicate. - A sketch, showing the claims the work is assigned to, must accompany this form.

Recorded Holder(s): MICHAEL D. GRIEVE; Client No.: 139553; Address: 22 KNIGHT STREET, THUNDER BAY, ONT P7A 5M2; Telephone No.: 345-6444 or 345-7080; Mining Division: THUNDER BAY; Township/Area: NORTH OF MCGREGOR; Dates Work Performed: From: MAY 15 1993 To: SEPT 10 1994

Work Performed (Check One Work Group Only)

Table with columns: Work Group, Type. Includes a RECEIVED stamp dated DEC 08 1994 from MINING LANDS BRANCH. Physical Work, Including Drilling: MANUAL STRIPPING, TRENCHING, WASHING, DRILLING, BLASTING.

Total Assessment Work Claimed on the Attached Statement of Costs \$ 8105

Note: The Minister may reject for assessment work credit all or part of the assessment work submitted if the recorded holder cannot verify expenditures claimed in the statement of costs within 30 days of a request for verification.

Persons and Survey Company Who Performed the Work (Give Name and Address of Author of Report)

Table with columns: Name, Address. Lists MICHAEL D. GRIEVE, SANDRA GRIEVE, MICHAEL GRIEVE JR. at 22 KNIGHT STREET, THUNDER BAY P7A 5M2.

(attach a schedule if necessary)

Certification of Beneficial Interest * See Note No. 1 on reverse side

I certify that: at the time the work was performed, the claims covered in this work report were recorded in the current holder's name or held under a beneficial interest by the current recorded holder. Date: OCT 3 1994; Recorded Holder or Agent (Signature): [Signature]

Certification of Work Report

I certify that: I have a personal knowledge of the facts set forth in this Work report, having performed the work or witnessed same during and/or after its completion and annexed report is true. Name and Address of Person Certifying: MICHAEL D. GRIEVE; Telephone No: 345-6444; Date: OCT 3 1994; Certified By (Signature): [Signature]

For Office Use Only

Total Value of Recorded: [Blank]; Date Recorded: [Blank]; Mining Recorder: [Signature]; Received Stamp: [Blank]



Ministry of
Northern Development
and Mines

Ministère du
Développement du Nord
et des mines

Statement of Costs
for Assessment Credit

État des coûts aux fins
du crédit d'évaluation

Mining Act/Loi sur les mines

Transaction No./N° de transaction

Personal information collected on this form is obtained under the authority of the Mining Act. This information will be used to maintain a record and ongoing status of the mining claim(s). Questions about this collection should be directed to the Provincial Manager, Minings Lands, Ministry of Northern Development and Mines, 4th Floor, 159 Cedar Street, Sudbury, Ontario P3E 6A5, telephone (705) 670-7264.

Les renseignements personnels contenus dans la présente formule sont recueillis en vertu de la Loi sur les mines et serviront à tenir à jour un registre des concessions minières. Adressez toute question sur la collecte de ces renseignements au chef provincial des terrains miniers, ministère du Développement du Nord et des Mines, 159, rue Cedar, 4^e étage, Sudbury (Ontario) P3E 6A5, téléphone (705) 670-7264.

1. Direct Costs/Coûts directs

Type	Description	Amount Montant	Totals Total global
Wages Salaires	Labour Main-d'oeuvre	6025	
	Field Supervision Supervision sur le terrain		6025
Contractor's and Consultant's Fees Droits de l'entrepreneur et de l'expert- conseil	Type		
Supplies Used Fournitures utilisées	Type EXPLOSIVES	202	
			202
Equipment Rental Location de matériel	Type ROCK DRILL	864	
	WATER PUMP	138	1002
Total Direct Costs Total des coûts directs			7229

2. Indirect Costs/Coûts indirects

** Note: When claiming Rehabilitation work indirect costs are not allowable as assessment work. Pour le remboursement des travaux de réhabilitation, les coûts indirects ne sont pas admissibles en tant que travaux d'évaluation.

Type	Description	Amount Montant	Totals Total global
Transportation Transport	Type TRUCK		
	12 TRIPS OF		
	88 KM TOTAL @ .25 PER KM	264	264
Food and Lodging Nourriture et hébergement	153 MEALS X 4.		612
Mobilization and Demobilization Mobilisation et démobilisation			
Sub Total of Indirect Costs Total partiel des coûts indirects			876
Amount Allowable (not greater than 20% of Direct Costs) Montant admissible (n'excedant pas 20 % des coûts directs)			876
Total Value of Assessment Credit (Total of Direct and Allowable indirect costs)			8105
Valeur totale du crédit d'évaluation (Total des coûts directs et indirects admissibles)			8105

Note: The recorded holder will be required to verify expenditures claimed in this statement of costs within 30 days of a request for verification. If verification is not made, the Minister may reject for assessment work all or part of the assessment work submitted.

Note: Le titulaire enregistré sera tenu de vérifier les dépenses demandées dans le présent état des coûts dans les 30 jours suivant une demande à cet effet. Si la vérification n'est pas effectuée, le ministre peut rejeter tout ou une partie des travaux d'évaluation présentés.

Filing Discounts

1. Work filed within two years of completion is claimed at 100% of the above Total Value of Assessment Credit.
2. Work filed three, four or five years after completion is claimed at 50% of the above Total Value of Assessment Credit. See calculations below:

Total Value of Assessment Credit	Total Assessment Claimed
	x 0.50 =

Remises pour dépôt

1. Les travaux déposés dans les deux ans suivant leur achèvement sont remboursés à 100 % de la valeur totale susmentionnée du crédit d'évaluation.
2. Les travaux déposés trois, quatre ou cinq ans après leur achèvement sont remboursés à 50 % de la valeur totale du crédit d'évaluation susmentionné. Voir les calculs ci-dessous.

Valeur totale du crédit d'évaluation	Evaluation totale demandée
	x 0,50 =

Certification Verifying Statement of Costs

I hereby certify that the amounts shown are as accurate as possible and these costs were incurred while conducting assessment work on the lands shown on the accompanying Report of Work form.

That as RECORDED HOLDER I am authorized

Attestation de l'état des coûts

J'atteste par la présente que les montants indiqués sont le plus exact possible et que ces dépenses ont été engagées pour effectuer les travaux d'évaluation sur les terrains indiqués dans la formule de rapport de travail ci-joint.

En sa qualité de _____ je suis autorisé



Ontario

Ministry of
Northern Development
and Mines

Ministère du
Développement du Nord
et des Mines

Geoscience Approvals Section
933 Ramsey Lake Road
6th Floor
Sudbury, Ontario
P3E 6B5

Telephone: (705) 670-5853
Fax: (705) 670-5863

December 19, 1994

Our File: 2.15725
Transaction #: W9440.00275

Mining Recorder
Ministry of Northern
Development & Mines
435 James Street South
Suite B003
Thunder Bay, Ontario
P7E 6E3

Dear Sir/Madam:

**Subject: APPROVAL OF ASSESSMENT WORK CREDITS ON MINING CLAIM
656461 IN NORTH OF MACGREGOR TOWNSHIP/AREA**

Assessment work credits have been approved as outlined on the report of work form for the submission. The credits have been approved under Section 10 (Physical) of the Mining Act Regulations.

The approval date is December 16, 1994.

If you have any questions regarding this correspondence, please contact Steven Beneteau at (705) 670-5855.

ORIGINAL SIGNED BY:

Yours sincerely,

Ron C. Gashinski
Senior Manager, Mining Lands Section
Mining and Land Management Branch
Mines and Minerals Division

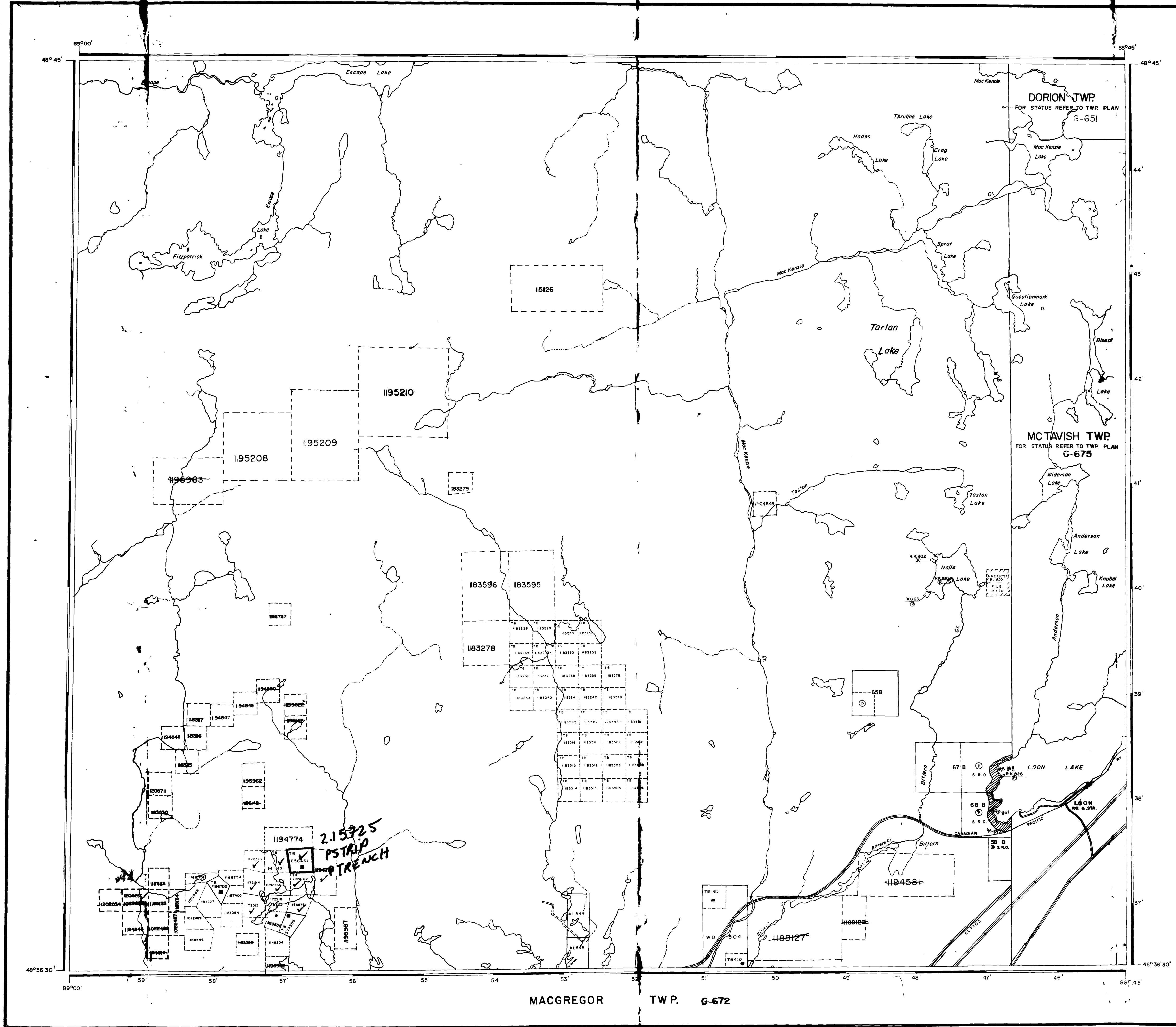
SBB/dl

cc: Resident Geologist
Thunder Bay, Ontario

Assessment Files Library ✓
Sudbury, Ontario

G-510E

AKAJI NATIAT



NOTICE:
 The information that appears on this map has been compiled from various sources, and accuracy is not guaranteed. Those wishing to stake mining claims should consult with the Mining Recorder, Ministry of Northern Development and Mines, for additional information on the status of the lands shown hereon.

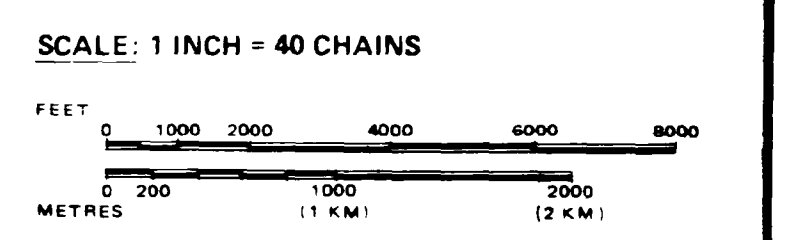
LEGEND

PATENTED LAND	⊙
CROWN LAND SALE	C.S.
LEASES	⊖
LOCATED LAND	Loc
LICENSE OF OCCUPATION	L.O.
MINING RIGHTS ONLY	M.R.O.
SURFACE RIGHTS ONLY	S.R.O.
ROADS	—
IMPROVED ROADS	—
KINGS HIGHWAYS	—
RAILWAYS	—
POWER LINES	—
MARSH OR MUSKES	—
MINES	—
CANCELLED	—
LAND USE PERMITS FOR COMMERCIAL TOURISM, OUTPOST CAMPS	—

REFERENCES

AREAS WITHDRAWN FROM DISPOSITION

M.R.O. - MINING RIGHTS ONLY	
S.R.O. - SURFACE RIGHTS ONLY	
M.S. - MINING AND SURFACE RIGHTS	
Description	Order No. Date Disposition File



AREA
TARTAN LAKE
 M.N.R. ADMINISTRATIVE DISTRICT
 THUNDER BAY
 MINING DIVISION
 THUNDER BAY
 LAND TITLES / REGISTRY DIVISION
 THUNDER BAY

Ministry of Natural Resources Ontario
 Ministry of Northern Development and Mines

Date: JULY, 1991
 In Service July 23/93. **G-2706**

