



Ministry of
Natural
Resources
Ontario

W7904.207 #2012
FACTOR LAKE AREA, *Belby* File # 475153
172389



52C09NES033 W7904-00202 FACTOR LAKE

010

THE MINING ACT R1

To the Recorder of *Thunder Bay, Ont.*

I, *Ken McTavish*
name of Recorded Holder

H-9282
Prospector's Licence

516-64 Ave E - Fort Francis Ont.
Post Office Address

do hereby report the performance of *113* days of *BACKICE - (POWER STRIPPING)*
type of work

not before reported to be applied on the following contiguous claims

Claim No.	Days	Claim No.	Days	Claim No.	Days
<i>TB 475153</i>	<i>22</i>		
<i>TB 475154</i>	<i>22</i>		
<i>TB 475155</i>	<i>22</i>		
<i>TB 475157</i>	<i>22</i>		
<i>TB 475158</i>	<i>25</i>		

Geological Branch ODM
ASSESSMENT FILES
RESEARCH OFFICE
DEC 05 1979
RECEIVED

All the work was performed on Mining Claim (s) *TB 475153 + TB 475157*
(In the case of geological and/or geophysical survey (s) where more than 18 claims are involved attach a schedule)

READ CAREFULLY: THE FOLLOWING INFORMATION IS REQUIRED BY THE MINING RECORDER.

- For Manual Work, Stripping or Opening up of Mines, Sinking Shafts or Other Actual Mining Operations - Names and addresses of the men who performed the work and the dates and hours of their employment.
- For Diamond and other Core Drilling - Footage, No. and angle of holes and diameter of core. Name and address of owner or operator of drill. Dates when drilling was done. Signed core log and sketch in duplicate.
- For Compressed Air or Other Power Driven or Mechanical Equipment
Type of drill or equipment. Names and addresses of men engaged in operating equipment and the dates and hours of their employment.
- For Power Stripping - Type of equipment. Name and address of owner or operator. Amount expended. Dates on which work was done. Proof of actual cost must be submitted within 30 days of recording.
- With each of the above types of work sketches are required to show the location and extent of the work in relation to the nearest claim post. In the case of diamond or other core drilling the sketch must be submitted in duplicate.
- For Geophysical, Geological, Geochemical Surveys and Expenditure Credits - the name of author of report. Covering dates of survey (linecutting & office). Type of instrument used. Total amount of expenditure. Technical reports, maps, expenditure breakdown, receipts must be filed in duplicate with the Minister within 60 days of recording.
- For Land Survey - the name and address of Ontario Land surveyor.

The Required Information is as Follows: (Attach a list if this space is insufficient) -
BACKICE - WORK BY STAN BATES - ATIKOKAN, ONTARIO
WORK DONE AUG. 8/79 - 6 hrs - \$210.00
JULY 18/79 - 9 hours - \$405.00
JULY 30/79 - 7 hours - \$315.00
JULY 21/79 - 4 1/2 hours - \$202.00
26 1/2 hrs 1132.00 / \$10.00 = 113 days

Date *NOV 26/79*
Signature of Recorded Holder or Agent *[Signature]*

The Mining Act
Certificate Verifying Report of Work

I, *C.D. HUSTON 94 COLUMBUS CRESCENT*
WINNIPEG, MANITOBA - R3K0C6
(Post Office Address)

- hereby certify:
- That I have a personal and intimate knowledge of the facts set forth in the report of work annexed hereto, having performed the work or witnessed same during and/or after its completion.
 - That the annexed report is true.

Dated *NOV 26* 19 *79*
Signature *[Signature]*

MINING DIVISION
DEC 5 1979
W L

(first rec'd Oct. 3/79)

THE PENALTY FOR MAKING A FALSE STATEMENT IN THIS REPORT AND/OR CERTIFICATE IS \$500. OR SIX MONTHS IMPRISONMENT OR BOTH

THE TORONTO-DOMINION BANK

CURRENT ACCOUNT

RUPERTSLAND SQUARE
444 ST. MARY AVENUE & VAUGHAN STREET
WINNIPEG, MANITOBA R3C 3T1

August 31, 1979

PAY TO THE ORDER OF Stan Bates Company Ltd.


\$ 210.00

Two Hundred and Ten Dollars

xx
00 DOLLARS

re: backhoe rental 6hrs.
at 3.50 hr.

Corporate Oil & Gas Limited



XXXXXXXXXXXX
0249-0416484

THE TORONTO-DOMINION BANK

CURRENT ACCOUNT

RUPERTSLAND SQUARE
444 ST. MARY AVENUE & VAUGHAN STREET
WINNIPEG, MANITOBA R3C 3T1

August 9, 1979

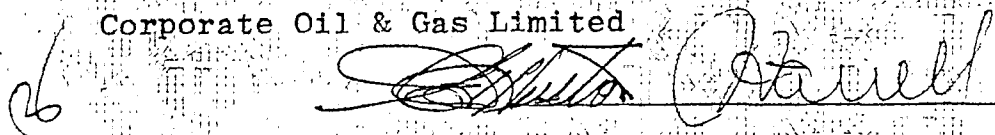
PAY TO THE ORDER OF Stan Bates Company Ltd.

\$ 1942.50

One Thousand Nine Hundred and Forty Two Dollars

50
00 DOLLARS

Corporate Oil & Gas Limited



XXXXXXXXXXXX
0249-0416484

TB 475153

CLEARED AREA

TEST HOLE AREA

120:0

60°

30'
6' WIDE
6' DEEP

49'

27'
9' WIDE
6' DEEP

140°

72' x 10' W x 10' DEEP



SHAFT

140°

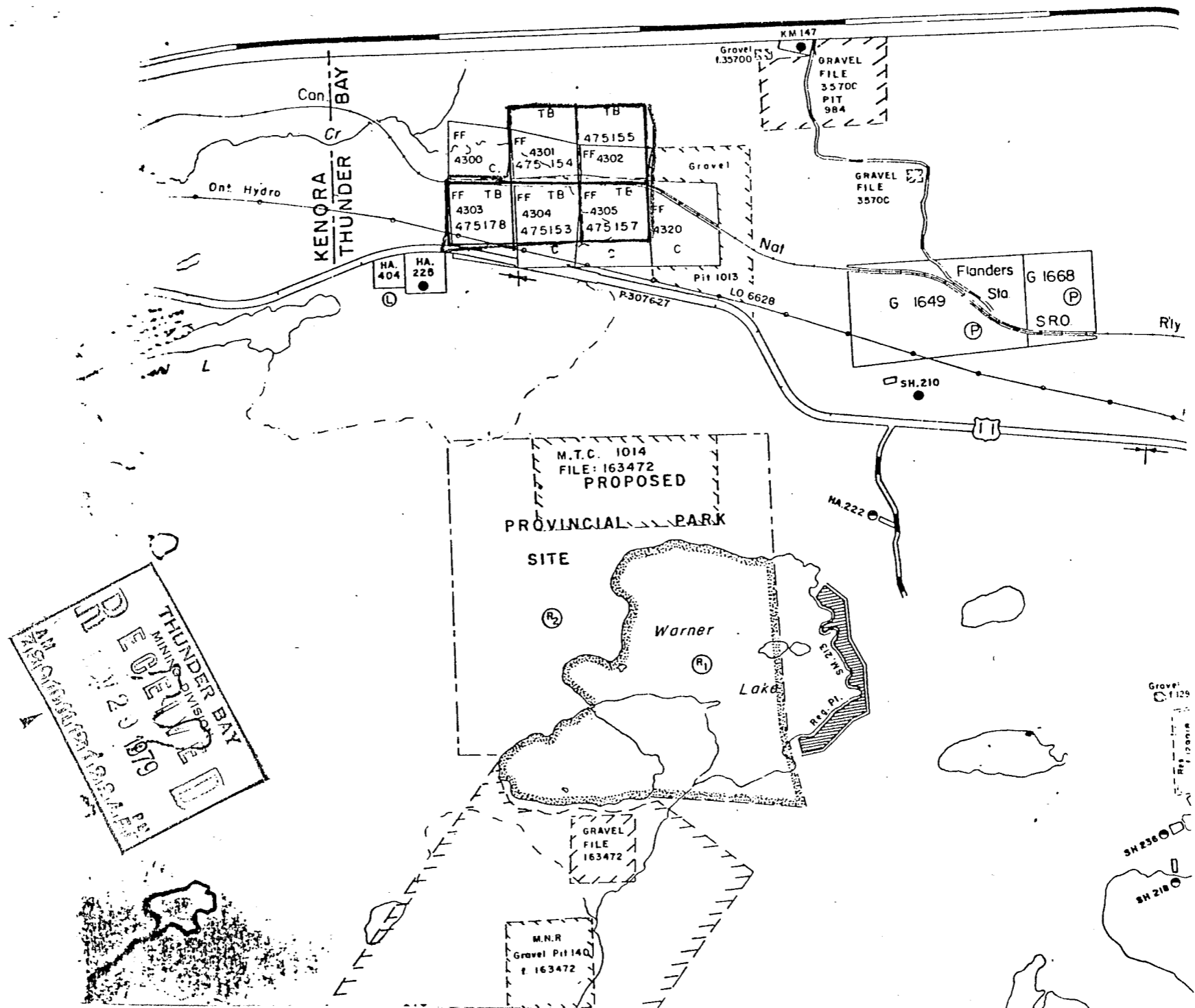
ROADWAY

88' x 6' WIDE x 6'

To

HEPBURN LAKE AREA M.2388

816 67



THUNDER BAY
MINING DIVISION
PIT FILE
2301979
ALL RIGHTS RESERVED