

INVOICE

SOLD TO Ken Desjardins
TIME SHEET

SHIPPED TO LITTLE TURTLE LAKE 62682

ADDRESS CLAIM 1050 815-B ZONE VIA _____

OUR NUMBER	063481
DATE	Oct-Dec 1993
CUSTOMER'S ORDER	
SALESMAN	
TERMS	
F.O.B.	

Oct 17/93	- Drill + Blast - BZONE PIT 54	7 ³⁰ -12 ³⁰	1-4 ³⁰	1-DAY	
Oct 18/93	- TRENCH + SAMPLE - BZONE PIT 54	7 ³⁰ -12 ³⁰	1-4 ³⁰	1- "	
Oct 20/93	- Drill + Blast - BZONE PIT 54	7 ³⁰ -12 ³⁰	1-4 ³⁰	1- "	
Oct 21/93	- TRENCH + SAMPLE - TRENCH - BZONE PIT 54	7 ³⁰ -12 ³⁰	1-4 ³⁰	1- "	
Oct 27/93	- STRIP + SAMPLE - BZONE - PIT 55	7 ³⁰ -12 ³⁰	1-4 ³⁰	1- "	
Oct 29/93	- DRILL + BLAST - PIT 56 - BZONE	7 ³⁰ -12 ³⁰	1-4 ³⁰	1- "	
Oct 30/93	- STRIP + SAMPLE - BZONE PIT 56	7 ³⁰ -12 ³⁰	1-4 ³⁰	1- "	
Oct 31/93	- DRILL + BLAST - BZONE PIT 56	9 ³⁰ -12 ³⁰	1-4 ³⁰	1- "	
NOV 1/93	- STRIP + SAMPLE - BZONE PIT 56	7 ³⁰ -12 ³⁰	1-4 ³⁰	1- "	
Dec 2/93	- STRIP AREA - BZONE PIT 57	7 ³⁰ -12 ³⁰	1-4 ³⁰	1- "	
Dec 23/93	- DRILL + BLAST - PIT - 57 BZONE	7 ³⁰ -12 ³⁰	1-4 ³⁰	1- "	
Dec 26/93	- TRENCH SAMPLE - PIT 57 - BZONE	7 ³⁰ -12 ³⁰	1-4 ³⁰	1- "	

RECEIVED
 NOV 22 1994
 MINING LANDS BRANCH

TOTAL - 12 DAYS REGULATIONS B32

OUR NUMBER	063482
DATE	Oct-Dec 1993
CUSTOMER'S ORDER	
SALESMAN	
TERMS	
F.O.B.	

SOLD TO RAY COUSINEAU
TIME SHEET

SHIPPED TO LITTLE TURTLE LAKE 6-2687

ADDRESS CLAIM 1258815-B-ZONE VIA _____

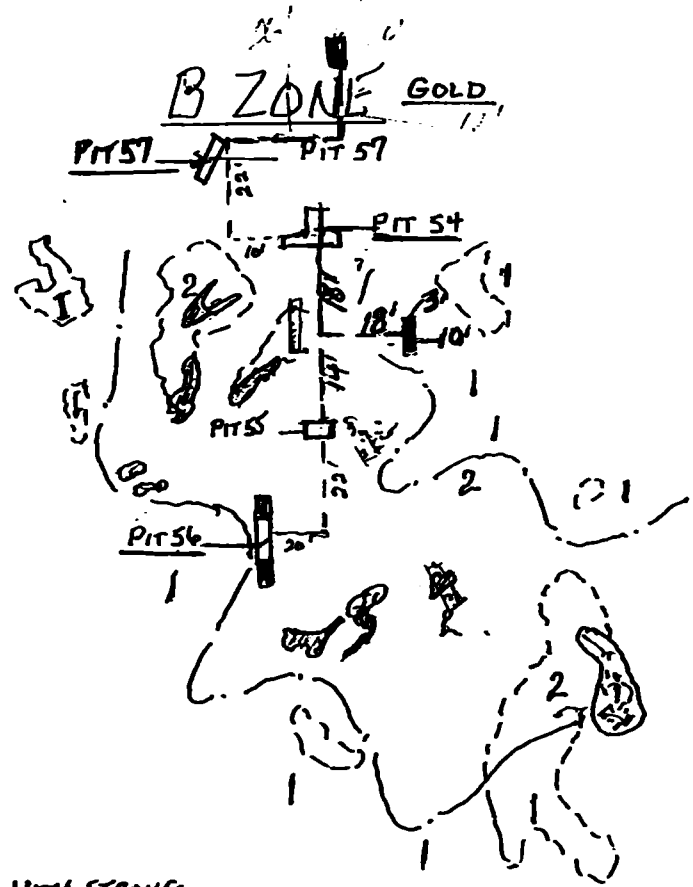
INVOICE

Oct 17/93	- DRILL + BLAST - B-ZONE PIT 54	7 ³⁰ -12 ³⁰	1-4 ³⁰	1-DAY
" 18/93	- TRENCH + SAMPLE - B-ZONE PIT 54	7 ³⁰ -12 ³⁰	1-4 ³⁰	1- "
" 20/93	- DRILL + BLAST - B-ZONE PIT 54	7 ³⁰ -12 ³⁰	1-4 ³⁰	1- "
" 21/93	- TRENCH + SAMPLE - B-ZONE PIT 54	7 ³⁰ 12 ³⁰	1-4 ³⁰	1- "
" 27/93	- STRIP + SAMPLE - B-ZONE PIT 55	7 ³⁰ -12 ³⁰	1-4 ³⁰	1- "
" 29/93	- DRILL + BLAST - PIT 56 - B-ZONE	7 ³⁰ -12 ³⁰	1-4 ³⁰	1- "
" 30/93	- STRIP + SAMPLE - B-ZONE - PIT 56	7 ³⁰ -12 ³⁰	1-4 ³⁰	1- "
" 31/93	- DRILL + BLAST - B-ZONE - PIT 56	7 ³⁰ -12 ³⁰	1-4 ³⁰	1- "
NOV 1/93	- STRIP + SAMPLE - B-ZONE - PIT 56	7 ³⁰ -12 ³⁰	1-4 ³⁰	1- "
DEC 22/93	- STRIP AREA - B-ZONE - PIT 57	7 ³⁰ -12 ³⁰	1-4 ³⁰	1- "
" 23/93	- STRIP-DRILL-BLAST-B-ZONE PIT 57	7 ³⁰ -12 ³⁰	1-4 ³⁰	1- "
" 24/93	- TRENCH-SAMPLE - PIT 57-B-ZONE	7 ³⁰ -12 ³⁰	1-4 ³⁰	1- "

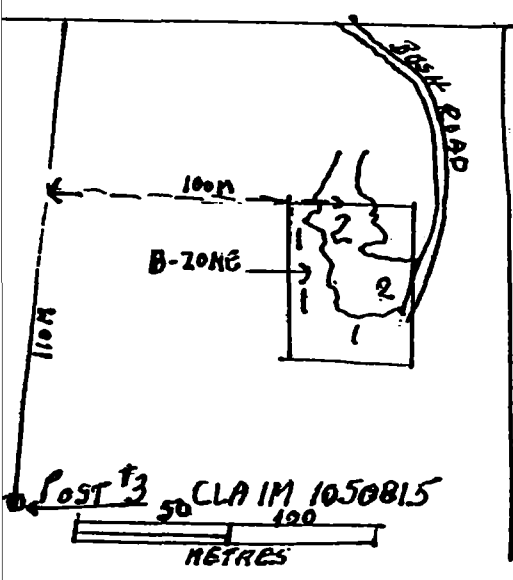
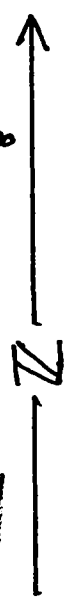
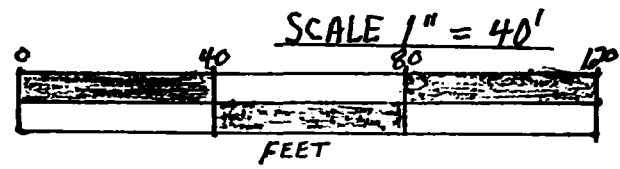
RECEIVED
 NOV 22 1994
 MINING LANDS DIVISION

TOTAL - 12-DAYS
 BROWNLINER B32

LOCATION OF STRIPPING & TRENCHING



- 1. ANHYLITE
- 2. MAFIC VOLCANIC WITH STRONG STRONG IRON CARBONATE ALTERATION
- ⊙ PITS + TRENCHES
- CONTACT - OBSERVED
- - - CONTACT - INFERRED UNDER OVERBURDEN
- ▨ QUARTZ VEIN



RECEIVED

NOV 22 1994

MINING LANDS BRANCH

RAINY RIVER DISTRICT

COUSNEAU-

CLAIM No. 1050815


TOWNSHIP LITTLE TURTLE G2682

1993

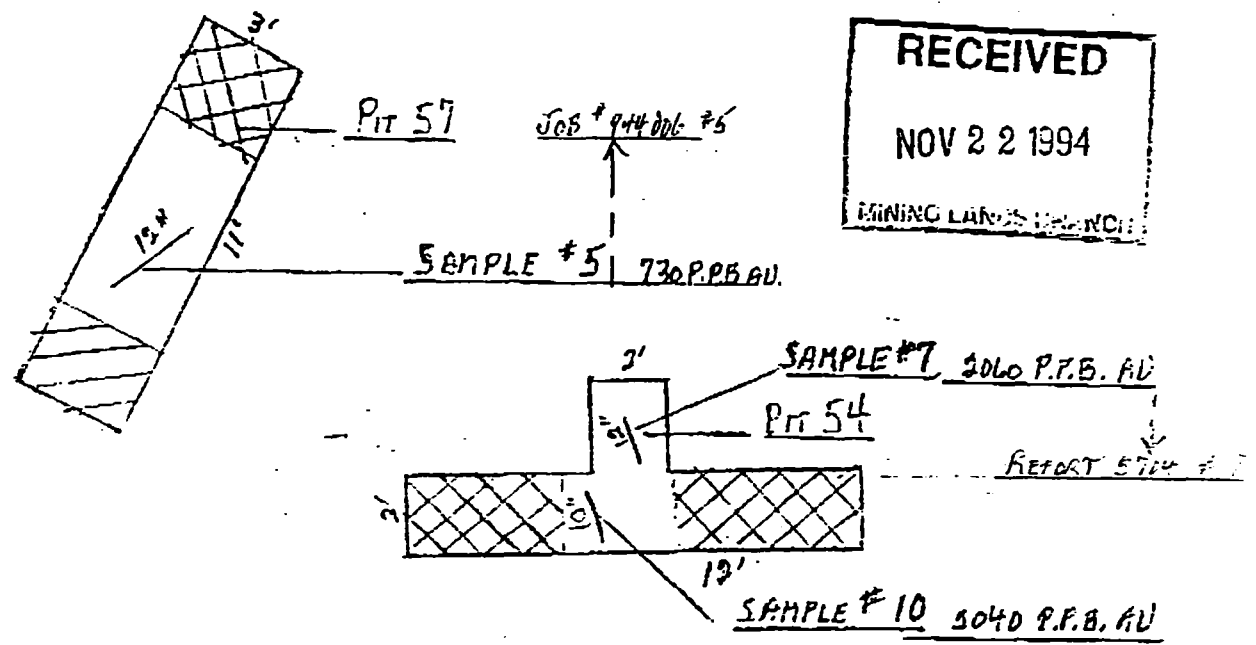

SKETCH OF TRENCHING & SAMPLING

LITTLE TURTLE LAKE - CLAIM 1050815

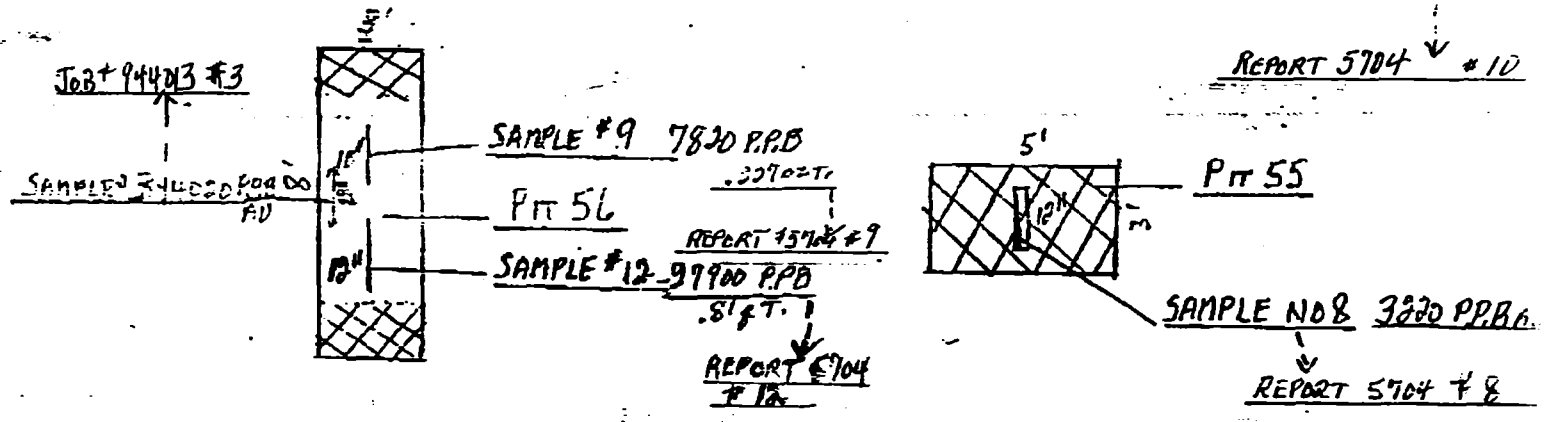
B-ZONE GOLD




SCALE 1" = 5'



RECEIVED
 NOV 22 1994
 MINING LANDS DIVISION



STRIPPING 

TRENCHING BLASTING 

PITS ARE IN ZONE OF STRONGLY SHEARED QUARTZ - CARBONATISED
 BASALT - UP TO 5% CHALCOPYRITE MINERALIZATION IN QUARTZ.

SKETCH OF TRENCHING & SAMPLING

LITTLE TURTLE LAKE - CLAIM 1050815

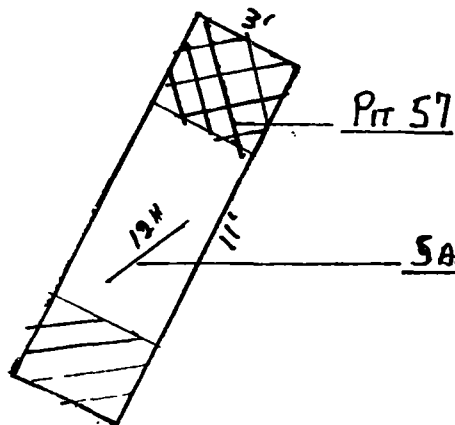
B-ZONE BOLD



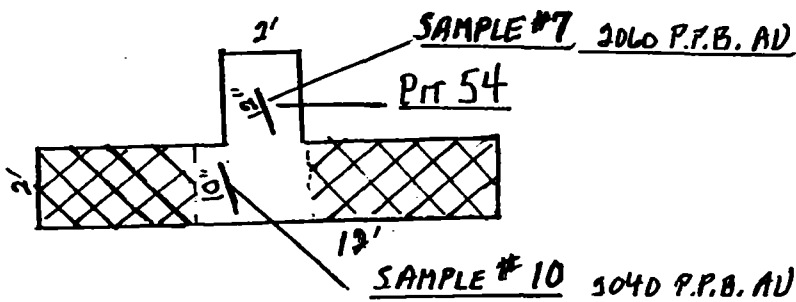
SCALE 1" = 5'



RECEIVED
NOV 22 1994

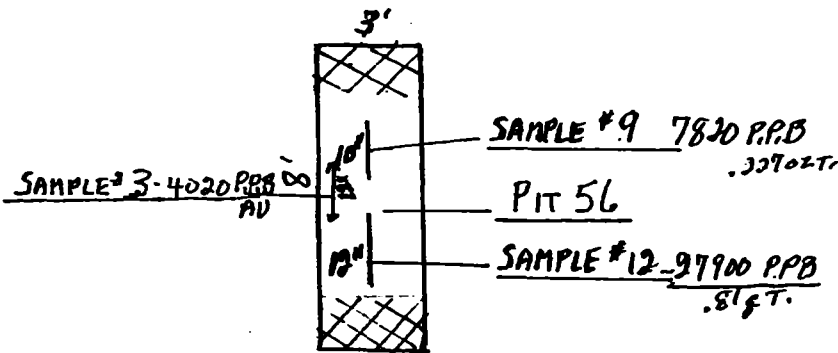


SAMPLE #5 730 P.P.B. AU.



SAMPLE #7 2060 P.P.B. AU

SAMPLE #10 5040 P.P.B. AU

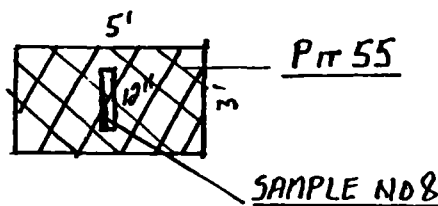


SAMPLE #9 7820 P.P.B .327oz.

PIT 56

SAMPLE #12 97900 P.P.B .81gT.

SAMPLE #3 4020 P.P.B AU



PIT 55

SAMPLE NO8

STRIPPING 

TRENCHING BLASTING 

STRIPPING + TRENCHING DAILY LOG

<u>PROJECT AREA</u>	<u>DATE</u>	<u>WORK PERFORMED</u>
LITTLE TURTLE LAKE G-2682 CLAIM 1050815 - B ZONE	OCT. 17/93	DRILL + BLAST PIT 54 B-ZONE
	OCT. 18/93	TRENCH + SAMPLE PIT 54 - (1-SAMPLE) #10
	OCT. 20/93	DRILL + BLAST - PIT-54 B-ZONE
	OCT. 21/93	TRENCH + SAMPLE PIT 54 - (1 SAMPLE) #7
	OCT. 27/93	STRIP + SAMPLE PIT #55 - (1-SAMPLE) #8
	OCT. 29/93	DRILL + BLAST PIT 56 B-ZONE
	OCT. 30/93	STRIP + SAMPLE PIT-56 - (1 SAMPLE) #9
	OCT. 31/93	DRILL + BLAST PIT 56 B-ZONE
	NOV. 1/93	STRIP + SAMPLE PIT-56 (1 SAMPLE) #12
	DEC. 22/93	STRIPPING AREA PIT 57 - B-ZONE
	DEC. 23/93	DRILL + BLAST PIT 57
	DEC. 26/93	SAMPLE PIT 56 (1 SAMPLE) #3 TRENCH SAMPLE PIT 57 (1 SAMPLE) #5

LOCATION OF STRIPPING + TRENCHING

SKETCH ATTACHED

SKETCH OF TRENCHING + SAMPLING

SKETCH ATTACHED

DESCRIPTION OF SAMPLES

<u>SAMPLE NO</u>	<u>TYPE OF SAMPLE</u>	<u>ROCK TYPE</u>	<u>MINERALIZATION</u>	<u>ASSAY</u>
10	CHIP - 10"	QUARTZ	MINOR SULPHIDE + CU	2040 P.P.B. AU
7	CHIP - 12"	QUARTZ	MINOR SULPHIDE + CU	2060 P.P.B. AU
8	CHIP - 12"	QUARTZ	MINOR SULPHIDE + CU	3220 P.P.B. AU
9	CHIP - 10"	QUARTZ	MINOR IRON SULPHIDE	7850 P.P.B. AU
12	CHIP - 12"	QUARTZ	MINOR IRON SULPHIDE	27900 P.P.B. AU
5	CHIP - 12"	QTZ. STRINGERS IN MAFIC VOLCANIC	MINOR IRON SULPHIDE	730 P.P.B. AU
3	CHIP - 12"	QUARTZ	MINOR IRON SULPHIDE	4030 P.P.B. AU

RECEIVED
NOV 22 1994
MINING LANDS BRANCH



ACCURASSAY LABORATORIES
A DIVISION OF ASSAY LABORATORY SERVICES INC.

1070 LITHIUM DRIVE, UNIT 2
THUNDER BAY, ONTARIO P7B 6G3
PHONE (807) 623-6448
FAX (807) 623-6820

Page 1

RAY COUSINEAU
P.O. Box 33
Fort Frances, Ontario
P9A 3M5

January 18, 1994

Job #944013

Accurassay	Sample #	Customer	Gold ppb	Gold Cz/t
	1	1 JAN. 16/94 CLAIM 1161435	158	0.005
	2	2 JAN. 14/94 " "	89	0.003
	3	3 DEC. 23 CLAIM-1050815	4020	0.117
	4	4	14	<0.001
	5	5 MAY-19 - CLAIM-1161574	27	0.001
	6	6 DEC. 19 CLAIM 1149457	7	<0.001
	7	7 DEC. 19 " "	10	<0.001
	8	8	25	0.001
	9	9 DEC. 17 CLAIM 1149457	19	0.001
	10	10 DEC. 17 " "	12	<0.001
	10	10 Check	13	<0.001
	11	11 DEC. 14 " "	239	0.007

Certified By:

Chris Bauer



ACCURASSAY LABORATORIES
A DIVISION OF ASSAY LABORATORY SERVICES INC.

1070 LITHIUM DRIVE, UNIT 2
THUNDER BAY, ONTARIO P7B 6G3
PHONE (807) 623-6448
FAX (807) 623-6820

Page 1

Mr. Ray Cousineau
P.O. Box 33
Fort Frances, Ontario
P9A 3M5

January 12, 1994

Job #944006

Accurassay	Sample # Customer	Gold ppb	Gold Oz/t	
	1	1452	0.042	TRENCH #23
	2	1423	0.042	TRENCH #23
	3	17160	0.501	TRENCH #23
	4	18705	0.546	TRENCH #23
	5	730	0.021	TRENCH #23
	6	601	0.018	
	7	4611	0.134	
	8	141	0.004	
	9	66	0.002	
9 Check	9	52	0.002	

Certified By: *Pro Bever*

JANT NOV 3 1972

Activation Laboratories Ltd. Work Order: 5836 Report: 5704

Sample description	AU PPB	AG PPM	AS PPM	BA PPM	DA PPM	BR PPM	CA PPM	CO PPM	CR PPM	CS PPM	FE %	UF PPM	HG PPM	IR PPB	MO PPM	MA PPM	NI PPM	RB PPM	SB PPM	SC PPM	SE PPM	SN %	SR %	TA PPM	TB PPM
1 ZINC PILE	<5	<5	2	590	<1	<1	<5	<10	<2	3.64	1	<1	<1	<5	<5	13600	<50	<30	0.7	2.0	<5	<0.01	<0.05	2	6.3
2 BROKEN QTZ PILE	<5	<5	<2	130	<1	<1	<5	16	<2	0.94	2	<1	<1	<5	<5	4500	<50	<30	0.3	1.6	<5	<0.01	<0.05	<1	1.1
3 " " " "	<5	<5	4	400	<1	<1	<5	<10	<2	3.14	16	<1	<1	<5	<5	14500	<50	37	0.9	2.0	<5	<0.01	<0.05	1	8.1
4 ALICEA RD. GRASS PILE	<5	<5	<2	270	1	<1	<5	150	<2	1.70	3	<1	<1	<5	<5	4330	<50	<30	0.2	4.7	<5	<0.01	<0.05	<1	1.6
5 " " M. HOOD PILE	<5	<5	<2	1300	2	<1	<5	<10	<2	0.79	9	<1	<1	<5	<5	6740	<50	81	0.2	1.7	<5	<0.01	<0.05	2	7.7
6 CENTURY MILK-SOURCE	<5	<2	1600	<1	3	13	12	3	4.55	7	<1	<1	<1	<5	<5	32400	93	61	<0.2	13	<5	<0.01	0.08	<1	7.2
7 ACTA 21-CL 1050 B15	35	47	<100	<1	<1	120	30	<2	2.55	1	<1	<1	<1	<5	<5	500	140	<30	<0.2	1.8	6	<0.01	<0.05	<1	<0.5
8 OCTA 71 MS 11	3220	34	210	<100	<1	<1	530	15	<2	10.5	<1	1	1	<5	<5	500	320	<30	<0.2	0.9	30	<0.01	<0.05	<1	<0.5
9 OCTA 30	7820	<5	14	270	<1	1	60	99	<2	5.87	2	<1	<1	<5	<5	826	150	45	0.2	12	<5	<0.01	<0.05	<1	<0.5
10 OCT 19	2040	35	110	220	<1	4	63	110	<2	8.66	2	<1	<1	<5	<5	1300	120	64	<0.2	12	14	<0.01	<0.05	<1	<0.5
11	14	<5	<2	1100	<1	4	31	620	4	5.77	4	<1	<1	<5	<5	29800	170	89	<0.2	19	<5	<0.01	0.08	<1	4.0
12 NOV 1-CL 1050 B15	27900	8	28	<100	<1	<1	190	23	<2	7.07	<1	<1	<1	<5	<5	500	400	<30	<0.2	1.3	20	<0.01	<0.05	<1	<0.5

09
027

8/27

SUBMITTED DEC. 15 1974

Activation Laboratories Ltd. Report: 6003

Sample description	AU	AG	AS	BA	BB	CA	CO	CR	CS	CU	FE	HR	MO	NA	NI	NB	ED	SC	SE	SR	TA	TE	
	PPM	PPM	PPM	PPM	PPM	PPM	PPM	PPM	PPM	PPM	PPM	PPM	PPM	PPM	PPM	PPM	PPM	PPM	PPM	PPM	PPM	PPM	
1	<5	<5	<2	230	<1	<1	<5	<10	<2	2.0	<1	<5	<5	17100	<50	<30	0.4	2.6	<5	<0.01	<0.05	<1	9.4
2	<5	<5	8	200	<1	<1	<5	<10	<2	2.6	0.7	<5	<5	4270	<50	<30	1.2	2.2	<5	<0.01	<0.05	<1	3.5
3	617	<5	2500	130	3	<1	<5	18	<2	0.9	1.0	<5	<5	<500	<50	<30	<0.2	0.3	<5	<0.02	<0.05	<1	0.8
4-AGS-11-CL-1149-57	111	<5	<2	110	<1	<1	<5	19	<2	0.9	0.6	<1	<5	6500	<50	<30	<0.2	1.9	<5	<0.01	0.08	<1	0.7
18144-11-2054-CL-1050574	531000	87	<2	<200	<2	<2	51	<30	<2	5.7	<1.0	<10	<20	2400	<50	<30	1.5	6.1	<30	<0.20	<0.06	<1	<2
6	16	<5	<2	230	2	<1	25	69	<2	5.27	1.6	<1	<5	13 14500	<50	<30	<0.2	10	<5	0.05	<0.05	<1	<0.5
113	<5	<2	<100	<1	2	27	48	<2	5.56	4.4	<1	<5	<5	14600	<50	<30	0.5	13	<5	0.02	<0.05	<1	3.4
9	<5	<5	5	170	<1	<1	<5	11	<2	2.99	2.7	<1	<5	<500	<50	<30	0.3	2.7	<5	0.03	<0.05	<1	1.3
10	11	<5	2	630	<1	<1	<5	<10	<2	3.75	20	<1	<5	16300	<50	36	0.6	2.8	<5	<0.01	<0.05	2	9.4
11	<5	<5	11	460	<1	3	<5	<10	<2	4.17	20	<1	<5	15800	<50	37	0.7	2.1	<5	<0.01	<0.05	2	8.5
11SEPT79-CL-1161514	<5	<5	2	370	<1	11	31	1200	<2	6.03	7.5	<1	<5	<5 12600	100	44	<0.2	32	<5	<0.02	0.14	<1	5.8
12SEPT.12-CL.1161514	56	<5	<2	470	<1	4	16	99	<2	2.66	3.2	<1	<5	<5 54700	<50	<30	0.3	11	<5	<0.02	0.13	<1	6.9
13	25	<5	<2	<100	<1	4	8	18	<2	1.21	2.5	<1	<5	<5 60400	<51	<30	<0.2	6.4	<5	<0.03	<0.05	<1	2.3

18144-11-2054-CL-1050574

113

11SEPT79-CL-1161514

12SEPT.12-CL.1161514

13

AREA

LITTLE TURTLE LAKE

M.M.R. ADMINISTRATIVE DISTRICT

FORT FRANCES

MINING DIVISION

KENORA

LAND TITLES / REGISTRY DIVISION

RAINY RIVER



Ministry of
Natural
Resources

Land
Management
Branch

Date: MAR 27, 1984

Title:

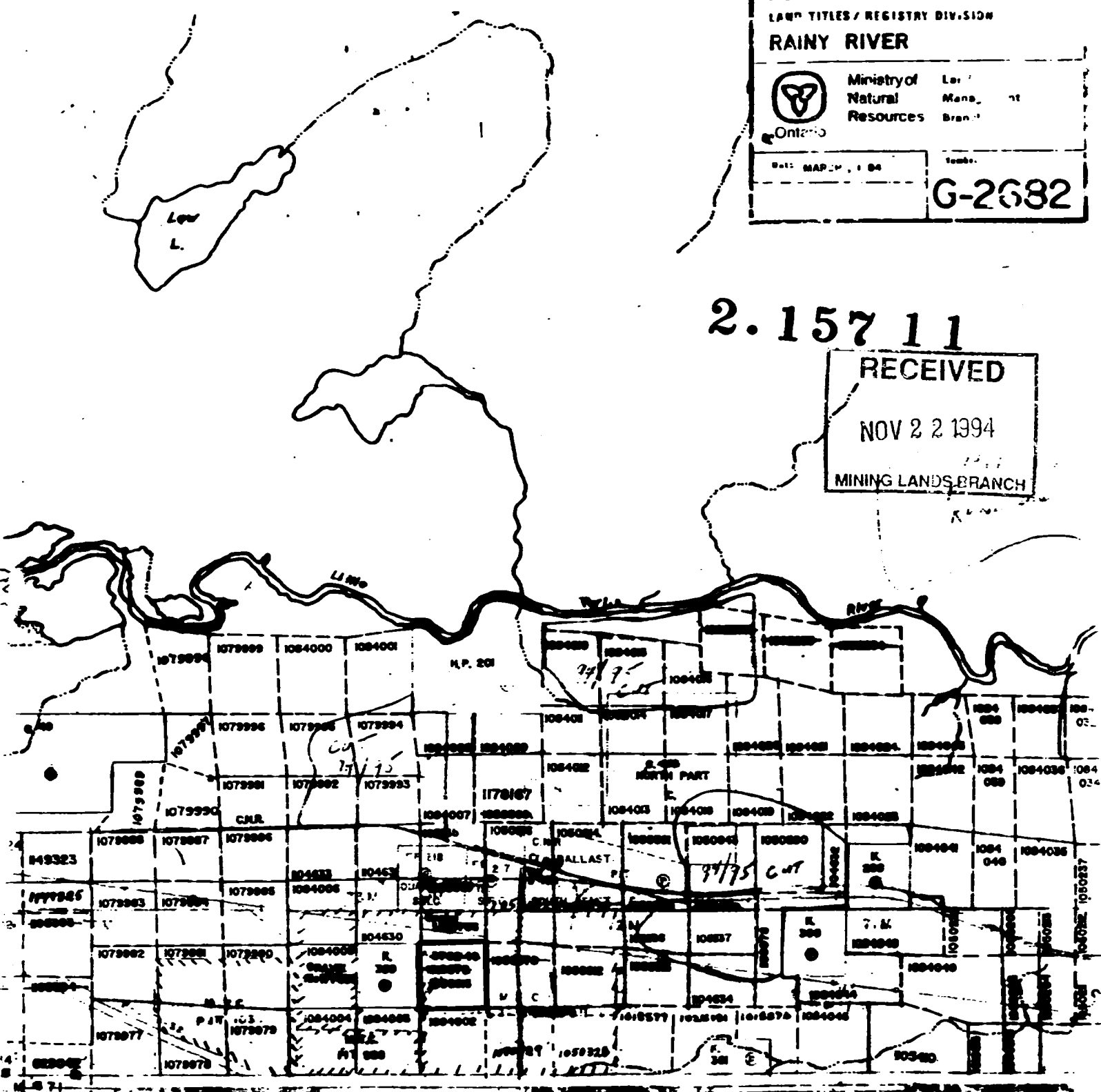
G-2682

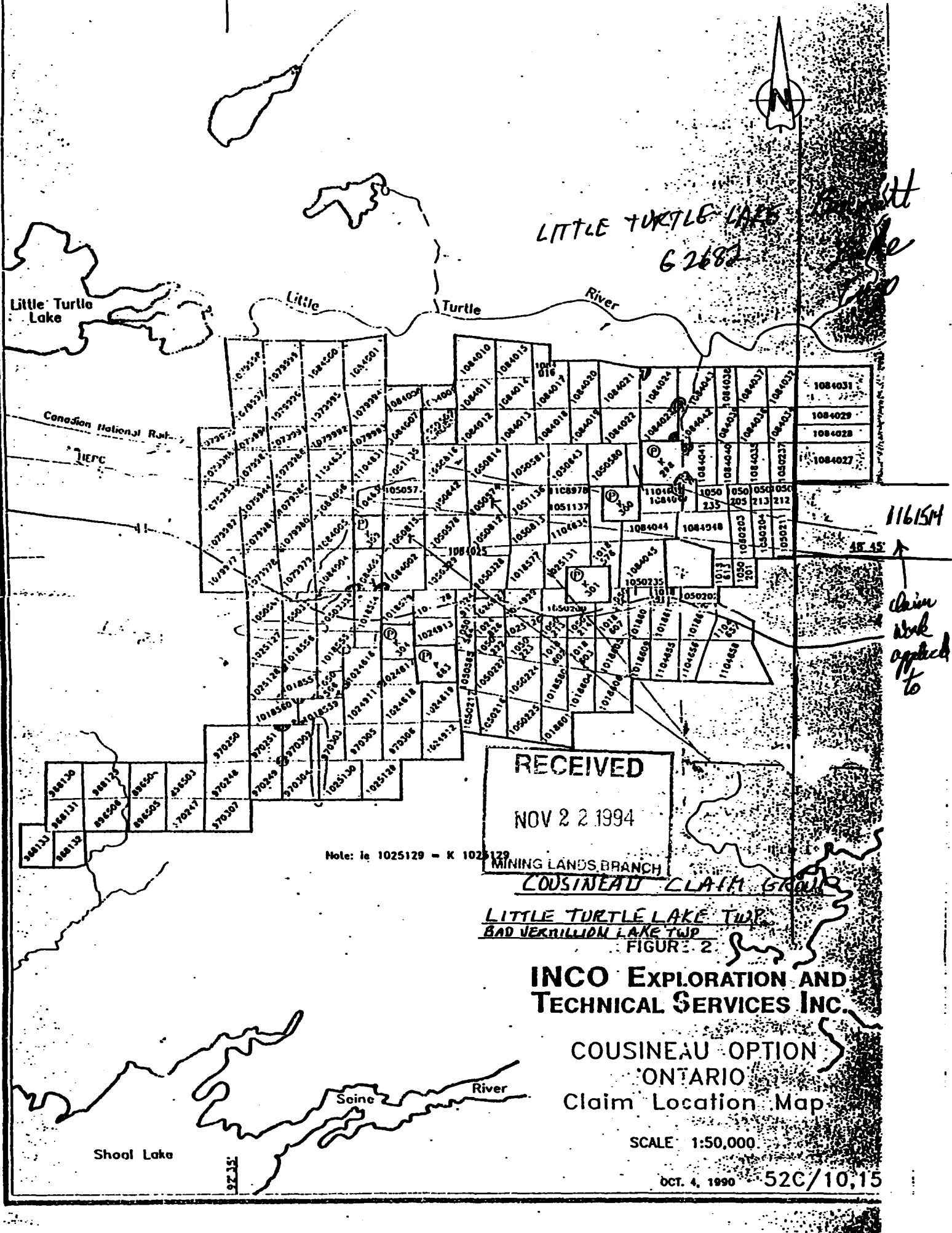
2.157 11

RECEIVED

NOV 22 1994

MINING LANDS BRANCH





Little Turtle Lake
 Canadian National Rail
 NERC

LITTLE TURTLE LAKE
 62682
 116154

claim work applied to

RECEIVED
 NOV 22 1994
 MINING LANDS BRANCH
 COUSINEAU CLAIM GROUP

Note: ie 1025129 - K 1025129

LITTLE TURTLE LAKE TWP
 BAD VERRILLION LAKE TWP
 FIGURE 2

INCO EXPLORATION AND
 TECHNICAL SERVICES INC.

COUSINEAU OPTION
 ONTARIO
 Claim Location Map

SCALE 1:50,000

OCT. 4, 1990 52C/10,15

Shool Lake

Seine River

Little Turtle River

RECEIVED

NOV 22 1994

CUP
NUMBER

063484

DATE

Dec - 93

CUSTOMER'S ORDER

SALESMAN

TERMS

F.O.B.

SOLD TO

Ken Desjardins

MINING LANDS BRANCH

SHIPPED TO

LITTLE TURTLE LAKE 62682

ADDRESS

CLAIM 1050574-AZONÉVIA

INVOICE

Dec 4/93	STRIPPING - A ZONE PIT-21	7 ³⁰ -12 ³⁰	1-4 ³⁰	1-DAY
" 5/93	DRILL + BLAST AZONE PIT-21	"	"	1- "
" 6/93	TRENCH + SAMPLE PIT-21	"	"	1- "
" 8/93	STRIP AZONE PIT 22	"	"	1- "
" 9/93	DRILL + BLAST - AZONE PIT 22	"	"	1- "
" 10/93	TRENCH + SAMPLE PIT-22	"	"	1- "
" 27/93	STRIP AZONE PIT-23	"	"	1- "
" 28/93	DRILL + BLAST AZONE - PIT 23	"	"	1- "
" 29/93	TRENCH + SAMPLE AZONE - PIT 23 WEST 1/2	"	"	1- "
" 30/93	DRILL + BLAST AZONE PIT 23 EAST 1/2	"	"	1- "
" 31/93	TRENCH + SAMPLE PIT 23 EAST HALF	"	"	1- "
	TOTAL			11 DAYS

BROWLINE 832

OUR NUMBER	063485
DATE	Dec 1 1993
CUSTOMER'S ORDER	
SALESMAN	
TERMS	
F.O.B.	

SOLD TO RAY COUSINEAU
TIME SHEET
 SHIPPED TO LITTLE TURTLE LAKE 62682
 ADDRESS CLAIM 1050574 - AZONE VIA _____

INVOICE

DATE	DESCRIPTION	RECEIVED	BY	1-DAY
DEC 4/93	STRIPPING - AZONE PIT-21	DEC 12 1993	K430	
" 5/93	DRILL + BLAST - AZONE PIT-21	"	"	1 - "
" 6/93	TRENCH + SAMPLE - AZONE PIT-21	NOV 22 1994	"	1 - "
" 8/93	STRIP AZONE - PIT-22	"	"	1 - "
" 9/93	DRILL + BLAST - AZONE PIT-22	MINING LANDS BRANCH	"	1 - "
" 10/93	TRENCH + SAMPLE AZONE PIT-22	"	"	1 - "
" 27/93	STRIP AZONE PIT-23	"	"	1 - "
" 28/93	DRILL + BLAST AZONE PIT-23	"	"	1 - "
" 29/93	TRENCH + SAMPLE AZONE PIT 23 WEST 1/2	"	"	1 - "
" 30/93	DRILL + BLAST AZONE PIT 23 EAST 1/2	"	"	1 - "
" 31/93	TRENCH + SAMPLE AZONE PIT 23 EAST 1/2	"	"	1 - "
	TOTAL			11-DAYS

OUR NUMBER	063483
DATE	Dec 1993
CUSTOMER'S ORDER	
SALESMAN	
TERMS	
F.O.B.	

SOLD TO LOUIS + RAY COUSINEAU + KEN DESTARDINS

SHIPPED TO LITTLE TURTLE LAKE 62682

ADDRESS CLAIM 1050574 - A ZONE VIA

INVOICE

DEC 9/93	1-DAY PLUGGER - PIT 21			39 00
DEC 9/93	1-DAY PLUGGER - PIT 22			39 00
" 28/93	1-DAY PLUGGER - PIT 23 WEST			39 00
" 30/93	1-DAY PLUGGER - PIT 23 EAST			39 00

RECEIVED
NOV 22 1994
MINING LANDS BRANCH

156.00

STRIPPING AND TRENCHING DAILY LOG

PROJECT AREA

LITTLE TURTLE LAKE B3682

CLAIM 1050574 - A ZONE

DATE

WORK PERFORMED

DEC. 4

STRIPPING AREA EAST
CENTRAL PORTION OF
CLAIM 1050574 - A ZONE PIT 21

DEC. 5

DRILL + BLAST - A ZONE PIT 21

DEC. 6

TRENCH + SAMPLE PIT - 21 SAMPLES

DEC. 8

STRIP - A-ZONE PIT - 22

DEC. 9

DRILL + BLAST - A ZONE PIT 22

DEC. 10

TRENCH + SAMPLE PIT - 22 SAMPLES

DEC. 17

STRIP - A-ZONE PIT - 23

DEC. 28

DRILL + BLAST A ZONE PIT 23
(WEST HALF OF PIT)

DEC. 29

TRENCH + SAMPLE PIT 23 (WEST HALF)

DEC 30

DRILL + BLAST ^{SAMPLE #3 + NO 4} - A-ZONE PIT 23
EAST HALF OF PIT

DEC. 31

TRENCH + SAMPLE PIT 23 (EAST HALF)
SAMPLE NO 2 + NO 1

LOCATION OF STRIPPING TRENCHING

SKETCH ATTACHED

SKETCH OF TRENCHING AND SAMPLING

SKETCH ATTACHED

<u>SAMPLE NO</u>	<u>TYPE OF SAMPLE</u>	<u>ROCK TYPE</u>	<u>MINERALIZATION</u>	<u>ASSAY</u>
5	CHIP (8")	QUARTZ	MINOR SULPHIDE	531000 P.P.B. AU.
7	CHIP (8")	MAFIC VOLCANIC	MINOR SULPHIDE	113 P.P.B. AU.
2	CHIP (12")	MAFIC VOLCANIC	MAJOR SULPHIDE	1433 P.P.B. AU.
3	CHIP (12")	QUARTZ	MINOR SULPHIDE + CU.	1710 P.P.B. AU.
4	CHIP (12")	QUARTZ	MINOR SULPHIDE + CU	18705 P.P.B. AU.

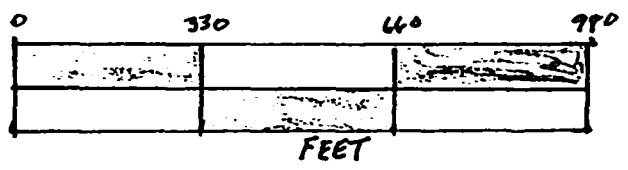
RECEIVED

 NOV 22 1994

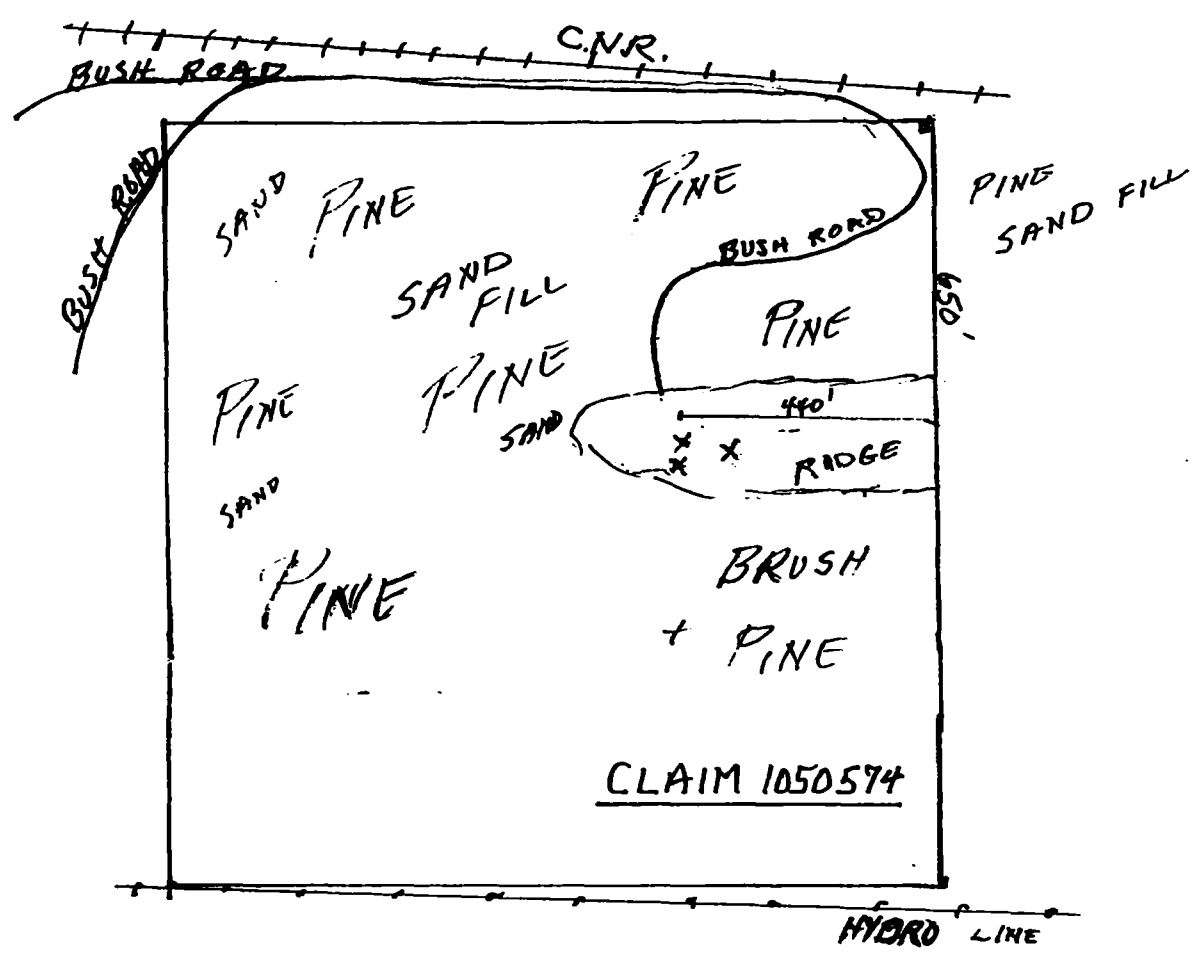
 MINING LANDS BRANCH

1993

DETAILED LOCATION MAP OF PROSPECTING
SHOWING SAMPLE LOCATIONS.
LITTLE TURTLE LAKE 62682



SCALE 1" = 330'



RECEIVED
NOV 22 1994
MINING LANDS BRANCH

1995

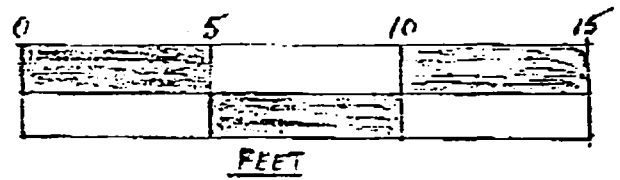
RECEIVED
FEB 20 1995
MINING LANDS BRANCH

SKETCH OF TRENCHING AND SAMPLING

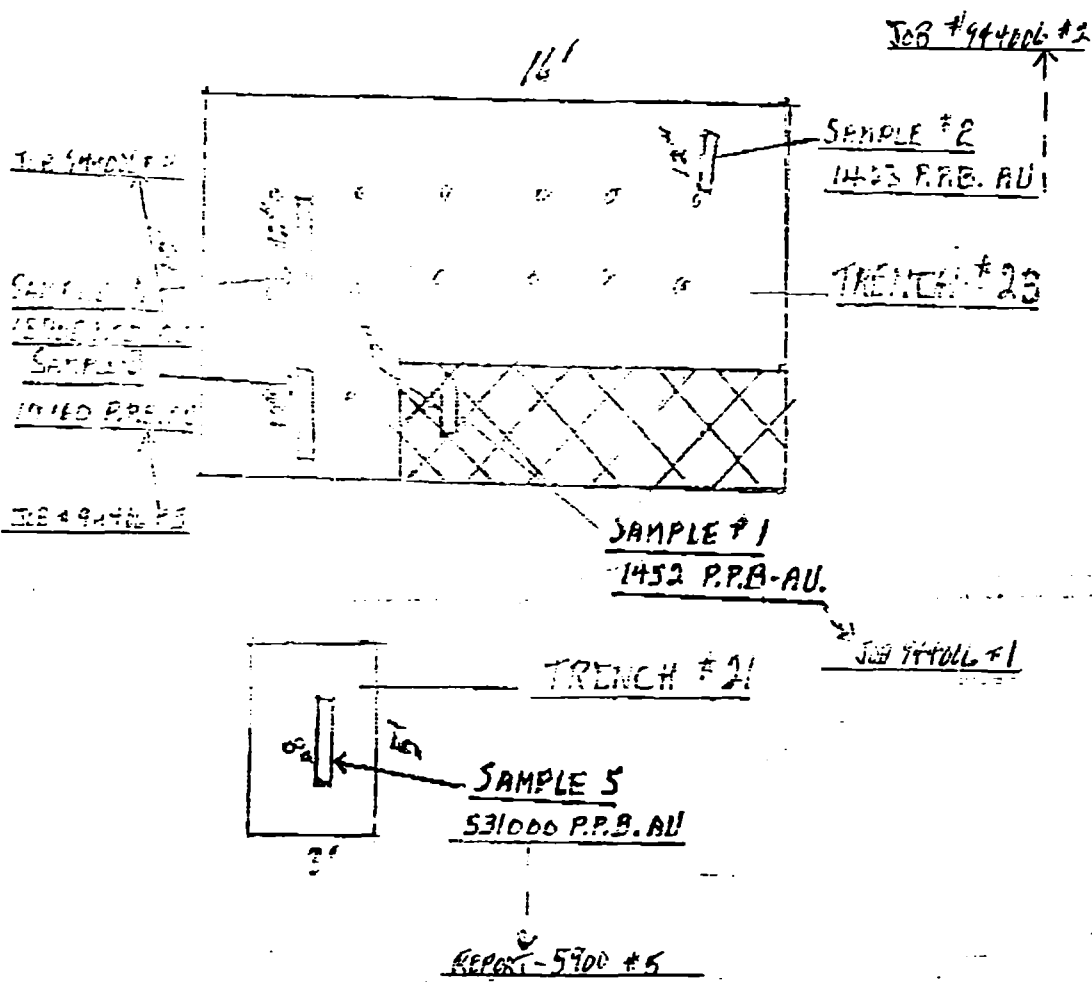
LITTLE TURTLE LAKE G-2682

CLAIM 1050574

A-ZONE GOLD



SCALE 1" = 5'



RECEIVED
NOV 22 1994
MINING LANDS BRANCH

STRIPPING

TRENCHING
BLASTING

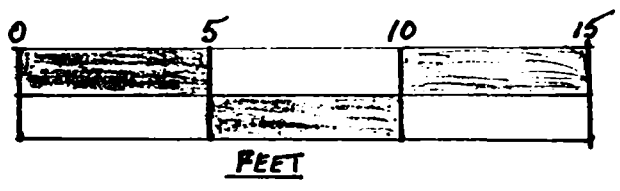
PITS ARE LOCATED IN 30 METRE WIDE SHEAR ZONE HOSTED BY INTERBEDDED MAFIC TUFF - ALTERATION IN SHEAR CONSISTS OF CHLORITE - IRON CARBONATED SILICIFICATION. UP TO 10% MED TO COARSE GRAINED PYRITE PRESENT.

SKETCH OF TRENCHING AND SAMPLING

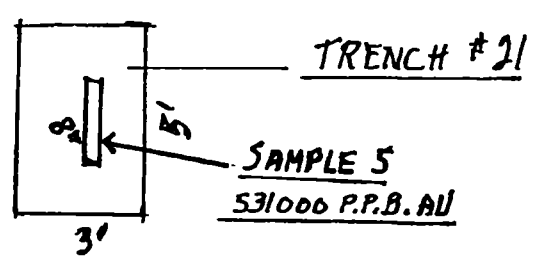
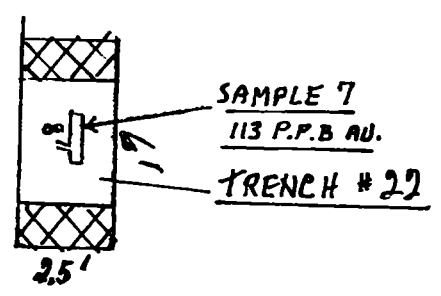
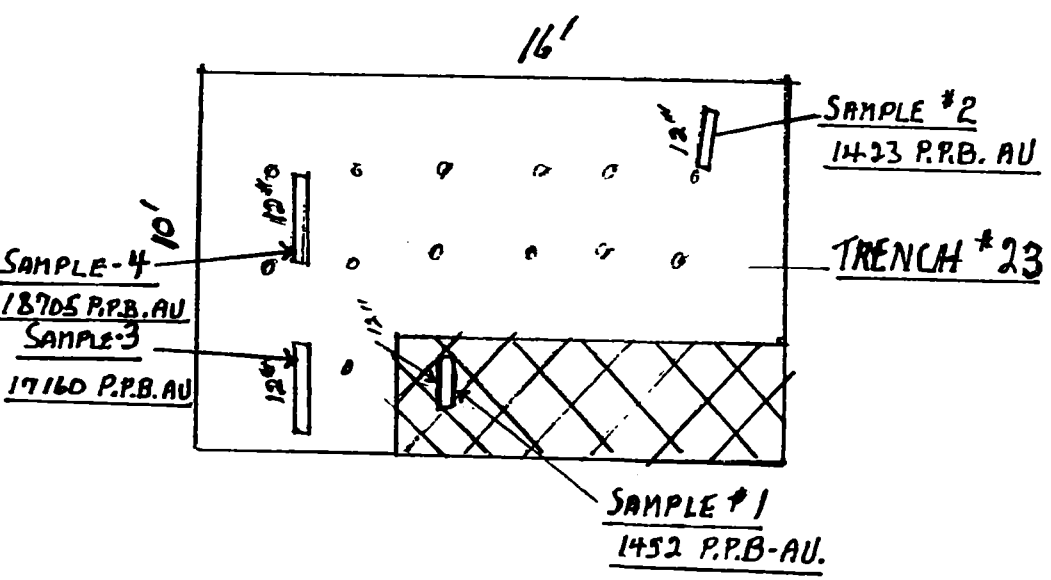
LITTLE TURTLE LAKE G-2682

CLAIM 1050574

A-ZONE GOLD



SCALE 1" = 5'

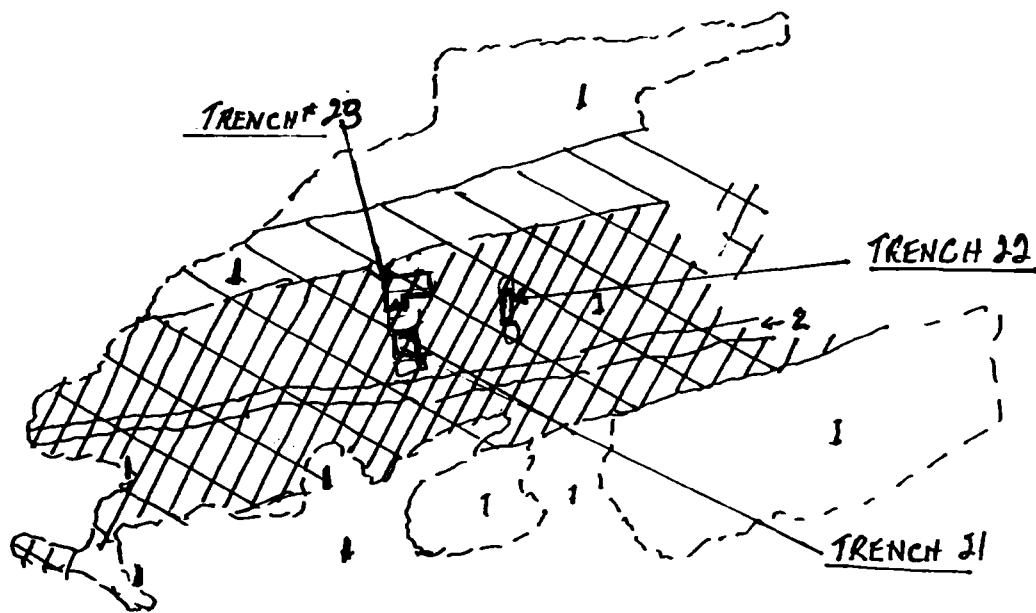


RECEIVED
NOV 22 1994
MINING LANDS BRANCH

STRIPPING

TRENCHING
BLASTING

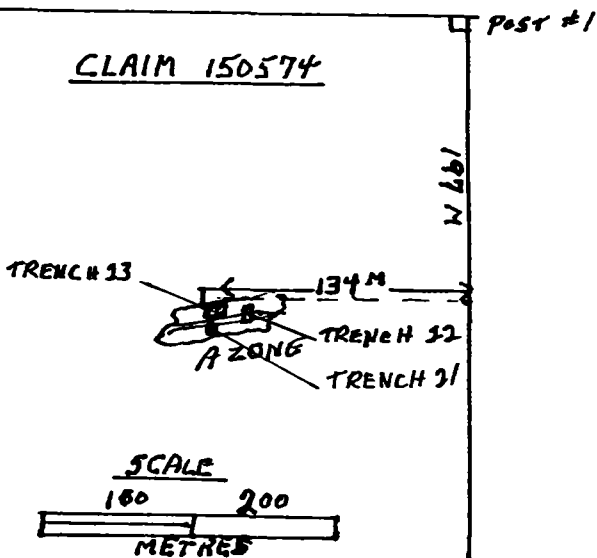
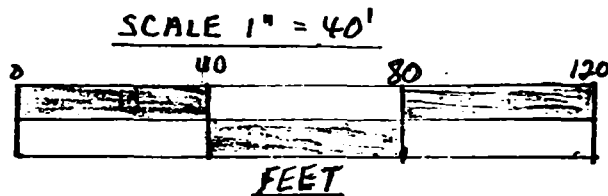
LOCATION OF STRIPPING AND TRENCHING A ZONE



- 1 MAFIC VOLCANICS
- 2 MAFIC DYKE


- MODERATELY TO STRONGLY FOLIATED
- MODERATE TO STRONG IRON CARBONATE ALTERATION

RECEIVED
 NOV 22 1994
 MINING LANDS BRANCH



RAINY RIVER DISTRICT
COUSINEAU
 CLAIM NO. 1050574
 TOWNSHIP - LITTLE TURTLE 6-2682
 SCALE:- 1:500

Personal information collected on this form is obtained under the authority of the Mining Act. This information will be used for record-keeping purposes. This collection should be directed to the Provincial Manager, Mining Lands, Ministry of Northern Development and Mines, Sudbury, Ont., P3E 6A5, telephone (705) 670-7264.




900

- Instructions:
- Please type or print and submit in duplicate.
 - Refer to the Mining Act and Regulations for re-Recorder.
 - A separate copy of this form must be completed for each Work Group.
 - Technical reports and maps must accompany this form in duplicate.
 - A sketch, showing the claims the work is assigned to, must accompany this form.

Recorded Holder(s) EDWARD-LOUIS COUSINEAU, 10015 E. COUSINEAU	Client No. 121596, 121624
Address P.O. Box 33 FORT FRANCES, ONT. P9A 3M5	Telephone No. 807-274-3923
Mining Division KENORA	Township/Area LITTLE TURTLE
M or G Plan No. 62682	
Date Work Performed From: DEC 4 / 93	To: DEC 31 / 93

Work Performed (Check One Work Group Only)

Work Group	Type
Geotechnical Survey	
Physical Work, including Drilling	<input checked="" type="checkbox"/>
Rehabilitation	
Other Authorized Work	
Assays	
Assignment from Reserve	



Total Assessment Work Claimed on the Attached Statement of Costs \$ 4343.00

Note: The Minister may reject for assessment work credit all or part of the assessment work submitted if the recorded holder cannot verify expenditures claimed in the statement of costs within 30 days of a request for verification.

Persons and Survey Company Who Performed the Work (Give Name and Address of Author of Report)

Name	Address
RAY COUSINEAU	430 1ST ST. FORT FRANCES, ONT. P9A 1K8
KEN DESTARDINS	518 NELSON ST. FORT FRANCES, ONT. P9A 1B4

(attach a schedule if necessary)

Certification of Beneficial Interest * See Note No. 1 on reverse side

I certify that at the time the work was performed, the claims covered in this work report were recorded in the current holder's name or held under a beneficial interest by the current recorded holder.	Date Nov. 9/94	Recorded Holder or Agent (Signature) <i>Louis Cousineau</i>
--	--------------------------	--

Certification of Work Report

I certify that I have a personal knowledge of the facts set forth in this Work report, having performed the work or witnessed same during and/or after its completion and annexed report is true.		
Name and Address of Person Certifying LOUIS COUSINEAU P.O. Box 33, FORT FRANCES, ONT. P9A 3M5		
Telephone No. 807-274-3721	Date Nov. 9/94	Certified By (Signature) <i>Louis Cousineau</i>

For Office Use Only

Total Value Cr. Recorded 4343	Date Recorded NOV. 14 / 94	Mining Recorder <i>Scott R... ..</i>	RECEIVED NOV 14 1994 AM PM 7 8 9 10 11 12 1 2 3 4 5 6
	Deemed Approval Date FEB. 13 / 95	Date Approved	
	Date Notice for Amendments Sent		

Work Report Number for Applying Reserve	Claim Number (see Note 2)	Number of Claim Units
2.15	1050574	1
	1161514	14
Total Number of Claims		

Value of Assessment Work Done on the Claim	Value Applied to this Claim
4343	1500
4343	2843
Total Value Work Done	
Total Value Work Applied	

RECEIVED
NOV 22 1994
MINING LANDS BRANCH

Value Assigned from the Claim	Reserve: Work to be Claimed at a Future Date
2843	
Total Assigned From	
Total Reserve	

Credits you are claiming in this report may be cut back. In order to minimize the adverse effects of such deletions, please indicate from which claims you wish to prioritize the deletion of credits. Please mark (✓) one of the following:

- Credits are to be cut back starting with the claim listed last, working backwards.
- Credits are to be cut back equally over all claims contained in this report of work.
- Credits are to be cut back as prioritized on the attached appendix.

In the event that you have not specified your choice of priority, option one will be implemented.

Note 1: Examples of beneficial interest are unrecorded transfers, option agreements, memorandum of agreements, etc., with respect to the mining claims.

Note 2: If work has been performed on patented or leased land, please complete the following:

I certify that the recorded holder had a beneficial interest in the patented or leased land at the time the work was performed.	Signature <i>Louis L...</i>	Date Nov. 9/94
---	--------------------------------	-------------------



2.15711

Personal information collected on this form is obtained under the authority of the Mining Act. This information will be used to maintain a record and ongoing status of the mining claim(s). Questions about this collection should be directed to the Provincial Manager, Minings Lands, Ministry of Northern Development and Mines, 4th Floor, 159 Cedar Street, Sudbury, Ontario P3E 6A5, telephone (705) 670-7284.

Les renseignements personnels contenus dans la présente formule sont recueillis en vertu de la Loi sur les mines et serviront à tenir à jour un registre des concessions minières. Adresser toute question sur la collecte de ces renseignements au chef provincial des terrains miniers, ministère du Développement du Nord et des Mines, 159, rue Cedar, 4^e étage, Sudbury (Ontario) P3E 6A5, téléphone (705) 670-7284.

1. Direct Costs/Coûts directs

Type	Description	Amount Montant	Totals Total global
Wages Salaire	Labour 2-MEN Main-d'oeuvre 11-DAYS		
	Field Supervision Supervision sur le terrain		3,300.00
Contractor's and Consultant's Fees Droits de l'entrepreneur et de l'expert-conseil	Type 5-DAYS		
			75.00
Supplies Used Fournitures utilisées	Type 2.40 20-STICKS FORTITE	48.00	
	46' B-LINE	20.00	
	6-FUSES	20.00	
			98.00
Equipment Rental Location de matériel	Type ATLAS COPCO PLD66R		
	4-DAYS @ 39.25		156.00
Total Direct Costs Total des coûts directs			3619.00

2. Indirect Costs/Coûts indirects

Note: When claiming Rehabilitation work indirect costs are not allowable as assessment work. Pour le remboursement des travaux de réhabilitation, les coûts indirects ne sont pas admissibles en tant que travaux d'évaluation.

Type	Description	Amount Montant	Totals Total global
Transportation Transport	Type TRUCK+PLOW 141 KM. 11-DAYS @ 2.25 PER DAY NOV 22 1994 MINING LANDS BRANCH		245.00
	Food and Lodging Nourriture et hébergement	KEN-11 DAYS @ 12.00 RAY-11 DAYS @ 12.00	264.00
	Mobilization and Demobilization Mobilisation et démobiliation		
	Sub Total of Indirect Costs Total partiel des coûts indirects		
Amount Allowable (not greater than 20% of Direct Costs) Montant admissible (n'excédant pas 20 % des coûts directs)			724.00
Total Value of Assessment Credit (Total of Direct and Allowable indirect costs)			4343.00

Note: The recorded holder will be required to verify expenditures claimed in this statement of costs within 30 days of a request for verification. If verification is not made, the Minister may reject for assessment work all or part of the assessment work submitted.

Note: Le titulaire enregistré sera tenu de vérifier les dépenses demandées dans le présent état des coûts dans les 30 jours suivant une demande à cet effet. Si la vérification n'est pas effectuée, le ministre peut rejeter tout ou une partie des travaux d'évaluation présentés.

Filing Discounts

- Work filed within two years of completion is claimed at 100% of the above Total Value of Assessment Credit.
- Work filed three, four or five years after completion is claimed at 50% of the above Total Value of Assessment Credit. See calculations below.

Total Value of Assessment Credit	Total Assessment Claimed
	x 0.50 =

Remises pour dépôt

- Les travaux déposés dans les deux ans suivant leur achèvement sont remboursés à 100 % de la valeur totale susmentionnée du crédit d'évaluation.
- Les travaux déposés trois, quatre ou cinq ans après leur achèvement sont remboursés à 50 % de la valeur totale du crédit d'évaluation susmentionné. Voir les calculs ci-dessous.

Valeur totale du crédit d'évaluation	Evaluation totale demandée
	x 0,50 =

Certification Verifying Statement of Costs

I hereby certify: that the amounts shown are as accurate as possible and these costs were incurred while conducting assessment work on the lands shown on the accompanying Report of Work form.

that as PARTNER I am authorized (Recorded Holder, Agent, Position in Company)

to make this certification

Attestation de l'état des coûts

J'atteste par la présente: que les montants indiqués sont le plus exact possible et que ces dépenses ont été engagées pour effectuer les travaux d'évaluation sur les terrains indiqués dans la formule de rapport de travail ci-joint.

Et qu'à titre de _____ je suis autorisé (titulaire enregistré, représentant, poste occupé dans la compagnie)

à faire cette attestation.

Signature: Louis Louineau Date: Nov 9/94



**Report of Work Conducted
After Recording Claim**

Mining Act

Transaction Number
W9410.00120

2.15711

Personal information collected on this form is obtained under the authority of the Mining Act. This information will be used for correspondence. Questions about this collection should be directed to the Provincial Manager, Mining Lands, Ministry of Northern Development and Mines, Fourth Floor, 150 Cedar Street, Sudbury, Ontario, P3E 8A5, telephone (705) 870-7284.

- Instructions:**
- Please type or print and submit in duplicate.
 - Refer to the Mining Act and Regulations for requirements of filing assessment work or consult the Mining Recorder.
 - A separate copy of this form must be completed for each Work Group.
 - Technical reports and maps must accompany this form in duplicate.
 - A sketch, showing the claims the work is assigned to, must accompany this form.

Recorded Holder(s) LOUIS E. EDWARD LOUIS COUSINEAU, COUSINEAU		Client No. 121596, 121624
Address P.O. Box 33, Fort Frances, Ont. P9A 3M5		Telephone No. 807-774-3973
Mining Division KENORA	Township/Area LITTLE TURTLE	M or G Plan No. G2682
Date Work Performed	From: Oct 17/93	To: Dec 26/93

Work Performed (Check One Work Group Only)

Work Group	Type
Geotechnical Survey	
Physical Work, including Drilling	<input checked="" type="checkbox"/>
Rehabilitation	
Other Authorized Work	
Assays	
Assignment from Reserve	

RECEIVED
NOV 22 1994
MINING LANDS BRANCH

Total Assessment Work Claimed on the Attached Statement of Costs \$ 4635.

Note: The Minister may reject for assessment work credit all or part of the assessment work submitted if the recorded holder cannot verify expenditures claimed in the statement of costs within 30 days of a request for verification.

Persons and Survey Company Who Performed the Work (Give Name and Address of Author of Report)

Name	Address
RAY COUSINEAU	430 1ST ST. E FORT FRANCES, ONT. P9A 1K8
KEN DESTARDINS	518 NELSON ST. FORT FRANCES, ONT. P9A 1B4

(attach a schedule if necessary)

Certification of Beneficial Interest * See Note No. 1 on reverse side

I certify that at the time the work was performed, the claims covered in this work report were recorded in the current holder's name or held under a beneficial interest by the current recorded holder.	Date Nov 9/94	Recorded Holder or Agent (Signature) <i>Louis Cousineau</i>
--	-------------------------	--

Certification of Work Report

I certify that I have a personal knowledge of the facts set forth in this Work report, having performed the work or witnessed same during and/or after its completion and annexed report is true.		
Name and Address of Person Certifying Louis Cousineau P.O. Box 33 Fort Frances, Ont. P9A 3M5		
Telephone No. 867-774-3761	Date Nov 9/94	Certified By (Signature) <i>Louis Cousineau</i>

For Office Use Only

Total Value Cr. Recorded 4635	Date Recorded Nov. 14/94	Mining Recorder <i>Int Kmet</i>	<div style="border: 2px solid black; padding: 5px;"> <p>KENORA - MINING DIV. RECEIVED NOV 14 1994 AM 7 8 9 10 11 12 1 2 3 4 5 6 PM</p> </div>
	Deemed Approval Date FEB. 13/95	Date Approved	
	Date Notice for Amendments Sent		

Statement of Costs for Assessment Credit

État des coûts aux fins du crédit d'évaluation

Transaction No./N° de transaction

Mining Act/Loi sur les mines

2.15711

Personal information collected on this form is obtained under the authority of the Mining Act. This information will be used to maintain a record and ongoing status of the mining claim(s). Questions about this collection should be directed to the Provincial Manager, Minings Lands, Ministry of Northern Development and Mines, 4th Floor, 159 Cedar Street, Sudbury, Ontario P3E 6A5, telephone (705) 670-7264.

Les renseignements personnels contenus dans la présente formule sont recueillis en vertu de la Loi sur les mines et serviront à tenir à jour un registre des concessions minières. Adresser toute question sur la collecte de ces renseignements au chef provincial des terrains miniers, ministère du Développement du Nord et des Mines, 159, rue Cedar, 4^e étage, Sudbury (Ontario) P3E 6A5, téléphone (705) 670-7264.

1. Direct Costs/Coûts directs

Type	Description	Amount Montant	Totals Total global
Wages Salaires	Labour 2-MEN Main-d'oeuvre 12-DAYS		3600.00
	Field Supervision Supervision sur le terrain		
Contractor's and Consultant's Fees Droits de l'entrepreneur et de l'expert-conseil	Type		
Supplies Used Fournitures utilisées	Type C240 80-9TICKS FROTE	48.00	
	40'-BLINE C50	20.00	
	6-FUSES C333	20.00	88.00
Equipment Rental Location de matériel	Type ATLAS COPCO PLUGGER		
	5-DAYS C35		175.00
Total Direct Costs Total des coûts directs			3863.00

2. Indirect Costs/Coûts indirects

** Note: When claiming Rehabilitation work indirect costs are not allowable as assessment work.
Pour le remboursement des travaux de réhabilitation, les coûts indirects ne sont pas admissibles en tant que travaux d'évaluation.

Type	Description	Amount Montant	Totals Total global
Transportation Transport	Type TRUCKS - 141 KM.		
	12-DAYS @ 42.30	507.60	507.60
Food and Lodging Nourriture et hébergement	REN - 12 DAYS @ 12	144.00	
	RAY - 12 DAYS @ 12	144.00	288.00
Mobilization and Demobilization Mobilisation et démobiliation	NOV 22 1994		
	Sub Total of Indirect Costs Total des coûts indirects		795.60
Amount Allowable (not greater than 20% of Direct Costs) Montant admissible (n'excédant pas 20 % des coûts directs)			772.60
Total Value of Assessment Credit (Total of Direct and Allowable indirect costs) Valeur totale de crédit d'évaluation (Total des coûts directs et indirects admissibles)			4635.00

Note: The recorded holder will be required to verify expenditures claimed in this statement of costs within 30 days of a request for verification. If verification is not made, the Minister may reject for assessment work all or part of the assessment work submitted.

Note: Le titulaire enregistré sera tenu de vérifier les dépenses demandées dans le présent état des coûts dans les 30 jours suivant une demande à cet effet. Si la vérification n'est pas effectuée, le ministre peut rejeter tout ou une partie des travaux d'évaluation présentés.

Filing Discounts

1. Work filed within two years of completion is claimed at 100% of the above Total Value of Assessment Credit.
2. Work filed three, four or five years after completion is claimed at 50% of the above Total Value of Assessment Credit. See calculations below:

Total Value of Assessment Credit	Total Assessment Claimed
	x 0.50 =

Remises pour dépôt

1. Les travaux déposés dans les deux ans suivant leur achèvement sont remboursés à 100 % de la valeur totale susmentionnée du crédit d'évaluation.
2. Les travaux déposés trois, quatre ou cinq ans après leur achèvement sont remboursés à 50 % de la valeur totale du crédit d'évaluation susmentionné. Voir les calculs ci-dessous.

Valeur totale du crédit d'évaluation	Évaluation totale demandée
	x 0,50 =

Certification Verifying Statement of Costs

I hereby certify: that the amounts shown are as accurate as possible and these costs were incurred while conducting assessment work on the lands shown on the accompanying Report of Work form.

that as PARTNER I am authorized (Recorded Holder, Agent, Position in Company)

to make this certification

Attestation de l'état des coûts

J'atteste par la présente: que les montants indiqués sont le plus exact possible et que ces dépenses ont été engagées pour effectuer les travaux d'évaluation sur les terrains indiqués dans la formule de rapport de travail ci-joint.

Et qu'à titre de _____ je suis autorisé (titulaire enregistré, représentant, poste occupé dans la compagnie)

à faire cette attestation.

Signature Louis Lacombe Date NOV 9, 1994

Ministry of
Northern Development
and Mines

Ministère du
Développement du Nord
et des Mines

Geoscience Approvals Office
933 Ramsey Lake Road
6th Floor
Sudbury, Ontario
P3E 6B5

Telephone: (705) 670-5853
Fax: (705) 670-5863

February 21, 1995

Our File: 2.15711
Transaction #: W9410.00119
W9410.00120

Mining Recorder
Ministry of Northern Development & Mines
808 Robertson Street
Box 5200
Kenora, Ontario
P9N 3X9

Dear Mr. Rivett:

**Subject: APPROVAL OF ASSESSMENT WORK CREDITS ON MINING CLAIMS
1050815 & 1050574 IN LITTLE TURTLE TOWNSHIP/AREA**

The deficiencies for this work report submission have been corrected. Accordingly, assessment work credits have been approved as outlined on the report of work form. The credits have been approved under Section 10 (Physical) and Section 17 (Assays) of the Mining Act Regulations.

The approval date is February 20, 1995.

If you have any questions regarding this correspondence, please contact Steven Beneteau at (705) 670-5858.

ORIGINAL SIGNED BY:

Ron C. Gashinski

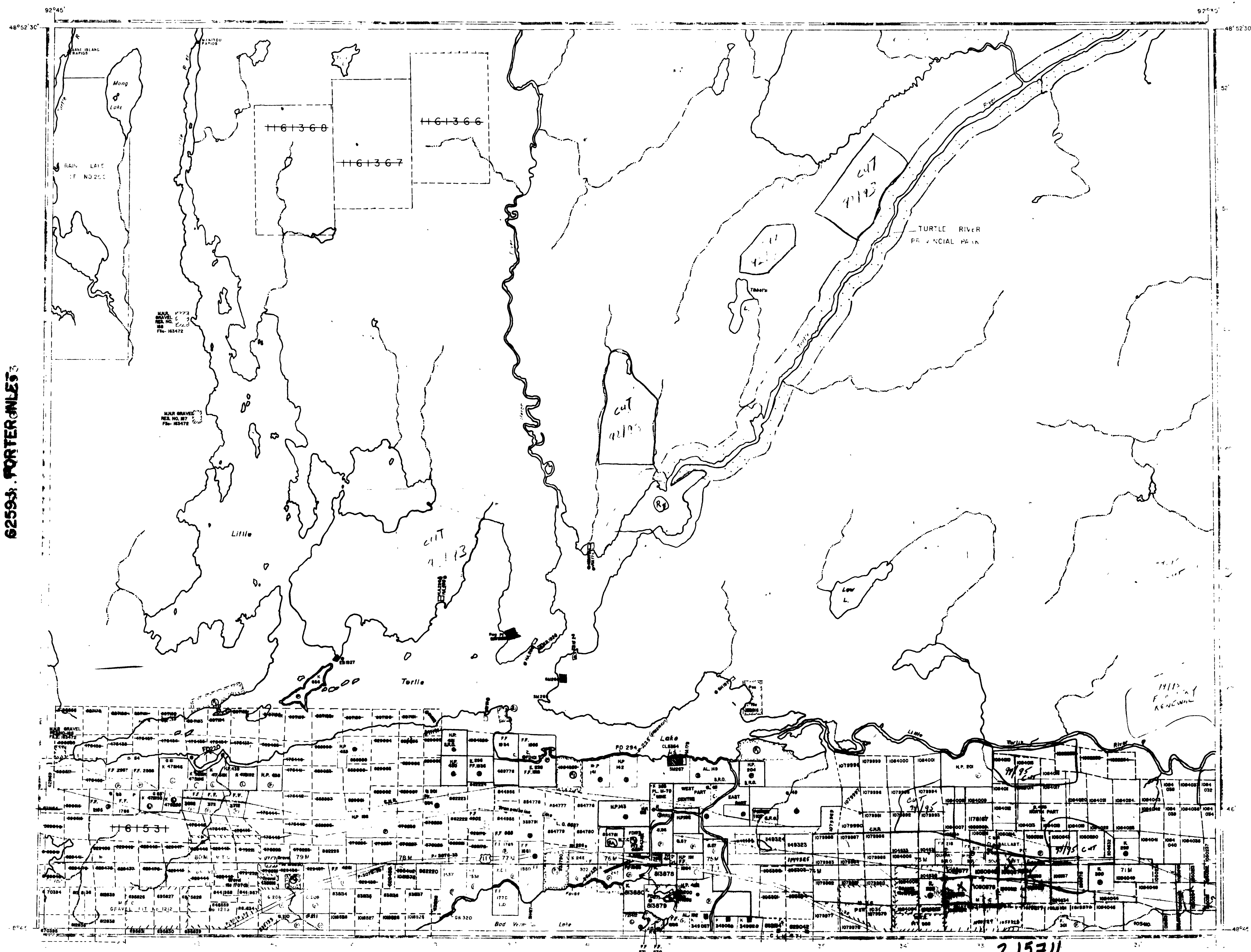
Ron C. Gashinski
Senior Manager, Mining Lands Section
Mining and Land Management Branch
Mines and Minerals Division

SBB
SBB/jl
Enclosure:

cc: Resident Geologist
Kenora, Ontario

✓ Assessment Files Library
Sudbury, Ontario

HEPON LAKE G-2676



62593 PORTER INLES

HEPON LAKE G-2676

DATE OF ISSUE
MAR 15 1985
KENORA
MINING DIVISION

LEGEND

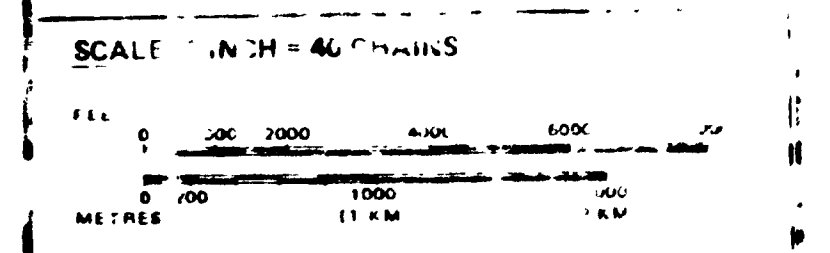
- PATENTED LAND C of C
- CROWN LAND SALE C.S.
- LEASES L
- LOCATED LAND Loc
- LICENSE OF OCCUPATION L.O.
- MINING RIGHTS ONLY M.R.O.
- SURFACE RIGHTS ONLY S.P.O.
- ROADS
- IMPROVED ROADS
- KING'S HIGHWAYS
- PAV. WAYS
- POWER LINES
- MATCH OF MUSKEG
- MINES
- PATENTED S.E.C.
- PARCELLE

REFERENCES

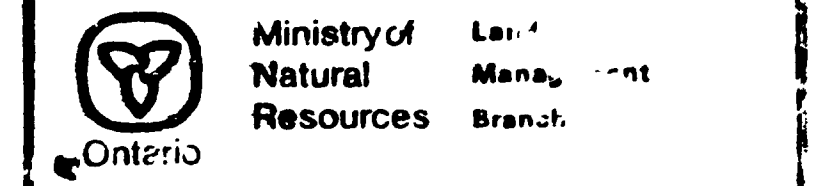
AREAS WITHDRAWN FROM DISPOSITION

W.R.O. - MINING RIGHTS ONLY
S.R.O. - SURFACE RIGHTS ONLY
M.S. - MINING AND SURFACE RIGHTS

Description	Order No.	Date	Disposition	File
Public Lands Act		7/7/87	S.R.O.	183472
	W/776	10/17/76	S.R.O.	67883
	W/8177	14/1/77	S.R.O.	358
Park Reserve	W/73/83	2/13/83	M.S.	18828
	W/20188	18/1/86	S & M.	
	W-K-24-10	20/12/80	S.R.O.	
MINING ACT	W-K-05/81	14/12/81	S.P.M.R.	
MINING ACT	W-K-25/82	14/12/82	S.R.O.	195150



AREA
LITTLE TURTLE LAKE
M.N.R. ADMINISTRATIVE DISTRICT
FORT FRANCES
MINING DIVISION
KENORA
LAND TITLES / REGISTRY DIVISION
RAINY RIVER



Date: MARCH, 1984
Number: G-2682

2.1571
PSTRIP, PRENCH,
MSSBY

