



52C16SE0057 2.8308 HEPBURN

LAND MANA

ATT'N: DANNIS KINUIG

010

Mr. Greg Laws
P.O. Box 2145, Str "P"
Thunder Bay, Ont.
PTB-5ET

Sept. 30 / '85

S.E. Yundt, Director
Land Management Branch
Queen's Park
Toronto, Ont.
M7A-1W3

RECEIVED

OCT 01 1985

MINING LANDS SECTION

Dear Sir / Madam

Please find enclosed (in duplicate) all the pertinent information requested. For the sake of clarity, assays are included on the original lab certificates not on the map. But all areas of sampling are clearly indicated. Claim numbers are included, as are claim lines.

Hopefully this will satisfy all the requirements.

Yours truly

Gregory R. Laws



SWASTIKA LABORATORIES LIMITED

P.O. BOX 10, SWASTIKA, ONTARIO P0K 1T0
TELEPHONE: (705) 642-3244
ANALYTICAL CHEMISTS • ASSAYERS • CONSULTANTS

Certificate of Analysis


Certificate No. 60314 Date: June 24 1985
Received June 17/85 20 Samples of ore
Submitted by Au Explorations, Thunder Bay, Ontario Att'n: Mr. G. Laws

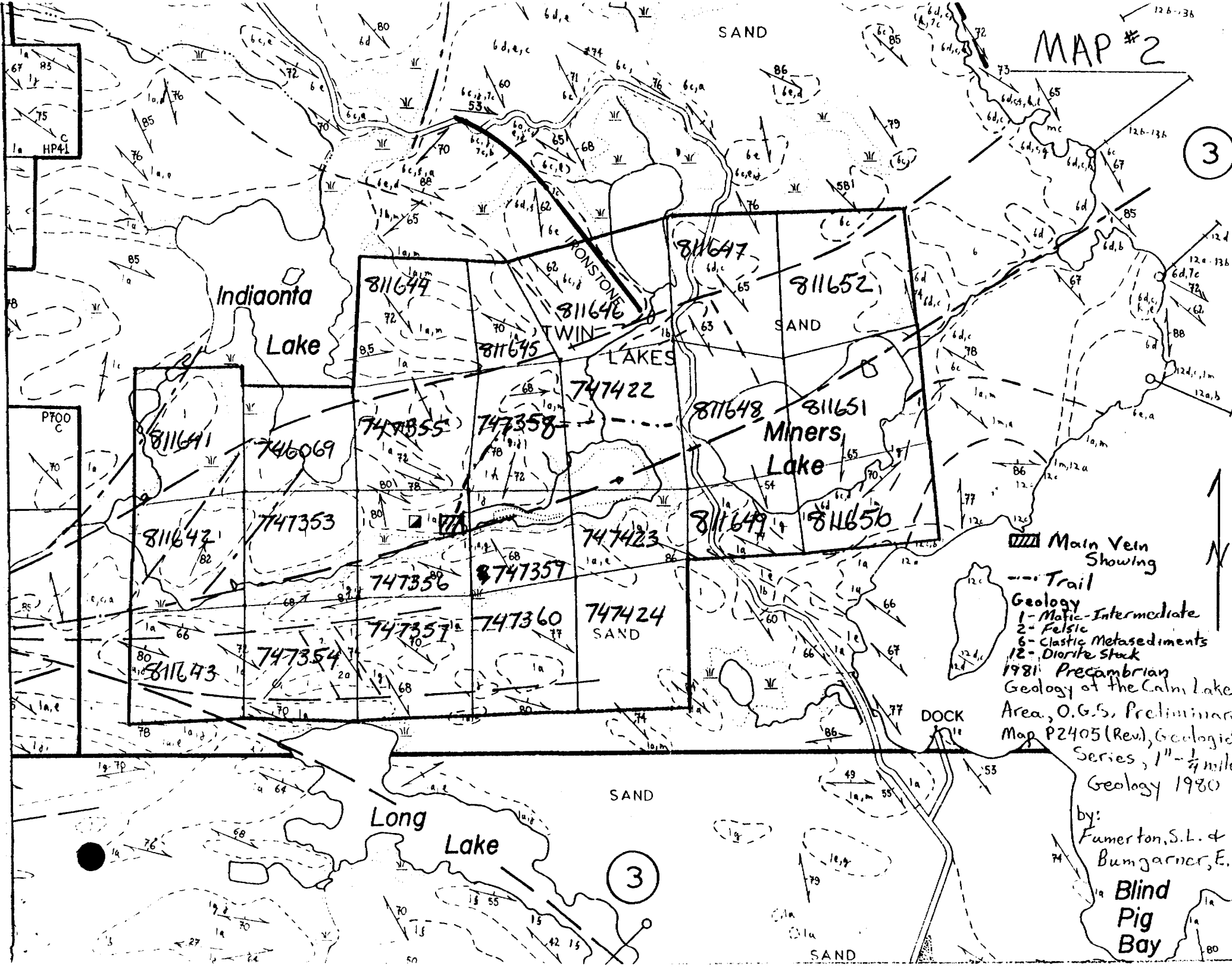
| SAMPLE NO. | GOLD Oz./ton | | SAMPLE NO. | GOLD Oz./ton | |
|------------|-----------------|----------------------|------------|-----------------|----------------------|
| GL-1 | 0.005 0.005 | | GL-13 | 0.002 0.005 | #4 |
| 2 | 0.040 0.030 | | 14 | 0.095 0.120 | |
| 3 | 0.020 0.020 | | 15 | 0.005 0.005 | |
| 4 | 0.020 0.030 | | 16 | 0.002 0.002 | |
| 5 | 0.170 0.125 | Second Pulp 0.135 | 17 | 0.590 0.580 | Second Pulp 0.525 |
| 6 | 0.040 0.055 | | 18 | 0.030 0.045 | |
| 7 | 0.135 0.120 | | 19 | 0.110 0.120 | |
| 8 | 0.015 0.020 | | 20 | 0.110 0.080 | |
| 9 | 0.002 0.002 | | | | |
| 10 | 0.005 0.002 | | | | |
| 11 | Nil Nil | | | | |
| 12 | 0.002 Nil | | | | |

NOTE: The above samples were assayed using a 1 A.T. portion. Your invoice will show charges for 7 check assays. All others are included at no charge.

Per G. Lebel
G. Lebel — Manager

ESTABLISHED 1928





▨ Main Vein Showing

--- Trail

- Geology**
- 1 - Mafic-Intermediate
 - 2 - Felsic
 - 6 - Clastic Metasediments
 - 12 - Diorite Stock

1981 Precambrian
 Geology of the Calm Lake
 Area, O.G.S. Preliminary
 Map P2405 (Rev), Geological
 Series, 1" - 1/4 mile,
 Geology 1980

by:
 Fumerton, S.L. &
 Bumgarner, E.L.

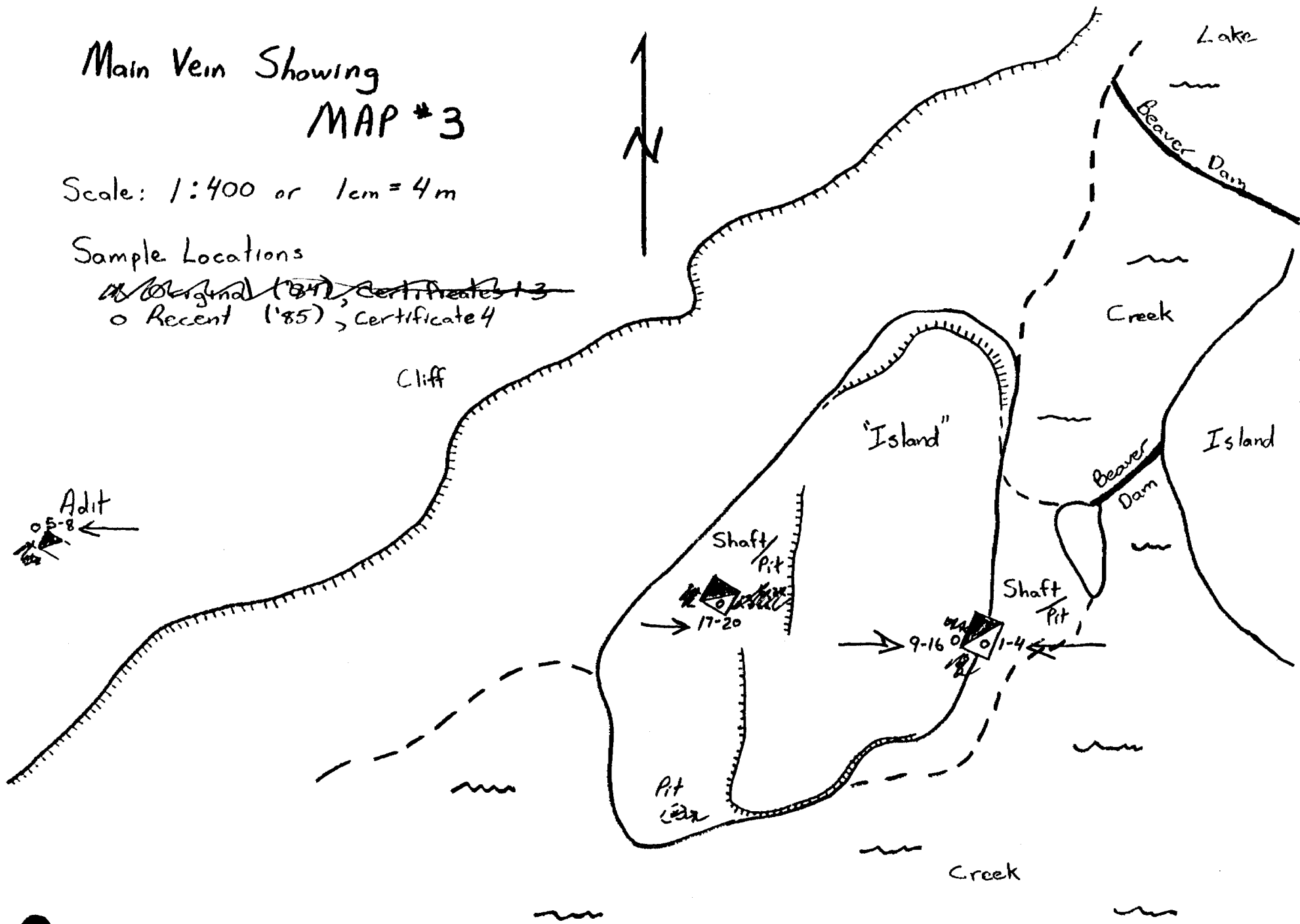
**Blind
 Pig
 Bay**

Main Vein Showing MAP #3

Scale: 1:400 or 1cm = 4m

Sample Locations

~~as Original ('84), Certificate 13~~
o Recent ('85), Certificate 4



APPENDIX #2

SAMPLE
NUMBER

~~Multiphase~~ Swastika Lab. #

| | | |
|-----------|--------------------------|------|
| 84-MGL-12 | Altered Volc. | 8401 |
| 84-MGL-13 | } Fault Rocks | 8402 |
| -14 | | 8403 |
| 84-MGL-27 | } Sulphide Occurrence | 8404 |
| -28 | | 8405 |
| -29 | | 8406 |
| -30 | | 8407 |
| -31 | | 8408 |
| -32 | | 8409 |
| 84-MGL-40 | } Fault Zone | 8410 |
| -41 | | 8411 |
| -42 | | 8412 |
| -43 | | 8413 |
| -44 | | 8414 |
| -45 | | 8415 |
| -46 | | 8416 |
| -47 | | 8417 |
| -48 | | 8418 |
| -49 | | 8419 |



SWASTIKA LABORATORIES LIMITED

P.O. BOX 10, SWASTIKA, ONTARIO P0K 1T0
TELEPHONE: (705) 642-3244
ANALYTICAL CHEMISTS • ASSAYERS • CONSULTANTS

Certificate of Analysis

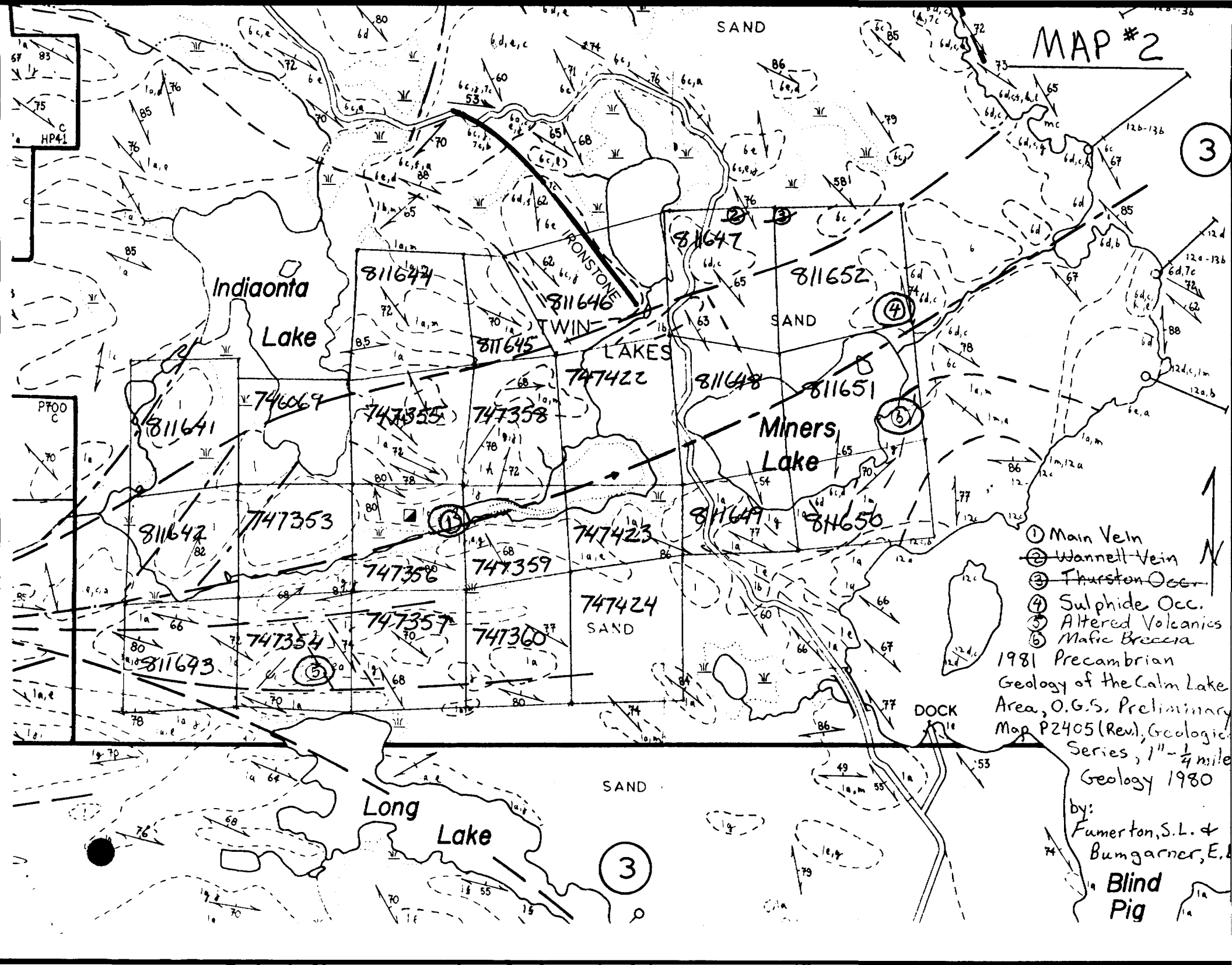
Certificate No. 58961 Date: Oct. 26, 1984
Received Oct. 22, 1984 19 Samples of ore
Submitted by Au Incorporated, Thunder Bay, Ontario Att: G. Laws

| SAMPLE NO. | GOLD PPB | | |
|------------|-------------|--------------------------------|------------|
| 8401 | Nil | <u>Altered Volcanics</u> | # 5 on map |
| 8402 | Nil | <u>Fault Rocks</u> | # 6 on map |
| 8403 | Nil | <u>- Mafic Breccia</u> | |
| 8404 | Nil | | |
| 8405 | 30 | <u>Sulphide Occurrence</u> | # 4 on map |
| 8406 | 60 | | |
| | 80 | | |
| 8407 | 10 | | |
| 8408 | 20 | | |
| 8409 | Nil | | |
| 8410 | Nil | | |
| 8411 | Nil | <u>Fault Zone</u> | # 1 on map |
| 8412 | Nil | | |
| 8413 | Nil | | |
| 8414 | Nil | | |
| 8415 | 170 | | |
| | 170 | | |
| 8416 | Nil | | |
| 8417 | Nil | | |
| 8418 | 10 | | |
| 8419 | Nil | | |

Per G. Lebel
G. Lebel, Manager

ESTABLISHED 1928





- ① Main Vein
- ② Wannett Vein
- ③ Thurston Occ.
- ④ Sulphide Occ.
- ⑤ Altered Volcanics
- ⑥ Mafic Breccia

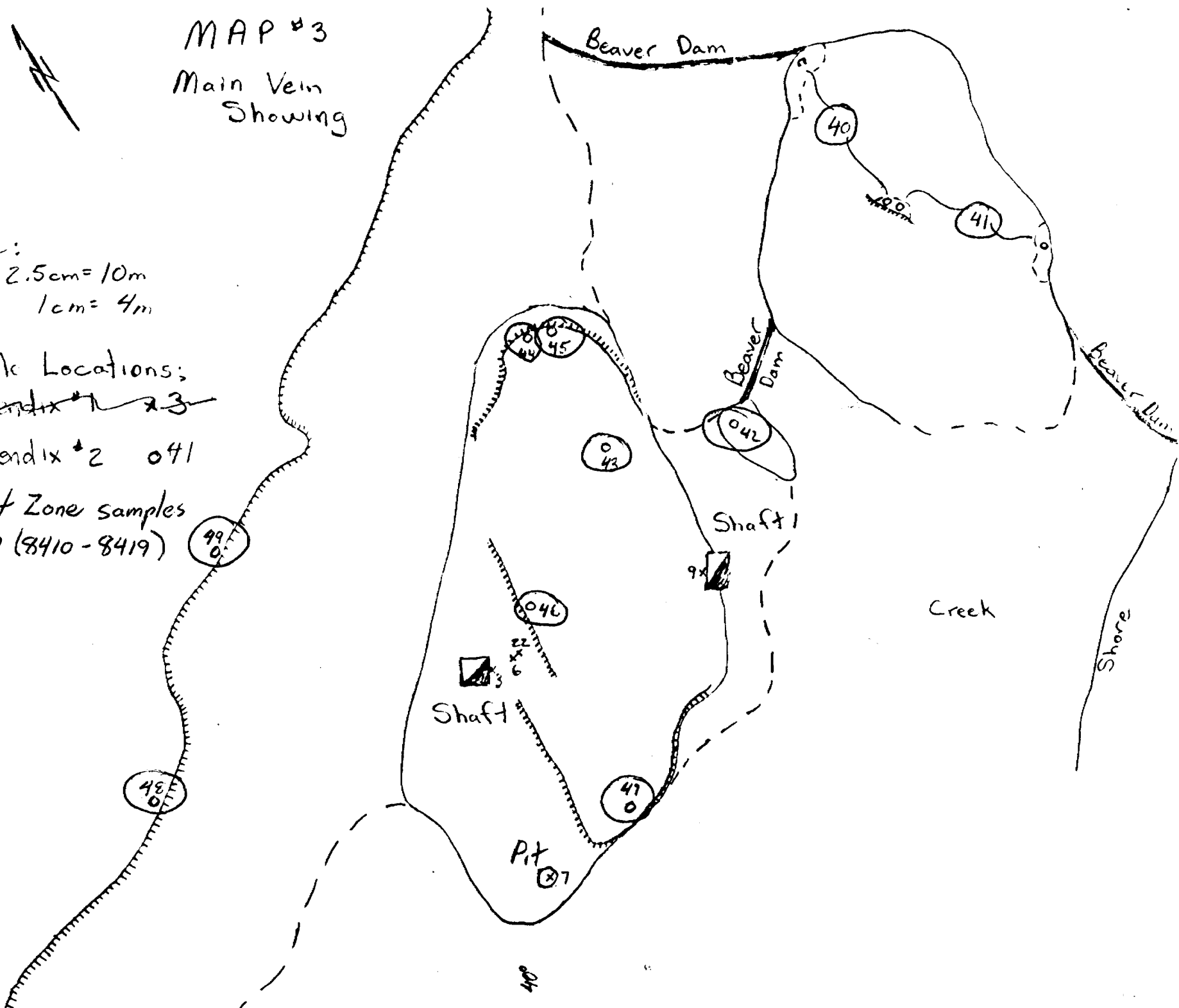
1981 Precambrian
 Geology of the Calm Lake
 Area, O.G.S. Preliminary
 Map P2405 (Rev.), Geological
 Series, 1" - 1/4 mile
 Geology 1980

by:
 Famerton, S.L. &
 Bumgarner, E.
 Blind Pig

MAP #3
Main Vein
Showing

Scale:
2.5cm = 10m
1cm = 4m

Simple Locations;
~~Appendix #1~~ #3
Appendix #2 041
Fault Zone samples
#40-49 (8410-8419)



Adit



40



SWASTIKA LABORATORIES LIMITED

P.O. BOX 10, SWASTIKA, ONTARIO P0K 1T0 TELEPHONE: (705) 642-3244

SOLD TO

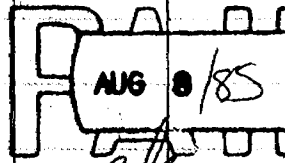
Au Incorporated
 Box 2145 Station P
 Thunder Bay, Ontario
 P7B 5E7
 Att'n: Mr. G. Laws

**S
H
I
P
T
O**

1.5% late charge over 30 da
 (annual rate 18%)

| DATE | SHIPPED VIA | FED. LICENCE NO. | PROV. LICENCE NO. | YOUR ORDER NO. | OUR ORDER NO. | TERMS | SALESMAN |
|------------|---|------------------|-------------------|----------------|---------------|----------------|----------|
| Oct. 31/84 | | | | | | Net 30 days | |
| QUANTITY | DESCRIPTION | | | | | UNIT PRICE | AMOUNT |
| 19 | Au Assays PPB | | | | | \$ 8.50 | \$ 161. |
| 19 | Sample handling Cert. No. 58961 Oct. 26/84 | | | | | 2.75 | 52. |
| | Bus charges -- as per attached | | | | | | 8. |
| TOTAL | | | | | | PER | |

SWASTIKA LABORATORIE



WITH THANKS

11209



SWASTIKA LABORATORIES LIMITED

P.O. BOX 10, SWASTIKA, ONTARIO P0K 1T0 TELEPHONE: (705) 642-3244

SOLD TO

Au Explorations
 Box 2145, Station P
 Thunder Bay, Ontario
 P7B 5E7
 Att'n: Mr. G. Laws

S H I P T O

1.5% late charge over 30 days
 (annual rate 18%)

| DATE | SHIPPED VIA | FED LICENCE NO | PROV. LICENCE NO. | YOUR ORDER NO | OUR ORDER NO | TERMS | SALESMAN |
|------------|----------------------------|----------------|-------------------|---------------|---|-----------|----------|
| June 26/85 | | | | | | | |
| QUANTITY | DESCRIPTION | | | | UNIT PRICE | AMOUNT | |
| 20 | Au Assays | | | | \$ 8.50 | \$ 170.00 | |
| 7 | Check assays | | | | 8.50 | 59.50 | |
| 20 | Sample handling | | | | 2.75 | 55.00 | |
| | Cert. No. 60314 June 24/85 | | | | | | |
| | | | | | SWASTIKA LABORATORIES LTD. Total . PER \$ 284.50 | | |

MOORE BUSINESS FORMS 3 7060E

ANALYTICAL CHEMISTS • ASSAYERS • CONSULTANTS

FACTURE / INVOICE

ESTABLISHED 1928



10293



SWASTIKA LABORATORIES LIMITED

P.O. BOX 10, SWASTIKA, ONTARIO P0K 1T0 TELEPHONE: (705) 642-3244

SOLD TO

Au Incorporated
 Box 2145 Station P
 Thunder Bay, Ontario
 P7B 5E7
 Att'n: Mr. G. Laws

**S
H
I
P
T
O**

1.5% late charge over 30 days
 (annual rate 18%)

| DATE | SHIPPED VIA | FED LICENCE NO | PROV LICENCE NO | YOUR ORDER NO | OUR ORDER NO | TERMS | SALESMAN |
|-------------|---|----------------|-----------------|---------------|--------------|----------------|-----------|
| Oct.31/84 | | | | | | Net 30 days | |
| QUANTITY | DESCRIPTION | | | | | UNIT PRICE | AMOUNT |
| 19 | Au Assays PPB | | | | | \$ 3.50 | \$ 161.50 |
| 19 | Sample handling Cert. No. 58961 Oct. 26/84 | | | | | 2.75 | 52.25 |
| | Bus charges -- as per attached | | | | | | 8.75 |
| TOTAL | | | | | | \$ | 222.50 |

MOORE BUSINESS FORMS 3 7060E

ANALYTICAL CHEMISTS • ASSAYERS • CONSULTANTS

FACTURE / INVOICE

ESTABLISHED 1928



11209



SWASTIKA LABORATORIES LIMITED

P.O. BOX 10, SWASTIKA, ONTARIO P0K 1T0 TELEPHONE: (705) 642-3244

SOLD TO

Au Explorations
Box 2145, Station P
Thunder Bay, Ontario
P7B 5E7
Att'n: Mr. G. Laws

**S
H
I
P
T
O**

1.5% late charge over 30 days
(annual rate 18%)

| DATE | SHIPPED VIA | FED LICENCE NO | PROV LICENCE NO | YOUR ORDER NO | OUR ORDER NO | TERMS | SALESMAN |
|-------------|----------------------------|----------------|-----------------|---------------|--------------|------------|-----------|
| June 26/85 | | | | | | | |
| QUANTITY | DESCRIPTION | | | | | UNIT PRICE | AMOUNT |
| 20 | Au Assays | | | | | \$ 8.50 | \$ 170.00 |
| 7 | Check assays | | | | | 8.50 | 59.50 |
| 20 | Sample handling | | | | | 2.75 | 55.00 |
| | Cert. No. 60314 June 24/85 | | | | | | |
| Total | | | | | | \$ | 284.50 |

MOORE BUSINESS FORMS 3 7060E

ANALYTICAL CHEMISTS • ASSAYERS • CONSULTANTS
FACTURE / INVOICE ESTABLISHED 1928





52C16SE0057 2.8308 HEPBURN

900

Mining Lands Section

File No 28308

Control Sheet

TYPE OF SURVEY GEOPHYSICAL
 GEOLOGICAL
 GEOCHEMICAL
 EXPENDITURE

MINING LANDS COMMENTS:

< Hepburn L. >

Lgd
L.D.

Signature of Assessor

Date

1985 11 01

Your File: 273
Our File: 2.8308

Mining Recorder
Ministry of Northern Affairs and Mines
P.O. Box 5000
Thunder Bay, Ontario
P7C 5G6

Dear Madam:

RE: Assaying submitted under Section 77(19)
of the Mining Act RSO 1980, on Mining
Claims TB 747354, et al, in the Area
of Hepburn Lake

The enclosed statement of assessment work credits
for assaying expenditures has been approved as of
the above date.

Please inform the recorded holder of these mining
claims and so indicate on your records.

Yours sincerely,

S.E. Yundt
Director
Land Management Branch

Whitney Block, Room 6643
Queen's Park
Toronto, Ontario
M7A 1W3
Phone:(416)965-4888

DK/mc

cc: Gregory R. Laws
P.O. Box 2145, Station "P"
Thunder Bay, Ontario
P7B 5E7

Resident Geologist
Thunder Bay, Ontario

Encl.



Ontario

Ministry of Northern Affairs and Mines

Technical Assessment Work Credits

File

2,8308

Date

1985 10 28

Mining Recorder's Report of Work No.

273

Recorded Holder
GREGORY R. LAWS

Township or Area
HEPBURN LAKE AREA

| Type of survey and number of Assessment days credit per claim | Mining Claims Assessed |
|--|--|
| <p>Geophysical</p> <p>Electromagnetic _____ days</p> <p>Magnetometer _____ days</p> <p>Radiometric _____ days</p> <p>Induced polarization _____ days</p> <p>Other _____ days</p> <p>Section 77 (19) See "Mining Claims Assessed" column</p> <p>Geological _____ days</p> <p>Geochemical _____ days</p> <p>Man days <input type="checkbox"/> Airborne <input type="checkbox"/></p> <p>Special provision <input type="checkbox"/> Ground <input type="checkbox"/></p> <p><input type="checkbox"/> Credits have been reduced because of partial coverage of claims.</p> <p><input type="checkbox"/> Credits have been reduced because of corrections to work dates and figures of applicant.</p> | <p>\$498.25 SPENT ON ANALYSES OF SAMPLES TAKEN FROM MINING CLAIMS:</p> <p style="text-align: center;">TB 747354 747356 811651-52</p> <p>33 ASSESSMENT WORK DAYS ARE ALLOWED WHICH MAY BE GROUPED IN ACCORDANCE WITH SECTION 76(6) OF THE MININT ACT.</p> |

Special credits under section 77 (16) for the following mining claims

No credits have been allowed for the following mining claims

not sufficiently covered by the survey insufficient technical data filed

The Mining Recorder may reduce the above credits if necessary in order that the total number of approved assessment days recorded on each claim does not exceed the maximum allowed as follows: Geophysical - 80; Geological - 40; Geochemical - 40; Section 77(19) - 60.



Report of Work
(Geophysical, Geological,
Geochemical and Expenditures)

273
28308

Land Management Dept.

Instructions: - Please type or print.
- If number of mining claims traversed exceeds space on this form, attach a list.
Note: - Only days credits calculated in the "Expenditures" section may be entered in the "Expend. Days Cr." columns.
- Do not use shaded areas below.

File: 747356

Mining Act

| | |
|---|--|
| Type of Survey(s) (Assaying) | Township or Area HERBURN TWP |
| Claim Holder(s) Gregory R. Laws | Prospector's Licence No. E-29974 |
| Address P.O. Box 2145, Station "P", Thunder Bay, Ont. P7B-5E7 | |
| Survey Company | Date of Survey (from & to) |
| Total Miles of line Cut | |
| Name and Address of Author (of Geo-Technical report) | |

Credits Requested per Each Claim in Columns at right

| Special Provisions | Geophysical | Days per Claim |
|---|-------------------|----------------|
| For first survey: Enter 40 days. (This includes line cutting) | - Electromagnetic | |
| | - Magnetometer | |
| For each additional survey: using the same grid: Enter 20 days (for each) | - Radiometric | |
| | - Other | |
| | Geological | |
| | Geochemical | |
| Man Days | Geophysical | Days per Claim |
| Complete reverse side and enter total(s) here | - Electromagnetic | |
| | - Magnetometer | |
| | - Radiometric | |
| | - Other | |
| | Geological | |
| | Geochemical | |
| Airborne Credits | Geophysical | Days per Claim |
| Note: Special provisions credits do not apply to Airborne Surveys. | - Electromagnetic | |
| | - Magnetometer | |
| | - Radiometric | |

Mining Claims Traversed (List in numerical sequence)

| Mining Claim | | | Expend. Days Cr. | Mining Claim | | | Expend. Days Cr. |
|--------------|---------------|--|------------------|--------------|--------|--|------------------|
| Prefix | Number | | | Prefix | Number | | |
| TB | 747356 | | 13 | | | | |
| | 747359 | | 20 | | | | |
| | | | | | | | |
| | | | | | | | |
| | | | | | | | |
| | | | | | | | |
| | | | | | | | |
| | | | | | | | |
| | | | | | | | |
| | | | | | | | |
| | | | | | | | |
| | | | | | | | |
| | | | | | | | |
| | | | | | | | |
| | | | | | | | |
| | | | | | | | |
| | | | | | | | |
| | | | | | | | |
| | | | | | | | |
| | | | | | | | |
| | | | | | | | |

RECEIVED
JULY 1985
MINING SECTION
See attached work statements

Expenditures (excludes power stripping)

Type of Work Performed
Assaying Gold

Performed on Claim(s)
TB 747356, 747359

Calculation of Expenditure Days Credits

| | | | | |
|--------------------|---|--------------------|---|-----------|
| Total Expenditures | ÷ | Total Days Credits | = | |
| \$498.25 | | 15 | | 33 |

Instructions
Total Days Credits may be apportioned at the claim holder's choice. Enter number of days credits per claim selected in columns at right.

Total number of mining claims covered by this report of work. **2**

For Office Use Only

| | | |
|-------------------------|-------------------|------------------------|
| Total Days Cr. Recorded | Date Recorded | Mining Recorder |
| 33 | July 16/85 | Audrey M. Hoyle |

Date **July 15/85** Recorded Holder or Agent (Signature) **Gregory R. Laws**

Certification Verifying Report of Work

I hereby certify that I have a personal and intimate knowledge of the facts set forth in the Report of Work annexed hereto, having performed the work or witnessed same during and/or after its completion and the annexed report is true.

Name and Postal Address of Person Certifying
Gregory R. Laws (Au Explorations) P.O. Box 2145, Station "P" Thunder Bay, Ontario P7B-5E7

Date Certified **July 15/85** Certified by (Signature) **Gregory R. Laws**

August 19, 1985

File: 2.8308

Gregory R. Laws
P.O. Box 2145
Station "P"
Thunder Bay, Ontario
P7B 5E7

Dear Sir:

RE: Data for Assaying submitted on
Mining Claims TB 747356 and
TB 747359 in the Area of Hepburn
Lake

In order to complete the above-described submission,
please remit (in duplicate), receipts or cancelled
cheques as proof of payment for the \$498.25 expenditure
credits claimed. Invoices are not considered adequate
proof of payment.

When submitting this information please quote file 2.8308.

For further information, please contact Dennis Kinvig
at (416)965-4888.

Yours sincerely,

S.E. Yundt
Director
Land Management Branch

Whitney Block, Room 6643
Queen's Park
Toronto, Ontario
M7A 1W3
Phone:(416)965-4888

D. Kinvig:mc

cc: Mining Recorder
Thunder Bay, Ontario
File: #273

September 23, 1985

File: 2.8308

Gregory R. Laws
P.O. Box 2145
Station "P"
Thunder Bay, Ontario
P7B 5E7

Dear Sir:

RE: Data for Assaying on Mining Claims TB 747356,
et al, in the Area of Hepburn Lake

In order to complete your submission, please provide a sample location plan, in duplicate. The plan should indicate the assay results next to the corresponding sample locations, and claim lines and claim numbers should be shown.

I apologize for having to write a second time on this matter. I assure you that upon receipt of the above information, assessment of the survey will be done promptly and a statement of approved credits will be issued.

Yours sincerely,

S.E. Yundt
Director
Land Management Branch

Whitney Block, Room 6643
Queen's Park
Toronto, Ontario
M7A 1W3
Phone:(416)965-4888

D. Kinvig:mc

cc: Mining Recorder
Thunder Bay, Ontario
File: 273



Ministry of
Natural
Resources

2.8308

August 19, 1985

RECEIVED File: 2.8308 SEP 17 '85

SEP 17 1985

MINING LANDS SECTION

Gregory R. Laws
P.O. Box 2145
Station "p"
Thunder Bay, Ontario
P7B 5E7

Dear Sir:

RE: Data for Assaying submitted on
Mining Claims TB 747356 and
TB 747359 in the Area of Hepburn
Lake


| | |
|---------------------------|-------------------------------------|
| RECEIVED | |
| LAND MANAGEMENT BRANCH | |
| SEP 17 '85 | |
| PREPARE REPLY | <input type="checkbox"/> |
| COMMENTS PLEASE | <input type="checkbox"/> |
| BY | |
| S. E. YINDT | |
| I. R. MORTON | |
| J. C. SMITH | <input checked="" type="checkbox"/> |
| W. P. BROOK | |
| M. J. HOGAN | |
| D. W. SCOTT | |
| S. KEEN | |
| Return To: R.6643 | |

In order to complete the above-described submission,
please remit (in duplicate), receipts or cancelled
cheques as proof of payment for the \$498.25 expenditure
credits claimed. Invoices are not considered adequate
proof of payment.

When submitting this information, please quote file 2.8308.

For further information, please contact Dennis Kinvig
at (416)965-4888.

Yours sincerely,


S.E. Yundt
Director
Land Management Branch

Whitney Block, Room 6643
Queen's Park
Toronto, Ontario
M7A 1W3
Phone: (416)965-4888

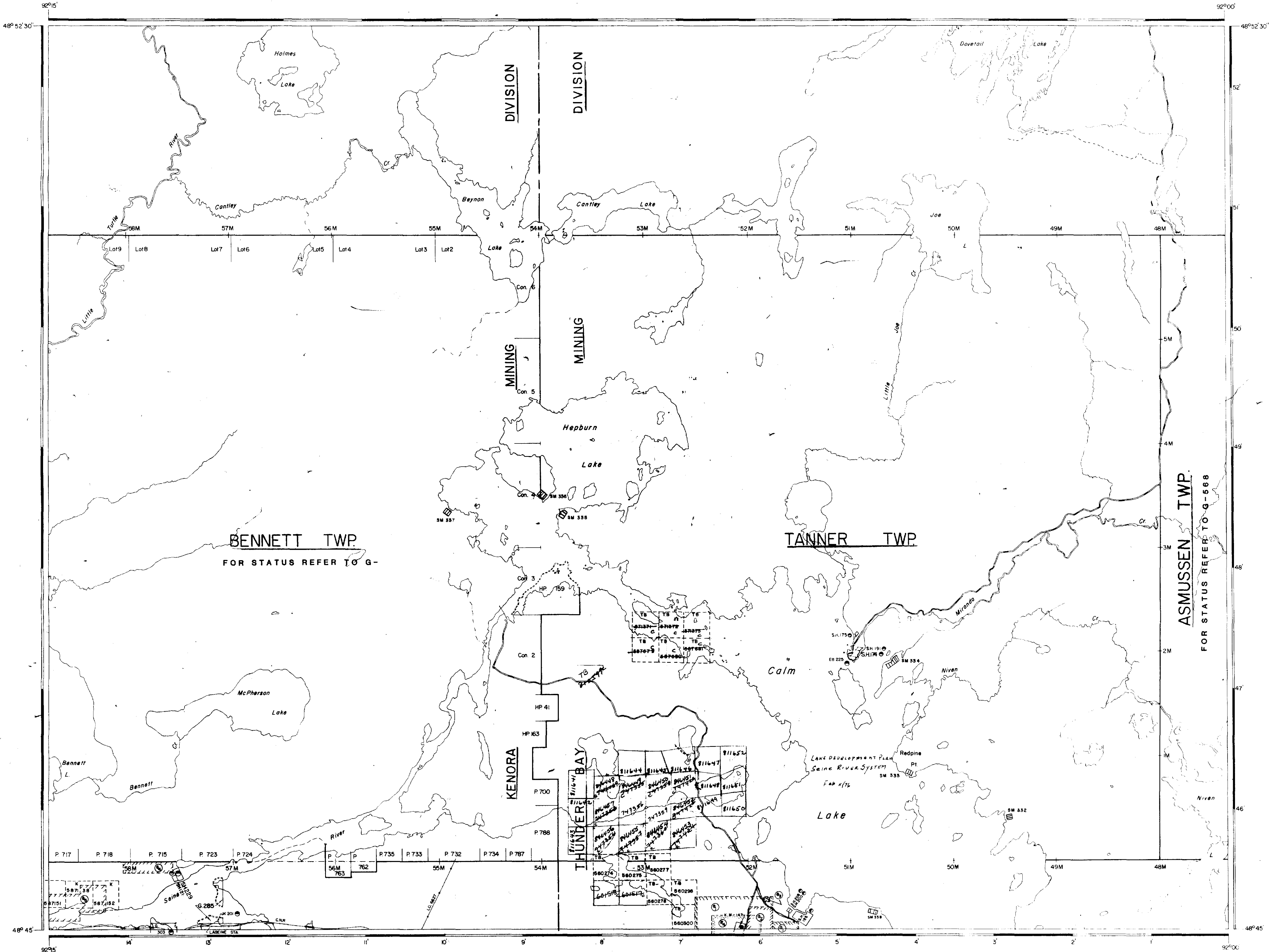
s.l. D. Kinvig:mc

cc: Mining Recorder
Thunder Bay, Ontario
File: #273

Why didn't M.N.R. personnel
tell me this back in
July!

1-235

SANDBEACH LAKE G-556



NOTES

AREAS WITHDRAWN FROM DISPOSITION

| SR - SURFACE RIGHTS | MR - MINING RIGHTS |
|--|--------------------|
| Description: Order No. Date Disposition File CROWN RESERVE W65/75 18/11/75 S.R.O. 156140 REOPENED SEE WESTPORT LAKE LANDROLL G88 | |
| SEC 43, M9 Act W21/80NCR 30/6/80 S.R.O. 163472 | |

SAND AND GRAVEL

| | |
|-----------------------|------------------------|
| M.T.C. GRAVEL PIT 984 | M.T.C. GRAVEL PIT 1088 |
| GRAVEL FILE 35700 | " " " " 1089 |

Flooding Rights in connection with water power sites at Sturgeon Falls & Calm Lake to an elev. of 1173' & 1255' L.O. 6626 File 16799

LEGEND

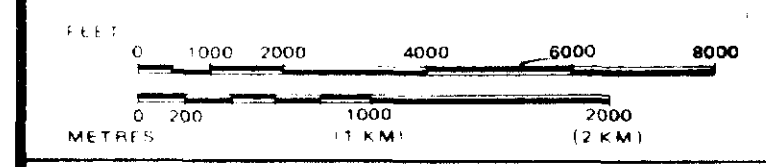
| | |
|------------------------------------|--|
| HIGHWAY AND ROUTE No. | |
| OTHER ROADS | |
| TRAILS | |
| SURVEYED LINES | |
| TOWNSHIPS, BASE LINES, ETC. | |
| LOTS, MINING CLAIMS, PARCELS, ETC. | |
| UNSURVEYED LINES | |
| LOT LINES | |
| PARCEL BOUNDARY | |
| MINING CLAIMS ETC. | |
| RAILWAY AND RIGHT OF WAY | |
| UTILITY LINES | |
| NON-PERENNIAL STREAM | |
| FLOODING OR FLOODING RIGHTS | |
| SUBDIVISION OR COMPOSITE PLAN | |
| RESERVATIONS | |
| ORIGINAL SHORELINE | |
| MARSH OR MUSKEG | |
| MINES | |
| TRAVERSE MONUMENT | |

DISPOSITION OF CROWN LANDS

| TYPE OF DOCUMENT | SYMBOL |
|---------------------------------|--------|
| PATENT, SURFACE & MINING RIGHTS | |
| " SURFACE RIGHTS ONLY | |
| " MINING RIGHTS ONLY | |
| LEASE, SURFACE & MINING RIGHTS | |
| " SURFACE RIGHTS ONLY | |
| " MINING RIGHTS ONLY | |
| LICENCE OF OCCUPATION | |
| ORDER IN COUNCIL | |
| RESERVATION | |
| CANCELLED | |
| SAND & GRAVEL | |

NOTE: MINING RIGHTS IN PARCELS PATENTED PRIOR TO MAY 6, 1913, VESTED IN ORIGINAL PATENTEES BY THE PUBLIC LANDS ACT, R.S.O. 1910, CHAP. 380, SEC. 63, SUBSEC. 1.

SCALE: 1 INCH = 40 CHAINS



AREA HEPBURN LAKE

M.N.R. ADMINISTRATIVE DISTRICT
ATIKOKAN
 MINING DIVISION
THUNDER BAY/KENORA
 LAND TITLES / REGISTRY DIVISION
RAINY RIVER

Ministry of Natural Resources
 Land Management Branch
 Ontario
 Date: April 22 1982

DECEMBER 1981
 Number
G-532

1-236



FACTOR LAKE G-527