



52C16SW0006 W9410.00075 BENNETT LAKE

010

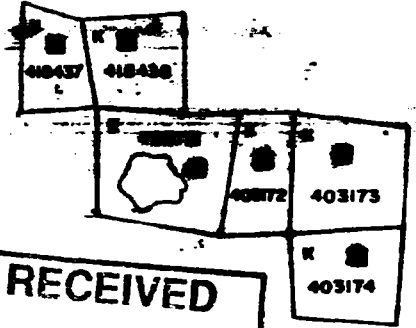
PLAN
92-93
370
93-94
CAT

1161371

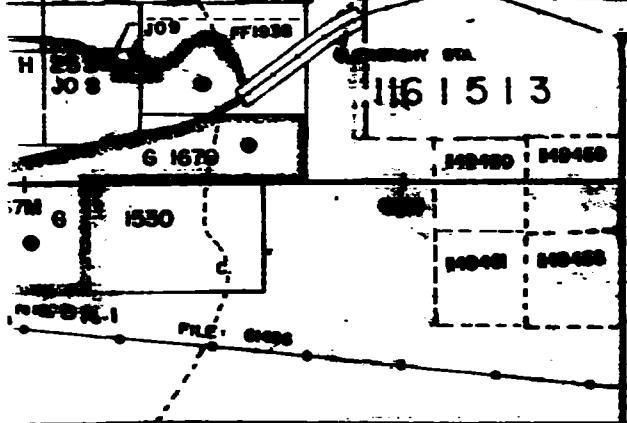
1144868 1144869

Turtle

1161434
1161202
1161435
1161514
1161513



RECEIVED
NOV 8 1994
MINING LANDS BRANCH




BENNETT LAKE
G2667

Indian Reserve

25 24 23 22 21

WILD POTATO LAKE AREA - G-2703



1994

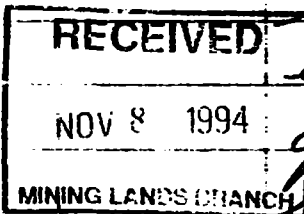
Dear Scott,

Re note letter of 94, 07, 13.

I would like to know in writing how you are able to perform stripping in 30-30° below weather?

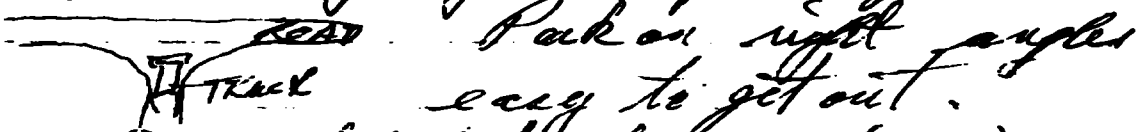
Scott I was very surprised to hear this from you as this is very common to us. The weather temp. does not affect us much to the location, snow or wind does.

① We do a lot of prospecting in winter as you see much faster and look in different locations than you would in summer. It is very rewarding - in fact we have found several good zones winter prospecting. We usually melt area with ultrason & return to strip in summer. If area looks good we will winter strip. Winter stripping is easy and comes off in chunks as long as you have the cutter for cutting the roots. Areas of heavy overburden are not done eg - they are not usually found - if they are present to showing we usually wait till spring unless overburden is sand.



② To winter prospect you must have the right equipment. A good truck & snowplow

we have plowed ourselves in and out many times every winter. We carry the snowmobile, calose, pluggers out in back of truck. A good wide entrance is plowed we try not to park on road side on back roads as you are in snowplows way they have to plow you in




③ The first day (after plowing entrance) we walk in on snowshoes to the shoring - to break a snowdrift that will freeze overnight. On shorings far from the road we blaze a trail in and cut it out to make a snowmobile trail. We have a calose we pull behind the snowmobile to carry pluggers gas oil etc.

④ Having located pit area we strip shales till snow loose rocks moss etc. after stripping pit area we cut long poles or cable area with plastic eq in case of rain blowing snow we don't have to shovel all over again the next day.

⑤ The next day we bring in pluggers - gas etc. for drilling. Pluggers do not work 100% in cold weather but we have

RECEIVED
NOV 8 1994
MINING LANDS BRANCH



a few secrets to overcome this. yes the hardest part is keeping your hands warm when loading the holes for blasting. We blast & cover slaving with long poles & plastic, but the time it is dusk & time to go home.

(6) The next day we go in and track and sample. We try to get all the loose rock out of pit so we can sweep it clean with a whole broom, or do this or else. the tailings snow freeze to the rocks and the slaving is hard to read in the future.

(7) Why in winter. - To carry a plunger in to most locations in summer is quite a job sometimes often impossible. We prefer colder temps, as in warmer weather you sweat and then you get chilled towards the end of the day. Please return photos.

Sincerely
Louis Louissian

KENORA - MINING DIV.
RECEIVED
AUG 15 1994
AM PM
7 8 9 10 11 12 1 2 3 4 5 6


RECEIVED
NOV 8 1994
MINING LANDS BRANCH



RECEIVED
NOV 8 1994
MINING LANDS BRANCH

LOCATION OF STRIPPING AND TRENCHING

BENNETT LAKE G 2667



CLAIM
1161434

CLAIM 1161435

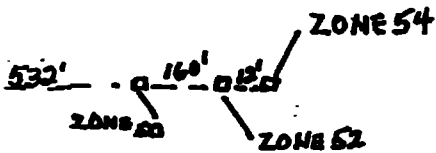
CLAIM
1161202

Post #4

Post #1

GRAVEL ROAD

200'




RECEIVED
NOV 8 1994
MINING LANDS BRANCH

1993

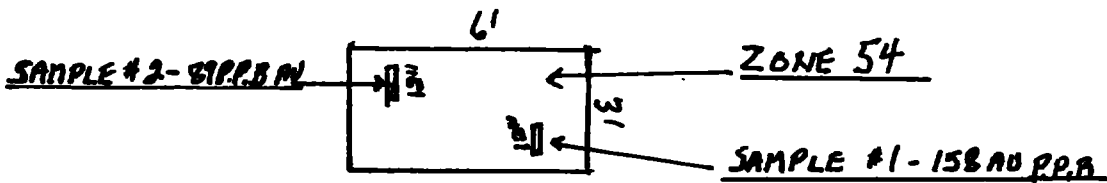
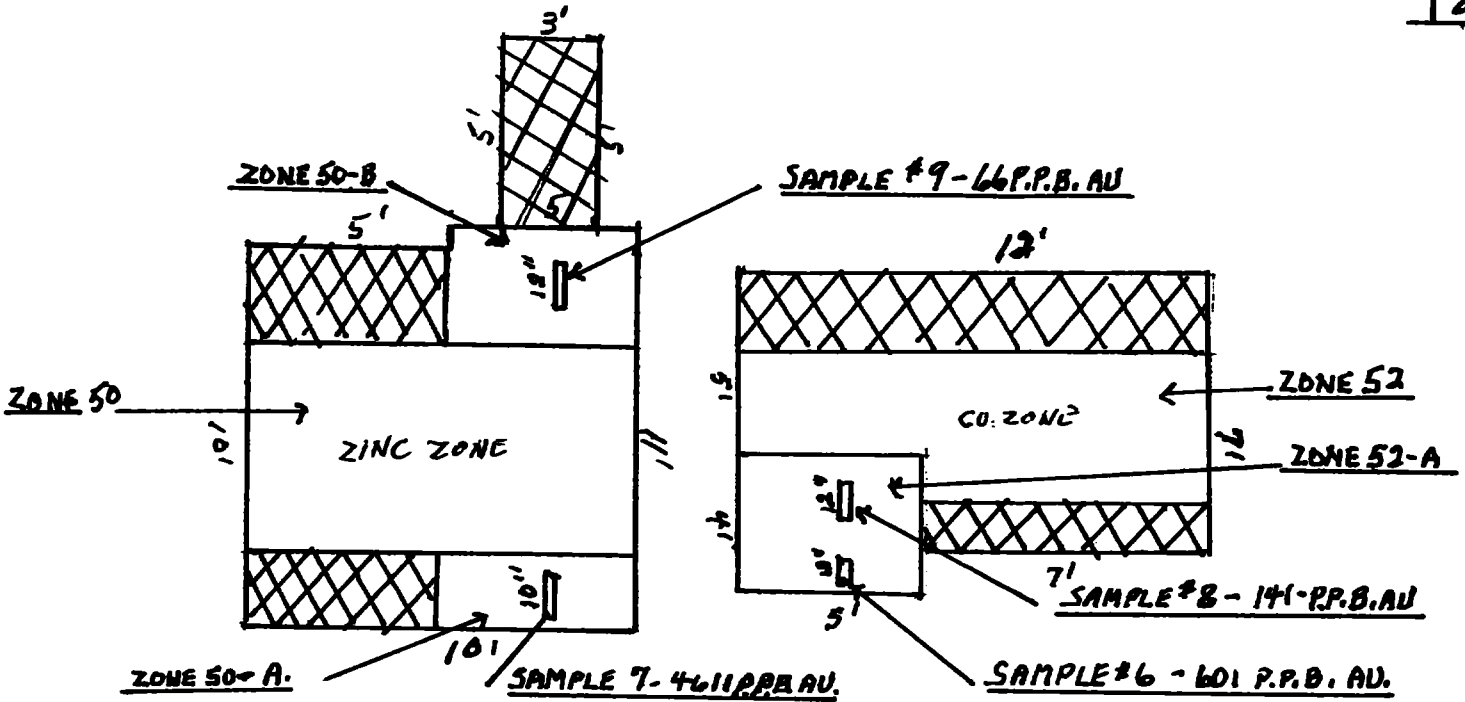
SKETCH OF TRENCHING AND SAMPLING

BENNETT LAKE G 2667

CLAIM 1161435



SCALE 1" = 5'



STRIPPING

RECEIVED H + BLAST
 NOV 8 1994
 MINING LANDS BRANCH

STRIPPING AND TRENCHING DAILY LOG

<u>PROJECT AREA</u>	<u>DATE</u>	<u>WORK PERFORMED</u>
<u>BENNETT LAKE G2667</u>		
<u>CLAIM - 1161435</u>	JAN. 4/94	DRILL & BLAST ZONE 50-B CLAIM - 1161435 CENTRAL WEST PORTION OF CLAIM.
	JAN. 5/94	TRENCH & SAMPLE ZONE 50-B 1-SAMPLE # 9
	JAN. 7/94	DRILL & BLAST ZONE 50-A CLAIM - 1161435
	JAN. 8/94	TRENCH & SAMPLE ZONE 50-A 1-SAMPLE # 7
	JAN. 9/94	DRILL + BLAST ZONE 50-A CLAIM - 1161435
	JAN. 10/94	TRENCH & SAMPLE ZONE 52-A 2-SAMPLE # 6 + # 8
	JAN. 14/94	STRIPPING AREA ZONE 54 CLAIM 1161435
	JAN. 15/94	DRILL + BLAST ZONE 54
	JAN 16/94	TRENCH & SAMPLE ZONE 54 2-SAMPLES # 1 + # 2
	MAY 1, 2, 3/94	STRIP NORTH ZONE 50-B - DEEPEN - ZONE 50 TO 41 DEEP

LOCATION OF STRIPPING & TRENCHING

SKETCH ATTACHED

SKETCH OF TRENCHING & SAMPLING

SKETCH ATTACHED

DESCRIPTION OF SAMPLES

<u>SAMPLE NO.</u>	<u>TYPE OF SAMPLE</u>	<u>ROCK TYPE</u>	<u>MINERALIZATION</u>	<u>ASSAY</u>
No 7	10" CHIP	MAFIC VOLCANIC	MINOR SULPHIDE	461 P.P.B. AU.
No. 9	12" CHIP	MAFIC VOLCANIC + CHERT STZ STRINGERS	MINOR SULPHIDE	66 P.P.B. AU.
No. 6	12" CHIP	QUARTZ	MINOR SULPHIDE + CU.	601 P.P.B. AU.
No. 8	12" CHIP	QUARTZ	MINOR SULPHIDE + CU.	141 P.P.B. AU.
No. 1	12" CHIP	QUARTZ	MINOR SULPHIDE + CU.	158 P.P.B. AU.
No 9	12" CHIP	QUARTZ	MINOR SULPHIDE + CU.	89 P.P.B. AU.

RECEIVED
NOV 8 1994
MINING LANDS BRANCH



ACCURASSAY LABORATORIES

A DIVISION OF ASSAY LABORATORY SERVICES INC.

1070 LITHIUM DRIVE, UNIT 2
THUNDER BAY, ONTARIO P7B 6G3
PHONE (807) 623-6448
FAX (807) 623-6820

Page 1

RAY COUSINEAU
P.O. Box 33
Fort Frances, Ontario
P9A 3M5

January 18, 1994

Job #944013

Accurassay	Sample #	Customer	Gold ppb	Gold Oz/t
	1			
	2	1 JAN. 16/94 CLAIM 1161435	158	0.005
	3	2 JAN. 16/94 " "	89	0.003
	4	3 DEC. 23 CLAIM-1050815	4020	0.117
	5	4	14	<0.001
	6	5 MAY-19 - CLAIM-1161574	27	0.001
	7	6 DEC. 19 CLAIM 1149457	7	<0.001
	8	7 DEC. 19 " "	10	<0.001
	9	8	26	0.001
	10	9-DEC. 17 CLAIM 1149457	19	0.001
	10 Check	10-DEC. 31 " "	12	<0.001
	11	10	13	<0.001
		11-DEC. 14 " "	239	0.007

Certified By:

RECEIVED

NOV 8 1994

MINING LANDS BRANCH



Report of Work Conducted After Recording Claim

Mining Act

RECOMMENDED
Transaction Number **75**
W/9410 0001E

Personal information collected on this form is obtained under the authority of the Mining Act. This information will be used for correspondence. Questions about this collection should be directed to the Provincial Manager, Mining Lands, Sudbury, Ontario, P3E 6A5, telephone (705) 670-7264.

- Instructions:**
- Please type or print and submit in duplicate
 - Refer to the Mining Act and Regulations Recorder.
 - A separate copy of this form must be completed for each Work Group.
 - Technical reports and maps must accompany this form in duplicate.
 - A sketch, showing the claims the work is assigned to, must accompany this form.



52C16SW0006 W8410.00075 BENNETT LAKE

900

Recorded Holder(s) LOUIS COUSINEAU	Client No. 121624 R 1062
Address 272 SCOTT ST. (P.O. BOX 33) FORT FRANCES, ONT. (P3A 3H5)	Telephone No. 707-274 3761
Mining Division KENORA	Township/Area BENNETT LAKE
	M or G Plan No. 62667
Dates Work Performed From: JAN 2 - 1994 To: Aug 3 - 94	

Work Performed (Check One Work Group Only)

Work Group	Type
Geotechnical Survey	
Physical Work, Including Drilling	STRIPPING - TRENCHING - BLASTING
Rehabilitation	
Other Authorized Work	
Assays	
Assignment from Reserve	

RECEIVED
NOV 8 1994
MINING LANDS BRANCH

Total Assessment Work Claimed on the Attached Statement of Costs \$ **4658.00**

Note: The Minister may reject for assessment work credit all or part of the assessment work submitted if the recorded holder cannot verify expenditures claimed in the statement of costs within 30 days of a request for verification.

Persons and Survey Company Who Performed the Work (Give Name and Address of Author of Report)

Name	Address
LOUIS COUSINEAU (AUTHOR)	272 SCOTT ST. (P.O. BOX 33) FORT FRANCES, ONT. (P3A 3H5)
RAY COUSINEAU	430 1ST STE. (P.O. BOX 33) FORT FRANCES, ONT. (P3A 3H5)
KEN DESJARDINS	518 NELSON ST. FORT FRANCES, ONT. (P3A 1B4)

(attach a schedule if necessary)

Certification of Beneficial Interest * See Note No. 1 on reverse side

I certify that at the time the work was performed, the claims covered in this work report were recorded in the current holder's name or held under a beneficial interest by the current recorded holder.	Date Aug 9/94	Recorded Holder or Agent (Signature) <i>Louis Cousineau</i>
--	-------------------------	--

Certification of Work Report

I certify that I have a personal knowledge of the facts set forth in this Work report, having performed the work or witnessed same during and/or after its completion and annexed report is true.		
Name and Address of Person Certifying <i>Louis Cousineau (272 Scott St. P.O. Box 33 Fort Frances, Ont. P3A 3H5)</i>		
Telephone No. 707 274-3761	Date Aug 9, 1994	Certified By (Signature) <i>Louis Cousineau</i>

For Office Use Only

Total Value Cr. Recorded 4658	Date Recorded July 12/94	Mining Recorder <i>[Signature]</i>	Received Stamp - MINING DIV. RECEIVED
	Revised Approval Date Nov 15/94	Date Approved Oct. 7/94	AUG 15 1994 PM
	Date Notice to Amendments Sent		AM 789 10 11 12 1 2 3 4 5 6

FIRST REC'D
JULY 12 1994

Work Report Number for Applying Reserve	Claim Number (see Note 2)	Number of Claim Units
	1161435	6
	1161514	14
	1161513	6
Total Number of Claims		

Value of Assessment Work Done on this Claim	Value Applied to this Claim
4658.00	2000
	2658
Total Value Work Done	
4658	4658

Value Assigned from this Claim	Reserve: Work to be Claimed at a Future Date
4658	
Total Assigned From	
4658	Total Reserve

RECEIVED
 NOV 8 1994
 MINING LANDS BRANCH


Credits you are claiming in this report may be cut back. In order to minimize the adverse effects of such deletions, please indicate from which claims you wish to prioritize the deletion of credits. Please mark (✓) one of the following:

- Credits are to be cut back starting with the claim listed last, working backwards.
- Credits are to be cut back equally over all claims contained in this report of work.
- Credits are to be cut back as prioritized on the attached appendix.

In the event that you have not specified your choice of priority, option one will be implemented.

Note 1: Examples of beneficial interest are unrecorded transfers, option agreements, memorandum of agreements, etc., with respect to the mining claims.

Note 2: If work has been performed on patented or leased land, please complete the following:

I certify that the recorded holder had a beneficial interest in the patented or leased land at the time the work was performed.	Signature 	Date Aug 9, 94
---	---	-------------------



Ministry of
Northern Development
and Mines

Ministère du
Développement du Nord
et des mines

**Statement of Costs
for Assessment Credit**

**État des coûts aux fins
du crédit d'évaluation**

Mining Act/Loi sur les mines

Transaction No./N° de transaction

Personal information collected on this form is obtained under the authority of the Mining Act. This information will be used to maintain a record and ongoing status of the mining claim(s). Questions about this collection should be directed to the Provincial Manager, Minings Lands, Ministry of Northern Development and Mines, 4th Floor, 159 Cedar Street, Sudbury, Ontario P3E 6A5, telephone (705) 670-7284.

Les renseignements personnels contenus dans la présente formule sont recueillis en vertu de la Loi sur les mines et serviront à tenir à jour un registre des concessions minières. Adressez toute question sur la collecte de ces renseignements au chef provincial des terrains miniers, ministère du Développement du Nord et des Mines, 159, rue Cedar, 4^e étage, Sudbury (Ontario) P3E 6A5, téléphone (705) 670-7284.

1. Direct Costs/Coûts directs

Type	Description	Amount Montant	Totals Total global
Wages Salaires	Labour <i>3 MEN</i> Main-d'oeuvre <i>12 DAYS</i>		<i>3600.-</i>
	Field Supervision Supervision sur le terrain		
Contractor's and Consultant's Fees Droits de l'entrepreneur et de l'expert- conseil	Type		
Supplies Used Fournitures utilisées	Type <i>240</i> <i>20 STICKS FUSION</i>	<i>48.00</i>	
	<i>40' 3-LINE 050</i>	<i>20.00</i>	
	<i>6 FUSES @ 3.33</i>	<i>20.00</i>	<i>88.00</i>
Equipment Rental Location de matériel	Type <i>ATLAS COPCO</i> <i>PLUGGER</i>		
	<i>4-DAYS @ 35</i>	<i>140.00</i>	<i>140.00</i>
Total Direct Costs Total des coûts directs			

2. Indirect Costs/Coûts indirects

** Note: When claiming Rehabilitation work Indirect costs are not allowable as assessment work.
Pour le remboursement des travaux de réhabilitation, les coûts indirects ne sont pas admissibles en tant que travaux d'évaluation.

Type	Description	Amount Montant	Totals Total global
Transportation Transport	Type <i>12-DAYS @ 48.30</i>	<i>579.60</i>	<i>579.60</i>
	<div style="border: 1px solid black; padding: 5px; width: fit-content; margin: auto;"> <p>RECEIVED</p> <p>NOV 8 1994</p> <p>MINING LANDS BRANCH</p> </div>		
Food and Lodging Nourriture et hébergement	<i>KEN 9 DAYS @ 10</i>	<i>30.-</i>	
	<i>RAY 12 " @ 10</i>	<i>30.-</i>	
	<i>LOUIS 3 " @ 10</i>	<i>30.-</i>	
Mobilization and Demobilization Mobilisation et démobilisation			
Sub Total of Indirect Costs Total partiel des coûts indirects			
Amount Allowable (not greater than 20% of Direct Costs) Montant admissible (n'excédant pas 20 % des coûts directs)			
Total Value of Assessment Credit (Total of Direct and Allowable indirect costs)		Valeur totale du crédit d'évaluation (Total des coûts directs et indirects admissibles)	

Note: The recorded holder will be required to verify expenditures claimed in this statement of costs within 30 days of a request for verification. If verification is not made, the Minister may reject for assessment work all or part of the assessment work submitted.

Note : Le titulaire enregistré sera tenu de vérifier les dépenses demandées dans le présent état des coûts dans les 30 jours suivant une demande à cet effet. Si la vérification n'est pas effectuée, le ministre peut rejeter tout ou une partie des travaux d'évaluation présentés.

Filing Discounts

1. Work filed within two years of completion is claimed at 100% of the above Total Value of Assessment Credit.
2. Work filed three, four or five years after completion is claimed at 50% of the above Total Value of Assessment Credit. See calculations below:

Total Value of Assessment Credit	Total Assessment Claimed
	$\times 0.50 =$

Remises pour dépôt

1. Les travaux déposés dans les deux ans suivant leur achèvement sont remboursés à 100 % de la valeur totale susmentionnée du crédit d'évaluation.
2. Les travaux déposés trois, quatre ou cinq ans après leur achèvement sont remboursés à 50 % de la valeur totale du crédit d'évaluation susmentionné. Voir les calculs ci-dessous.

Valeur totale du crédit d'évaluation	Evaluation totale demandée
	$\times 0,50 =$

Certification Verifying Statement of Costs

I hereby certify:
that the amounts shown are as accurate as possible and these costs were incurred while conducting assessment work on the lands shown on the accompanying Report of Work form.

that as *Recorded Holder* I am authorized
(Recorded Holder, Agent, Position in Company)

to make this certification

Attestation de l'état des coûts

J'atteste par la présente :
que les montants indiqués sont le plus exact possible et que ces dépenses ont été engagées pour effectuer les travaux d'évaluation sur les terrains indiqués dans la formule de rapport de travail ci-joint.

Et qu'à titre de _____ je suis autorisé
(titulaire enregistré, représentant, poste occupé dans la compagnie)

à faire cette attestation.

Signature *Louis Laminier* Date *July 10/94*

OUR NUMBER	063476
DATE	Jan 4 / 94
CUSTOMER'S ORDER	
SALESMAN	
TERMS	
F.O.B.	

SOLD TO LOUIS + RAY COUSINEAU + KEN DESTARDINS

SHIPPED TO BENNETT LAKE TWP
 ADDRESS CLAIM 1161435 VIA _____

INVOICE

Jan 4	1-Day plugger zone 50-B	T-12 14 1-DAY	39 00
Jan 7	1-Day plugger zone 50-A	T-12 14 1-DAY	37 00
Jan 9	1-Day plugger zone 52-A	T-12 14 1-DAY	39 00
Jan 15	1-Day plugger zone 54	T-12 14 1-DAY	39 00
Atlas Copco plugger rental includes Bits, gauges, tools @ 39 ⁰⁰ /day			156 00

BROWNLINE 032

RECEIVED
 NOV 8 1994
 MINING LANDS BRANCH

OUR NUMBER	063478
DATE	Jan 4 / 94
CUSTOMER'S ORDER	
SALESMAN	
TERMS	
F.O.B.	

SOLD TO Ray Cousineau
Time sheet
 SHIPPED TO Bennett Lake Twp
 ADDRESS Claim 1161435 VIA _____

INVOICE

Jan 4	Drill-Blast zone 50-B	T-12 14 1-DAY	
5	Trench-sample " " -B	T-12 14 1 "	
7	Drill-Blast " " -A	T-12 14 1 "	
8	Trench sample " " -A	T-12 14 1 "	
9	Drill-Blast " 52-A	T-12 14 1 "	
10	Trench-sample " 52-A	T-12 14 1 "	
14	Strip " 54	T-12 14 1 "	
15	Drill-Blast " 54	T-12 14 1 "	
16	Trench sample " 54	T-12 14 1 "	
Jan 1-	strip NORTH " 50-B	T-12 14 1 "	
Jan 2-3	Dippen " 50	T-12 14 2 "	
Total			12 days

BROWNLINE 032

OUR NUMBER	063477
DATE	Jan 4/94
CUSTOMER'S ORDER	
SALESMAN	
TERMS	
F.O.B.	

SOLD TO Ron Draydine
Time Sheet
 SHIPPED TO Bennett Lake
 ADDRESS Claim 1161435 VIA

INVOICE

Jan 4	Dull Blast	one 50-B	7-12-94	1-DAY	150	00
Jan 5	Trench Sample	" " "	7-12-94	1-DAY		
Jan 7	Dull Blast	" " A	7-12-94	1-DAY		
Jan 8	Trench Sample	" " A	7-12-94	1-DAY		
Jan 9	Dull Blast	" 53-A	7-12-94	1-DAY		
Jan 10	Trench Sample	" 53-A	7-12-94	1-DAY		
Jan 14	Strip	" 54	7-12-94	1-DAY		
Jan 15	Dull Blast	" 54	7-12-94	1-DAY		
Jan 16	Strip Sample	" 54	7-12-94	1-DAY		
9 Days						

BROWLINE 832

OUR NUMBER	063479
DATE	May 1/94
CUSTOMER'S ORDER	
SALESMAN	
TERMS	
F.O.B.	

SOLD TO Louis Cousineau
Time Sheet
 SHIPPED TO Bennett Lake Trap
 ADDRESS Claim 1161435 VIA

INVOICE

May 1/94	Strip Northport	one 50-B	7-12-94	1 day		
May 2	Dryer	one 50	7-12-94	1 day		
May 3	Dryer	one 50	7-12-94	1 day		

RECEIVED
 NOV 8 1994
 MINING LANDS BRANCH

Torch

BROWLINE 832



Action Memo

Title

Date

94.12.07

To *Marc*


From (Please Print Name)

SPJ

LC.N. No.	Area Code	Telephone No.	Ext.	Message Taken By
<input type="checkbox"/> Phoned On Hold	<input type="checkbox"/> Please Call Returned Your Call	<input type="checkbox"/> Will Call Back	<input type="checkbox"/> Will Call Back	<input type="checkbox"/> Waiting in Person <input type="checkbox"/> Will Return
<input type="checkbox"/> File	<input type="checkbox"/> Draft Reply For My Signature	<input type="checkbox"/> Provide More Details	<input type="checkbox"/> For Your Information	
<input type="checkbox"/> Type Draft	<input type="checkbox"/> For Your Approval and Signature	<input type="checkbox"/> Keep Me Informed	<input type="checkbox"/> For Discussion	
<input type="checkbox"/> Type Final	<input type="checkbox"/> Circulate, Initial and Return	<input type="checkbox"/> Take Appropriate Action	<input checked="" type="checkbox"/> Per Your Request	
<input type="checkbox"/> Make Copies	<input type="checkbox"/> Return With Comments	<input type="checkbox"/> Note and See Me	<input type="checkbox"/> Returned With Thanks	
<input type="checkbox"/> Please Answer	<input type="checkbox"/> Investigate and Report	<input type="checkbox"/> Note and Return	<input type="checkbox"/>	

Comments

Re: Louis Cousineau work report W9410 -



Over

SENJ
TODale Messenger
Geoscience Approval Office
W. G. M. C.

FROM

Scott Kirtt

DEPT

DATE

94.11.01

SUBJECT

W 94/0.00075 (Amended). Approved

Dale

This work report gave us grief right from the start - was received here prior to "The Great Experiment" in your shop. It's a very borderline submission and I reluctantly approved it just before the 90 day period ran out.

Would you give this copy to "whoever" - possibly Marc Coldrean for scanning etc. I have given the 2nd copy to the

REPLY

Resident Geologist here in Karna

RECEIVED

NOV 8 1994

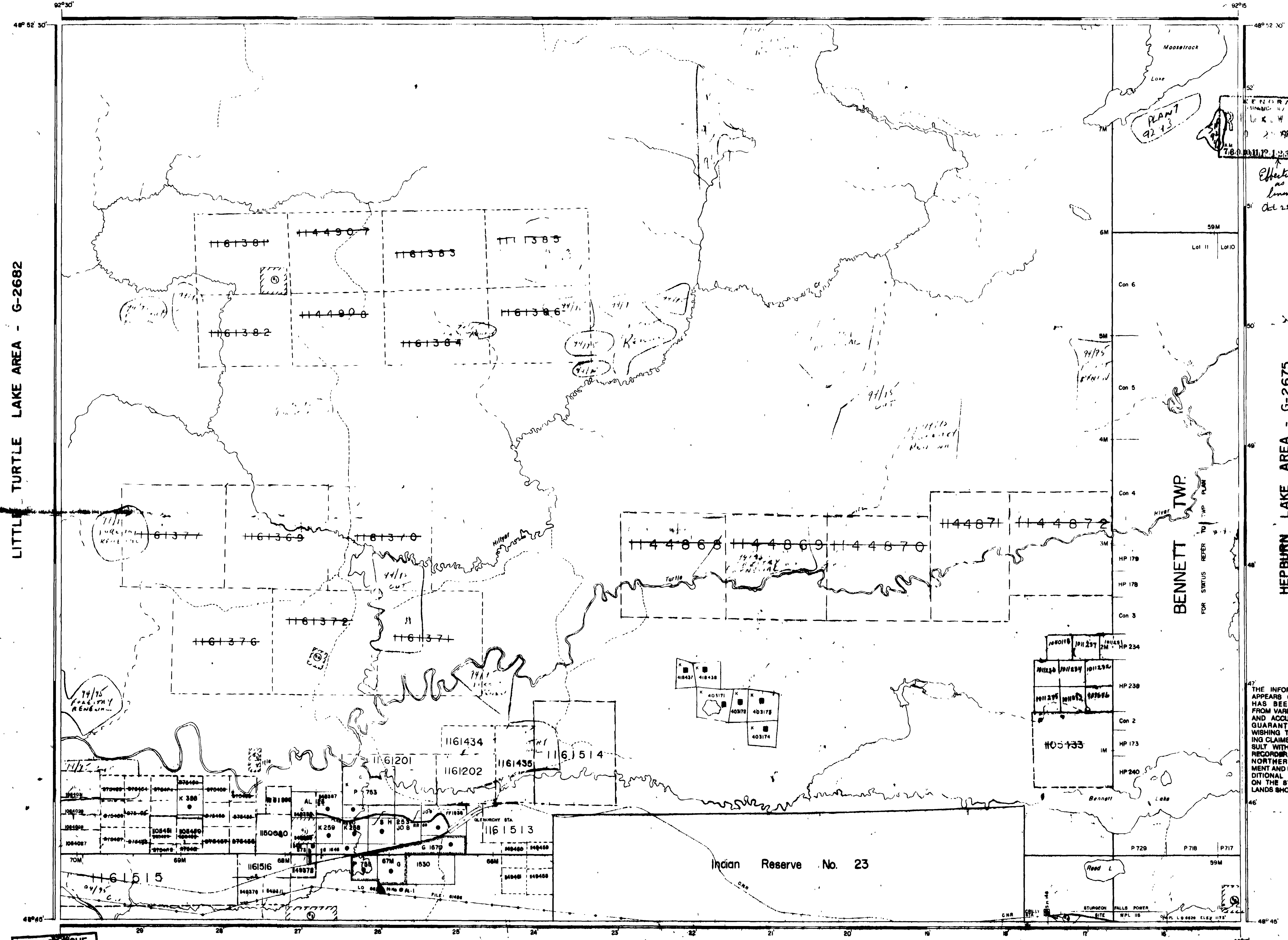
MINING LANDS BRANCH

For your files.

REPLY FROM

REPLY DATE

MANION LAKE AREA - G-2686



LITTLE TURTLE LAKE AREA - G-2682

HEPBURN LAKE AREA - G-2675

WILD POTATO LAKE AREA - G-2703

DATE OF ISSUE
DEC - 7 - 1984
KENORA
MINING DIVISION

LEGEND

- HIGHWAY AND ROUTE No
- OTHER ROADS
- TRAILS
- SURVEYED LINES
- TOWNSHIP'S BASE LINES, ETC
- LOTS, MINING CLAIMS, PARCELS ETC
- UNSURVEYED LINES
- LOT LINES
- PARCEL BOUNDARY
- MINING CLAIMS ETC
- RAILWAY AND RIGHT OF WAY
- UTILITY LINES
- NON-PERENNIAL STREAM
- FLOODING OR FLOODING RIGHTS
- SUBDIVISION OR COMPOSITE PLAN
- RESERVATIONS
- ORIGINAL SHORELINE
- MARSH OR MUSKEG
- MINES
- TRAVERSE MONUMENT

DISPOSITION OF CROWN LANDS

TYPE OF DOCUMENT	SYMBOL
PATENT, SURFACE & MINING RIGHTS	○
" SURFACE RIGHTS ONLY	○
" MINING RIGHTS ONLY	○
LEASE, SURFACE & MINING RIGHTS	○
" SURFACE RIGHTS ONLY	○
" MINING RIGHTS ONLY	○
LICENCE OF OCCUPATION	○
ORDER-IN-COUNCIL	○
RESERVATION	○
CANCELLED	○
SAND & GRAVEL	○

REFERENCES

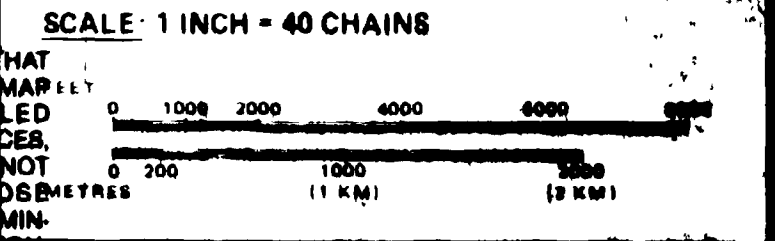
AREAS WITHDRAWN FROM DISPOSITION

- M.R.O. MINING RIGHTS ONLY
- S.R.O. SURFACE RIGHTS ONLY
- M.S. MINING AND SURFACE RIGHTS

Description	Order No.	Date	Disposition	File

SAND AND GRAVEL

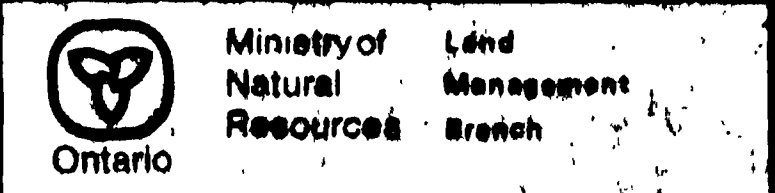
- ① GRAVEL FILE 162718
- ② M.T.C. PIT 1089
- ③ GRAVEL FILE 162718
- ④ M.T.C. PIT 1058
- ⑤ GRAVEL FILE 16789 vol 7
- ⑥ M.N.R. Gravel Reserve No. 228, File 166716
- ⑦ M.T.C. PIT No. 18-16



THE INFORMATION APPEARS ON THIS MAP HAS BEEN COMPILED FROM VARIOUS SOURCES AND ACCURACY IS NOT GUARANTEED. THOSE WISHING TO STAKE MINING CLAIMS SHOULD CONSULT WITH THE MINING RECORDS, MINISTRY OF NORTHERN DEVELOPMENT AND MINES, FOR ADDITIONAL INFORMATION ON THE STATUS OF THE LANDS SHOWN HEREIN.

BENNETT LAKE

M.N.R. ADMINISTRATIVE DISTRICT
FORT FRANCES
MINING DIVISION
KENORA
LAND TITLES / REGISTRY DIVISION
RAINY RIVER



Date: FEBRUARY, 1984
Number: M-2392
G-2667

