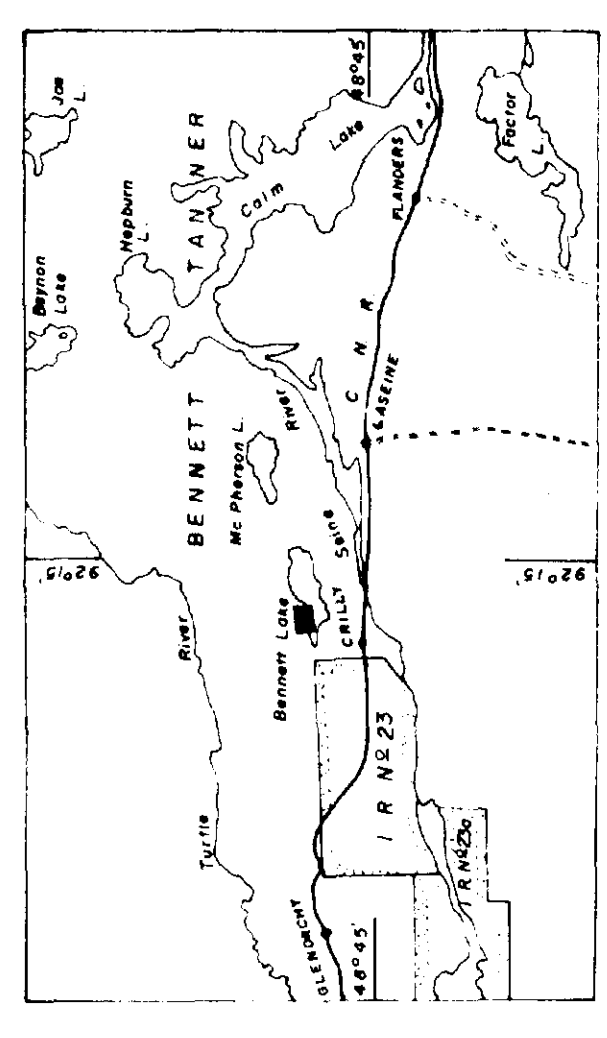
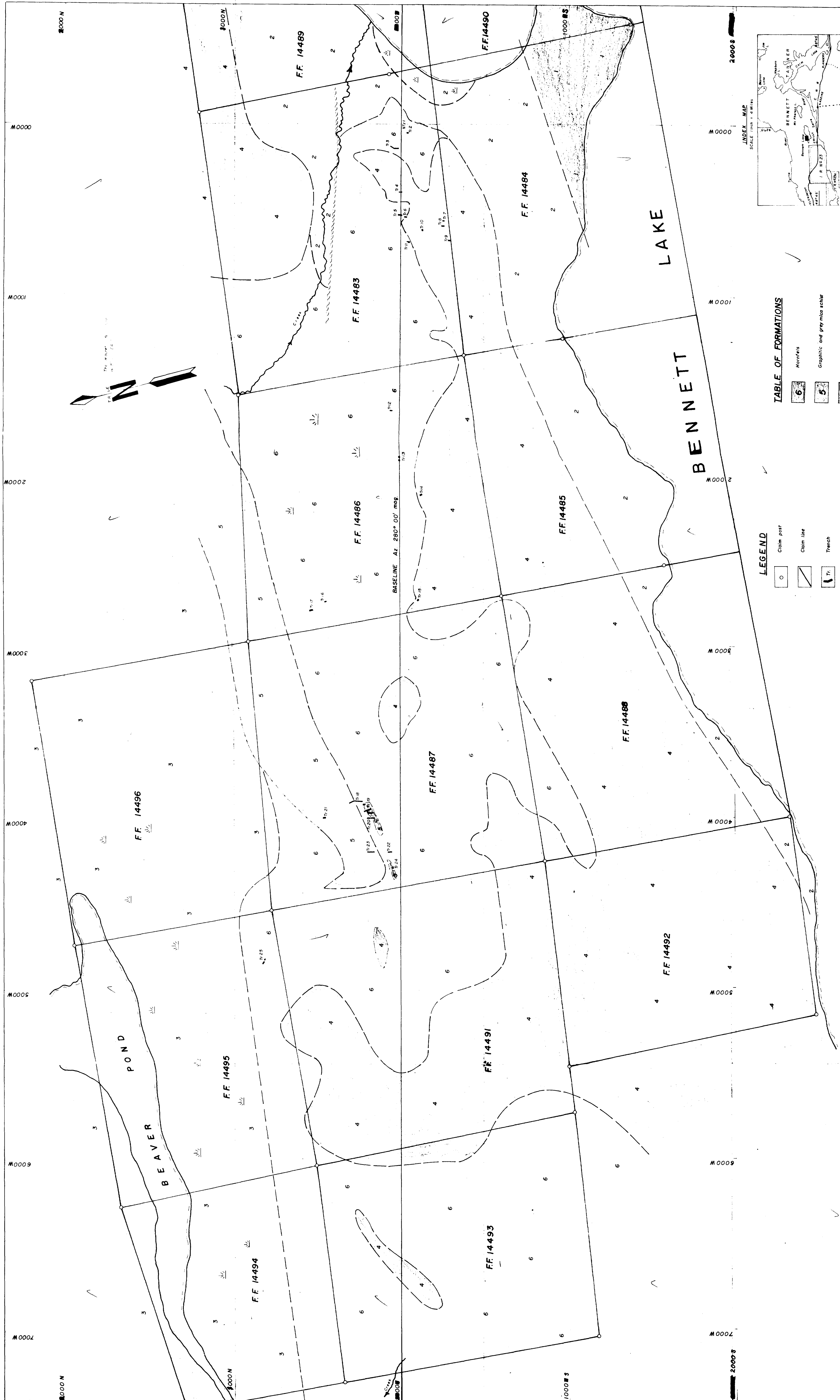




52C16SW8258 63.3348 BENNETT LAKE

010



**LEGEND**

	Claim post
	Claim line
	Trench
	Fault
	Geological contact
	Swamp
	Creek
	Lake

**TABLE OF FORMATIONS**

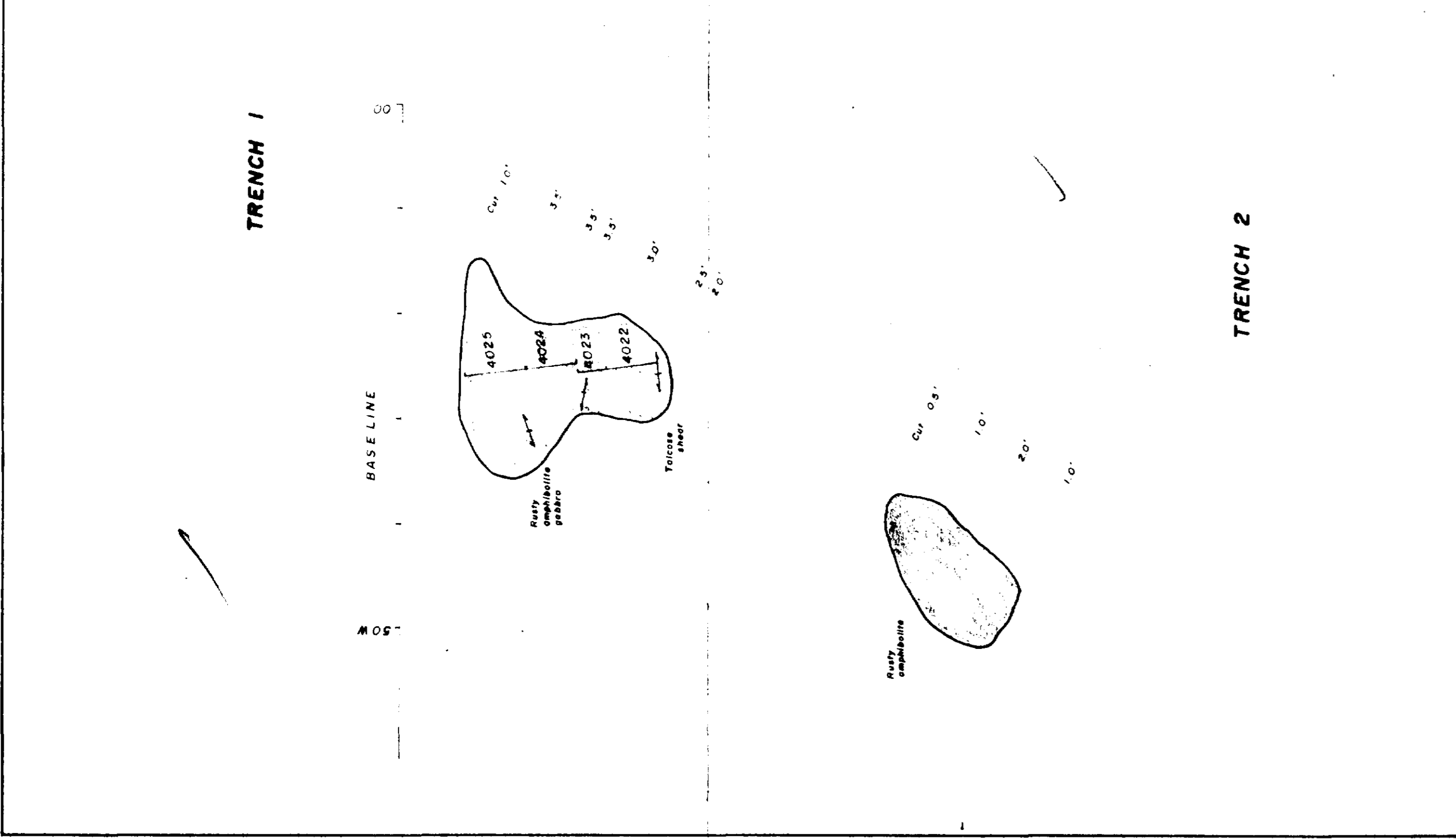
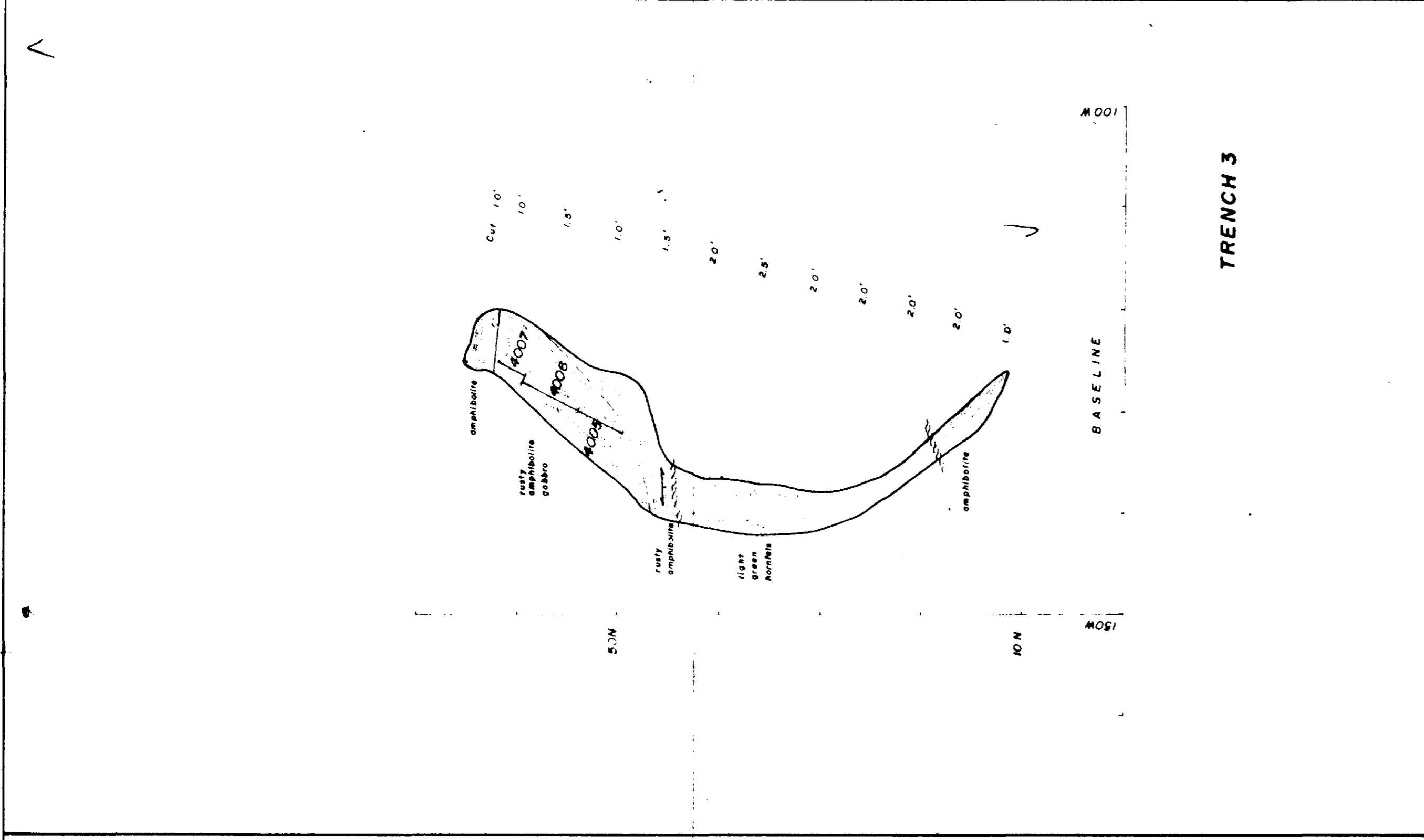
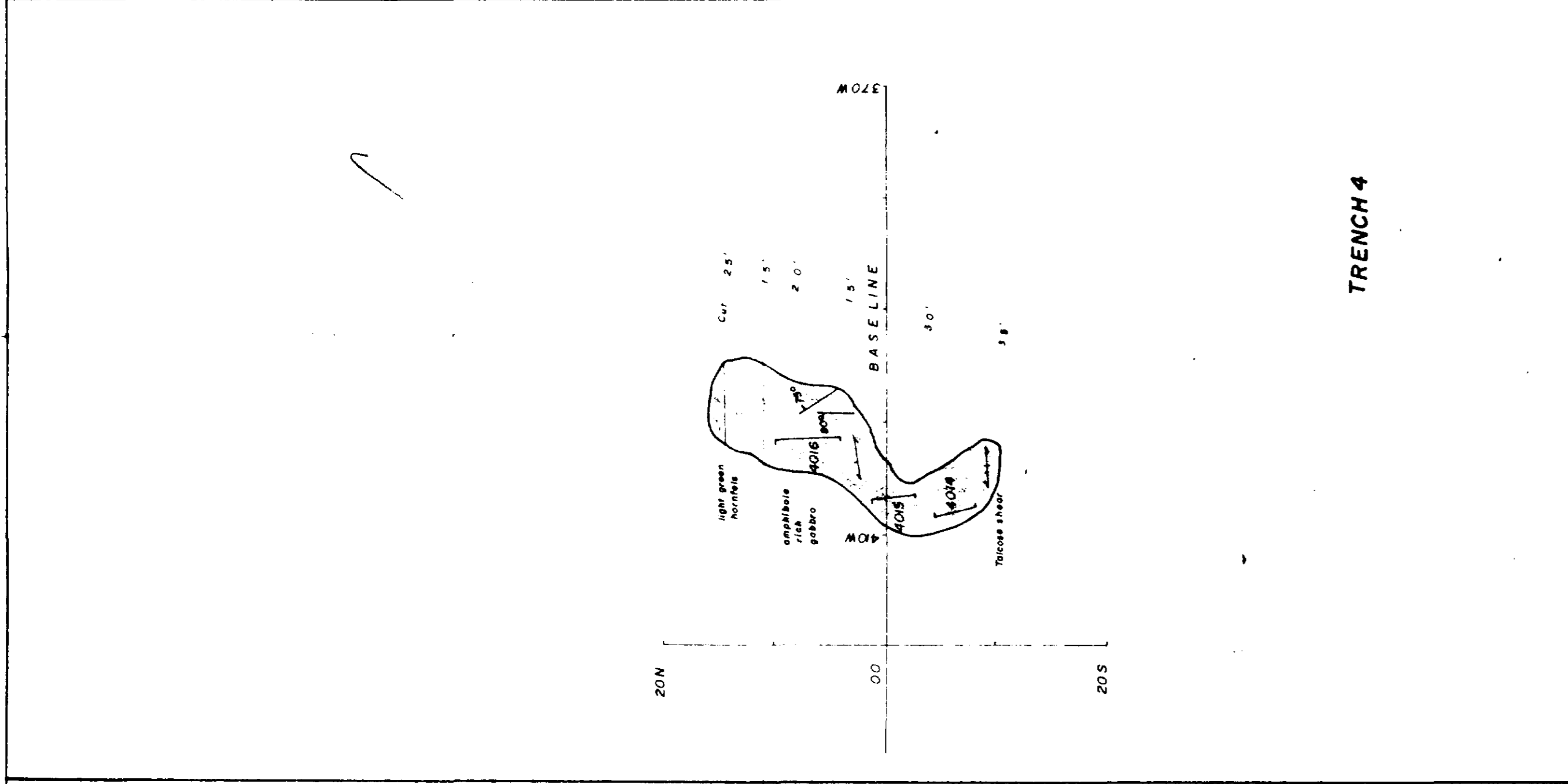
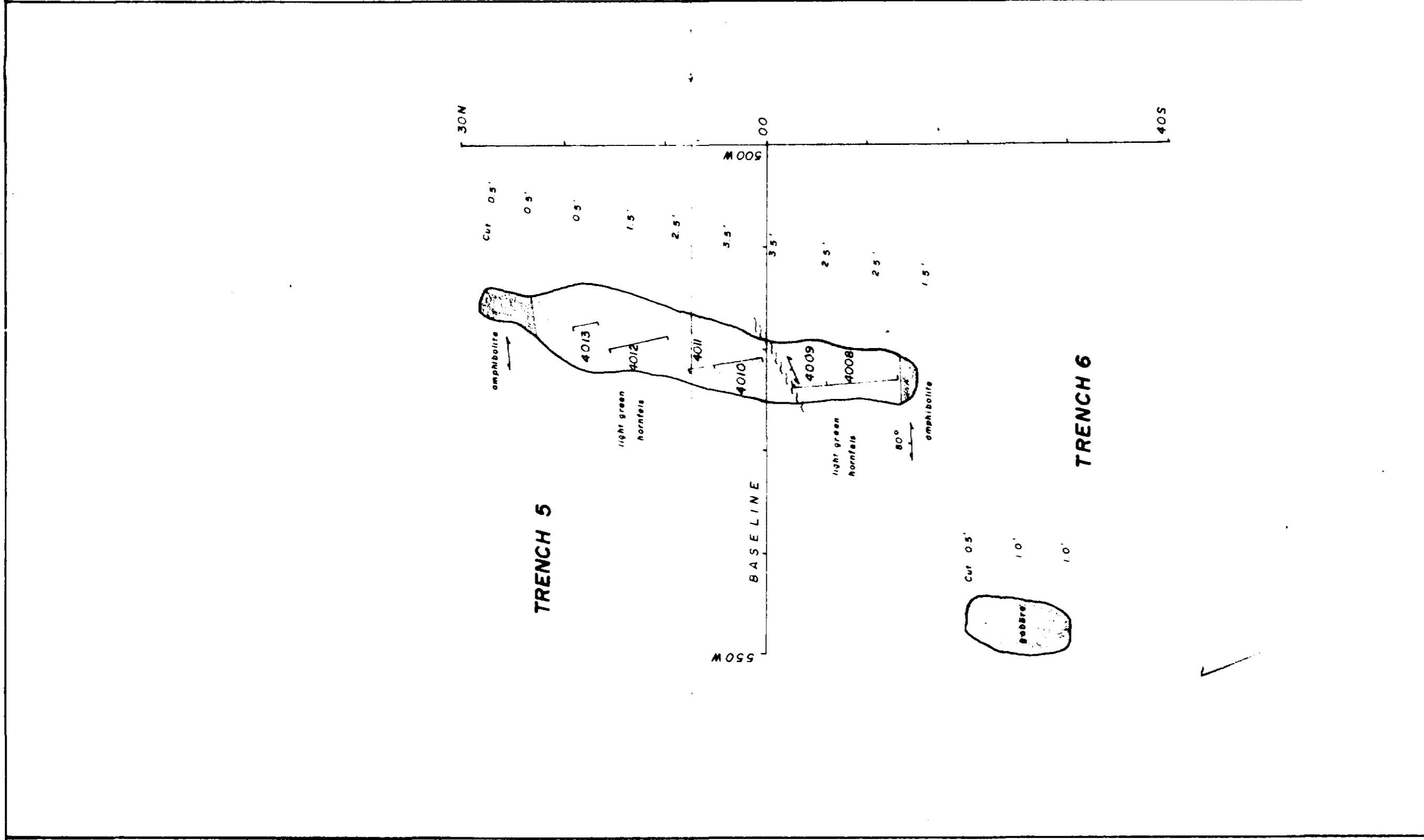
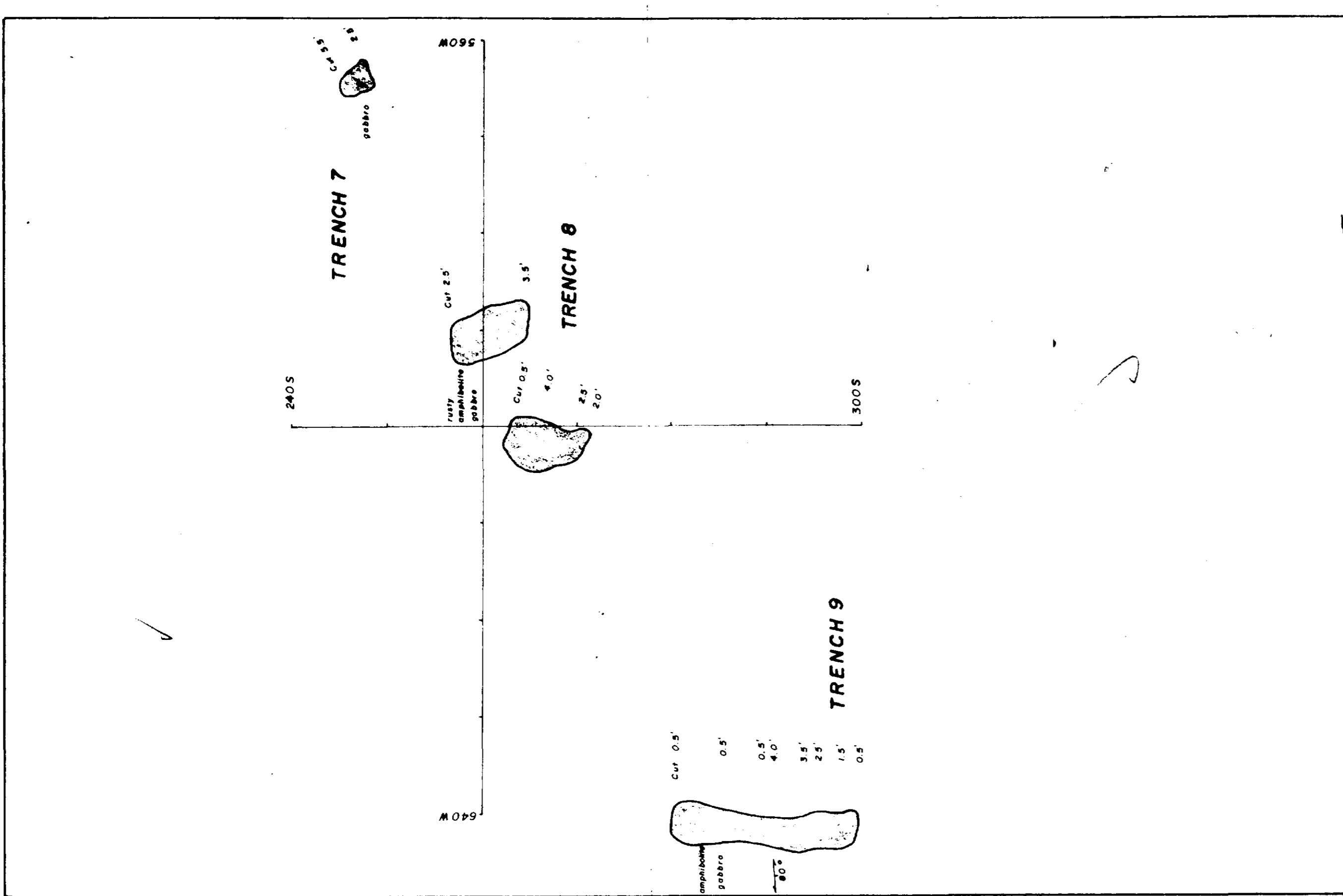
	6	Hornfels
	5	Graphitic and grey mica schist
	4	Gabbro
	3	Biotite schist
	2	Andesitic basalts
	1	Chertiferous



**STEEP ROCK IRON MINES LTD.**  
 BENNETT LAKE PROSPECT, FORT FRANCES MINING DIV.  
**TRENCH LOCATION PLAN**

DATE: Jan. 1964 DRAWN BY: s.s.s. APP: A.T. Avison  
 SCALE: 1 inch = 200 Feet A.T. AVISON, GEOLOGIST





**TABLE OF FORMATIONS**

7	VEIN QUARTZ
6	SCHIST
5	LAMPROPHYRE
4	GRANITE
3	GABBRO
2	AMPHIBOLITE
1	HORNFELS

**LEGEND**

[Symbol]	SCHISTOSITY, GNEISSOSITY - ATTITUDE ?
[Symbol]	VERTICAL
[Symbol]	INCLINED
[Symbol]	FAULT - OBSERVED
[Symbol]	JOINT - INCLINED
[Symbol]	DRAG FOLD
[Symbol]	CHANNEL SAMPLE

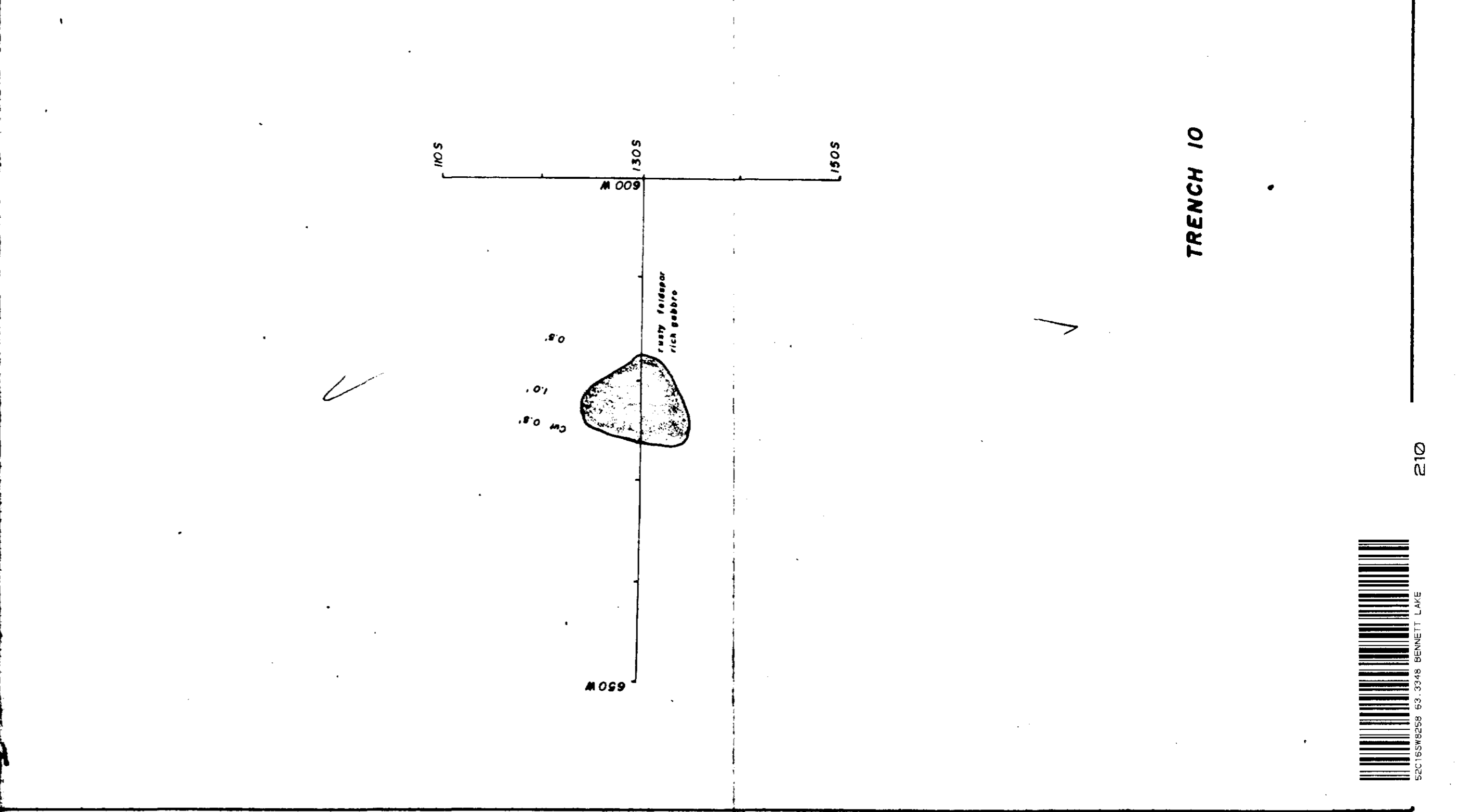
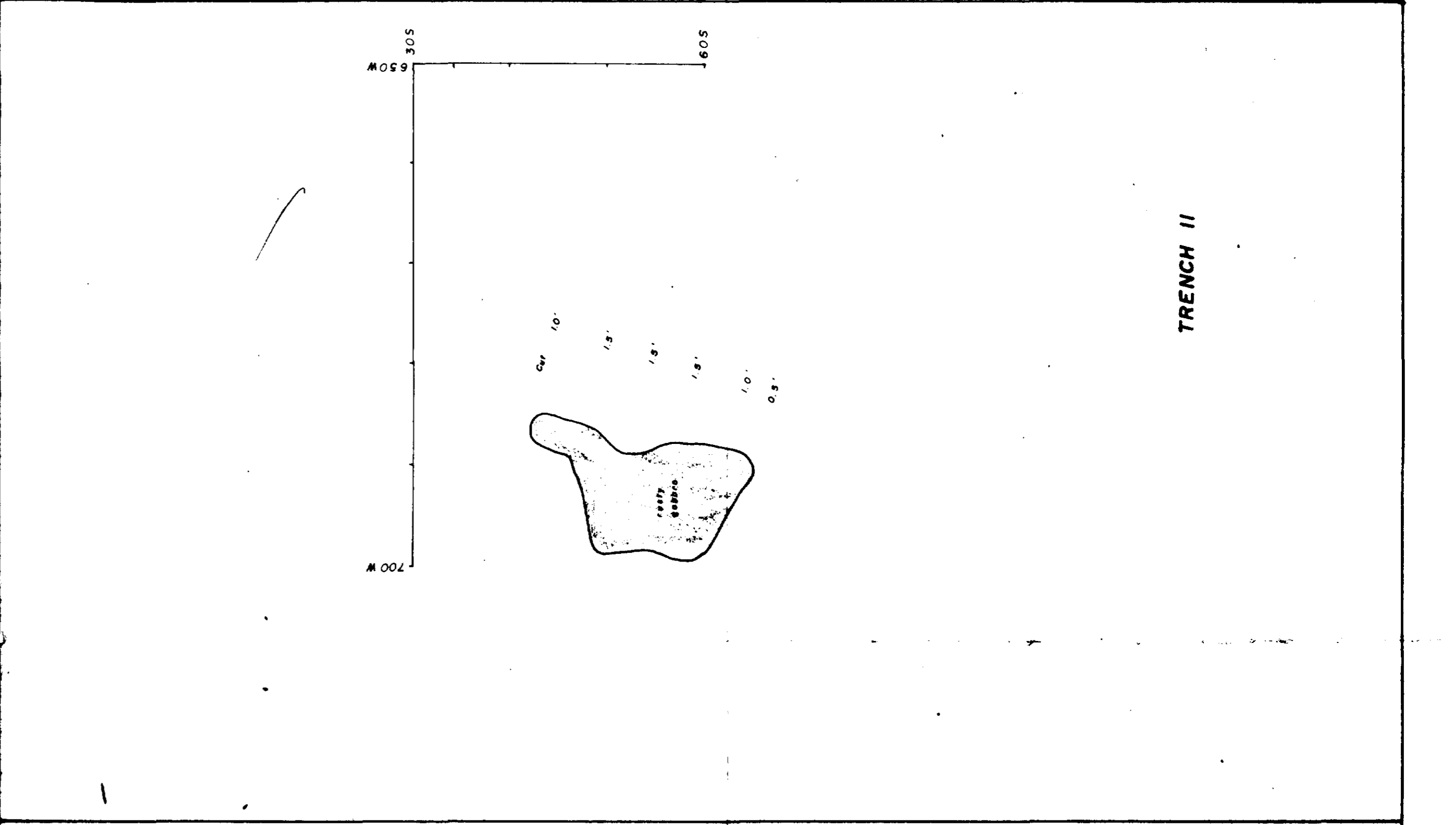
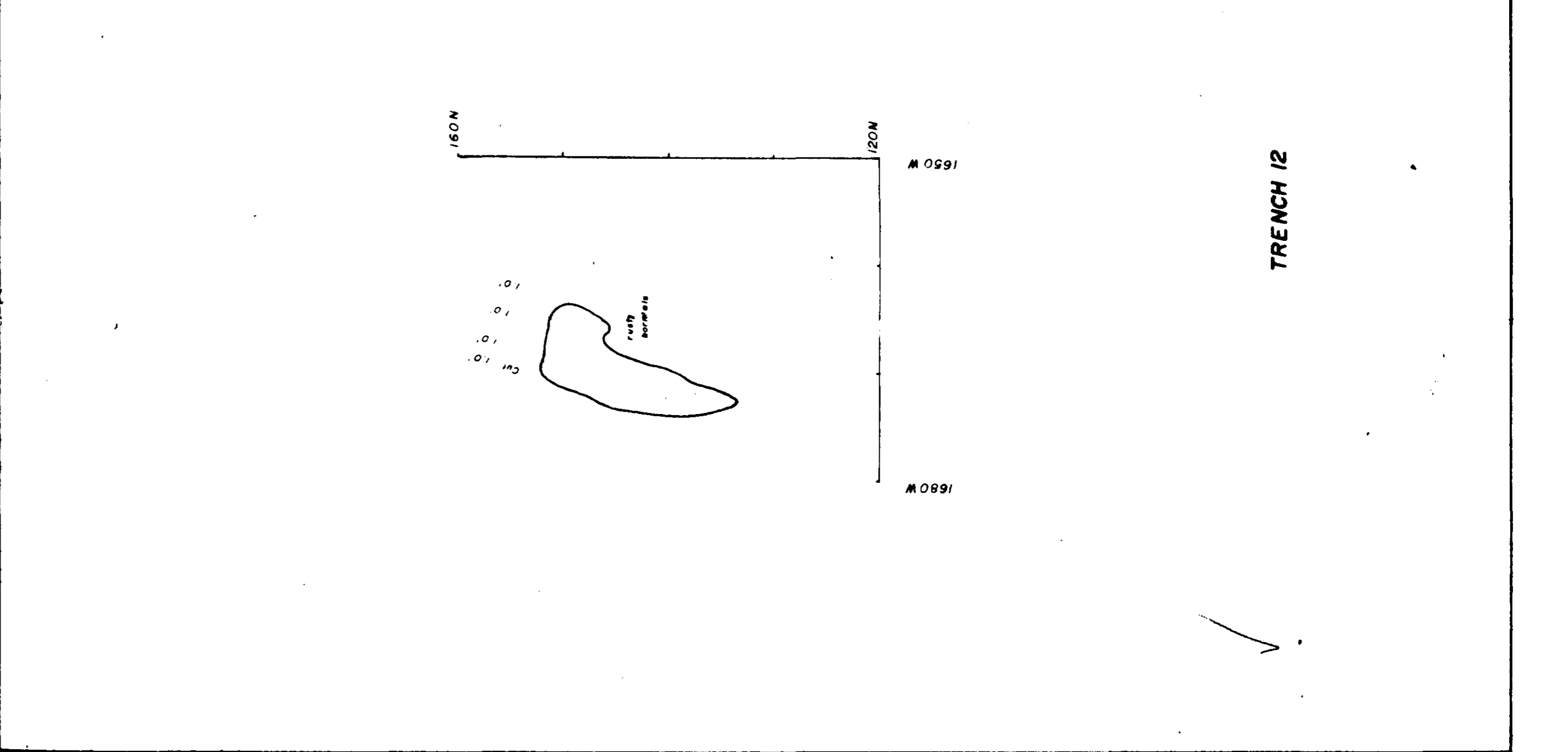
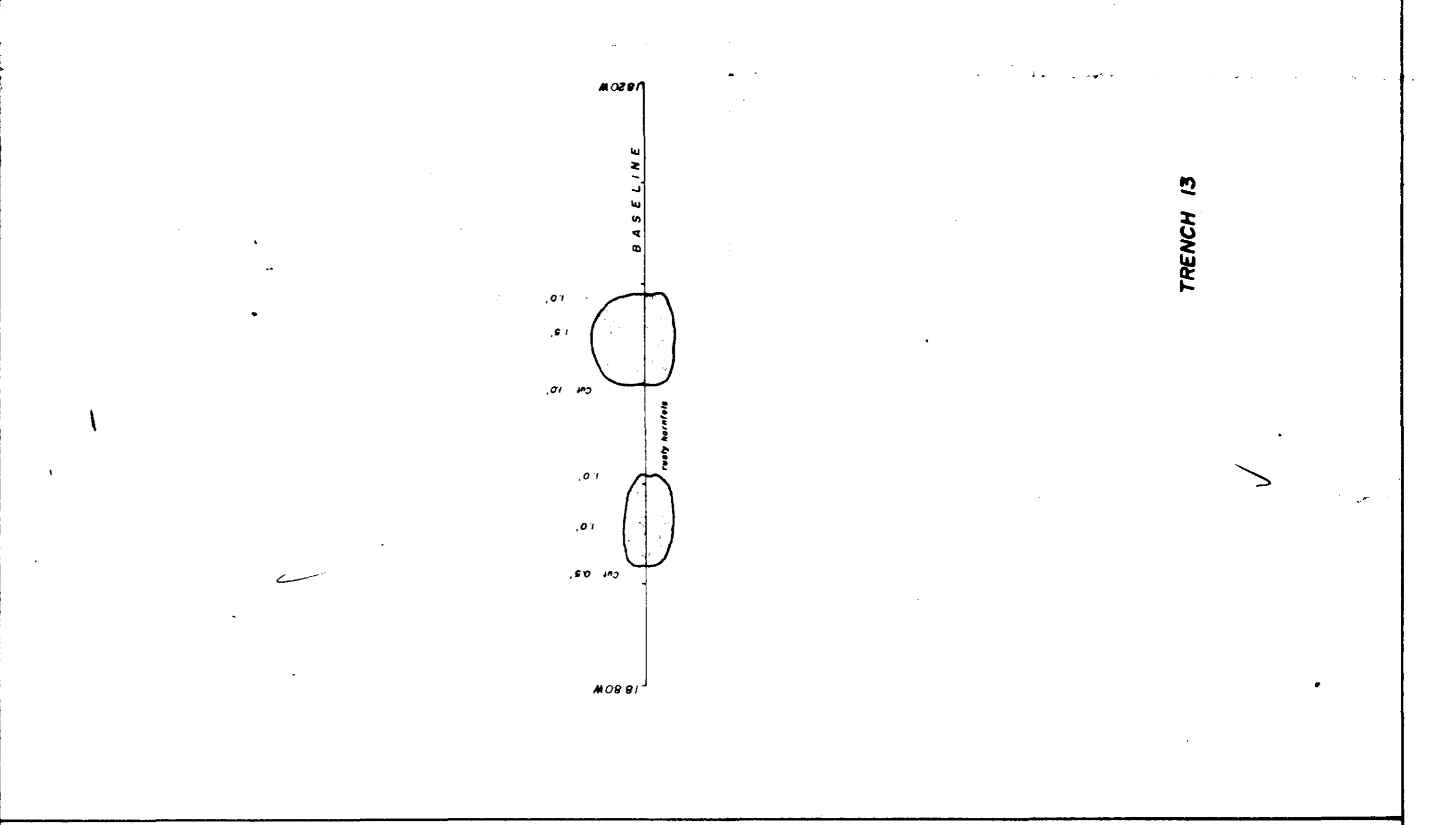
**INDEX MAP**  
SCALE: 1 inch = 1/2 Mile

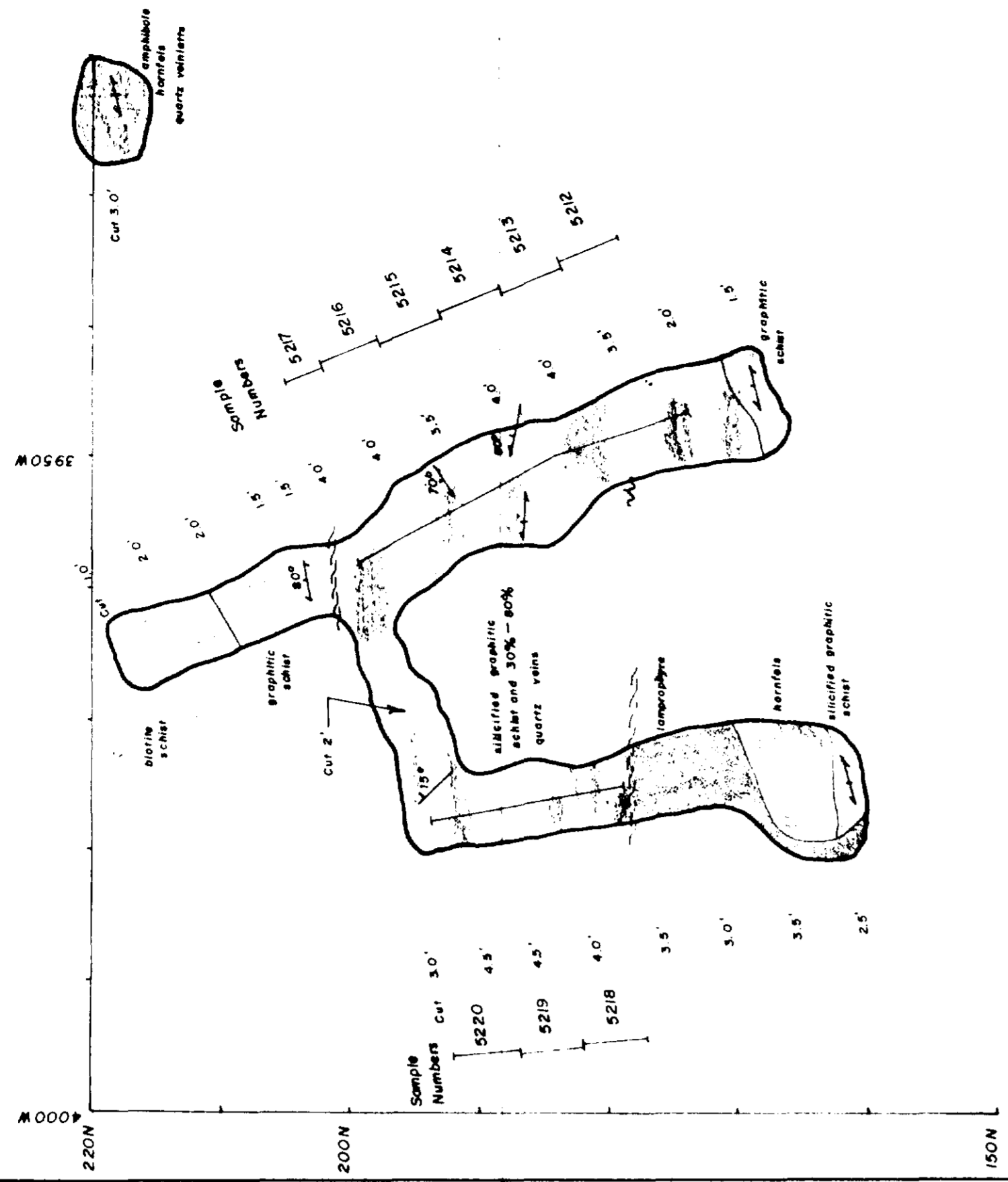
**ASSOCIATION OF CANADA, FIELD**  
A. T. WILSON

**STEEL RAIL PROSPECT, FORT FRANCES MINING DIV.**

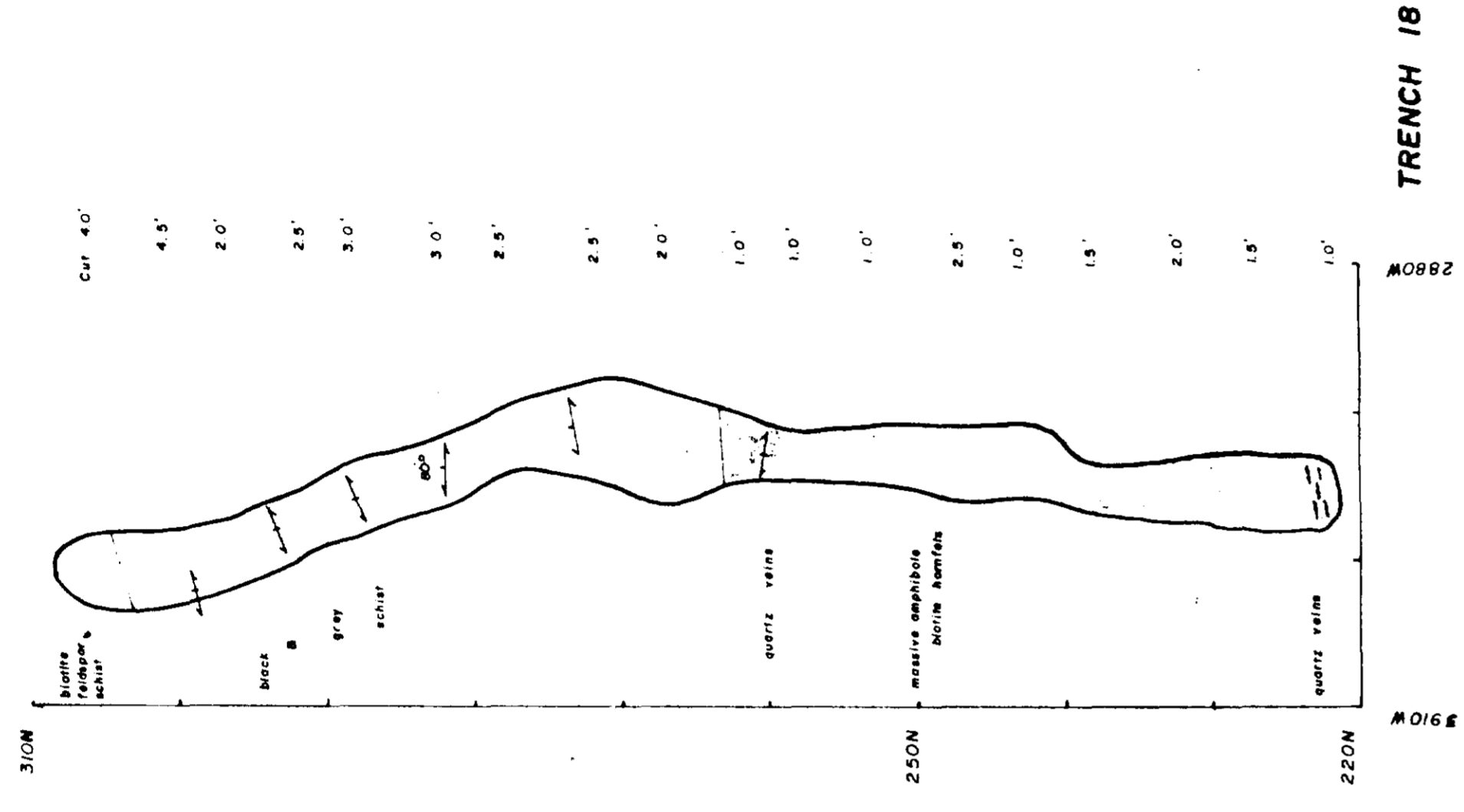
**PLANS OF TRENCHES**  
PART 1 OF 2 PARTS

DATE: JUN 26 1964 DRAWN BY: A.T.W. APP: A.T.W.  
SCALE: 1 inch = 10 FEET

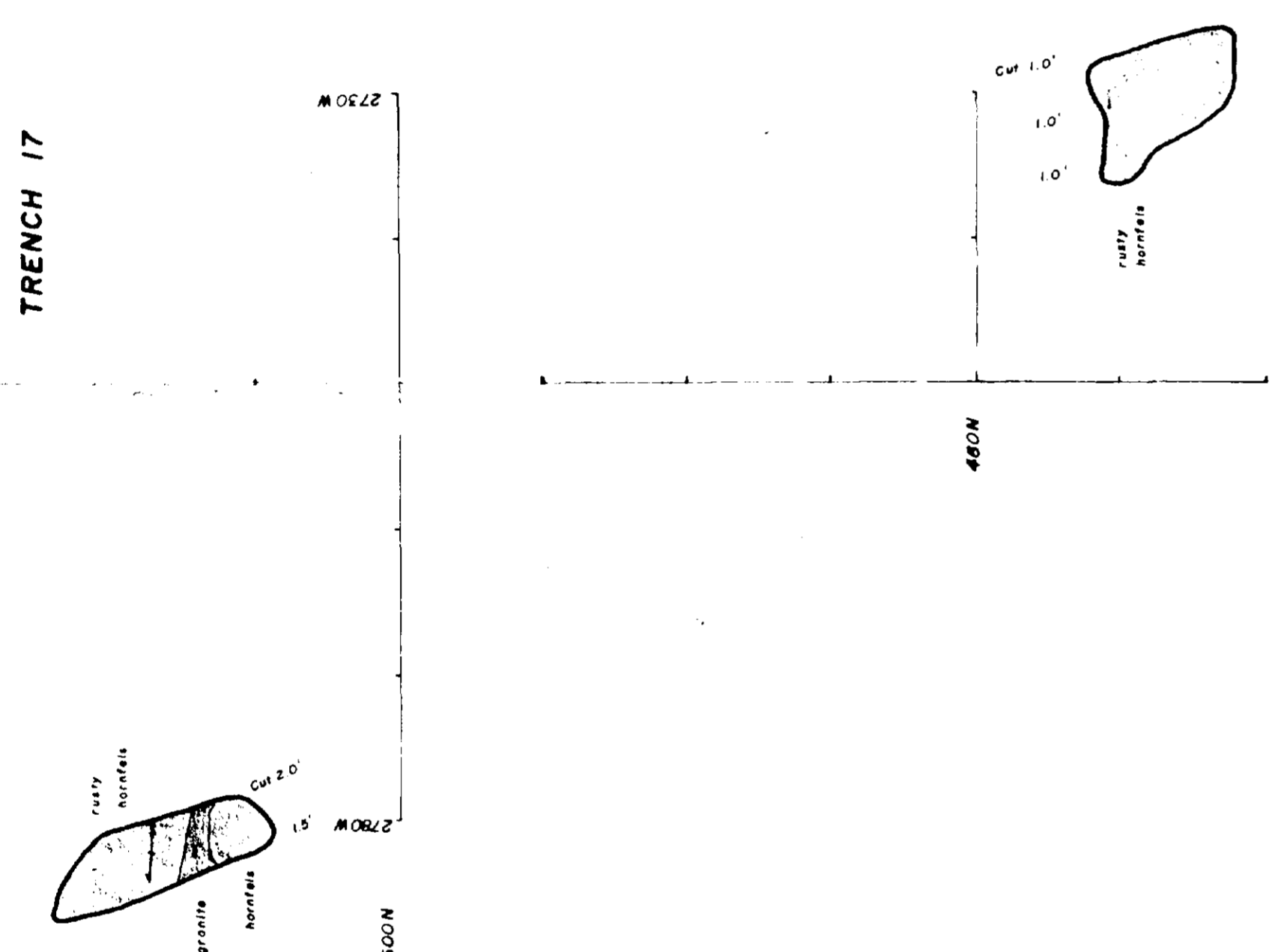




TRENCH 19

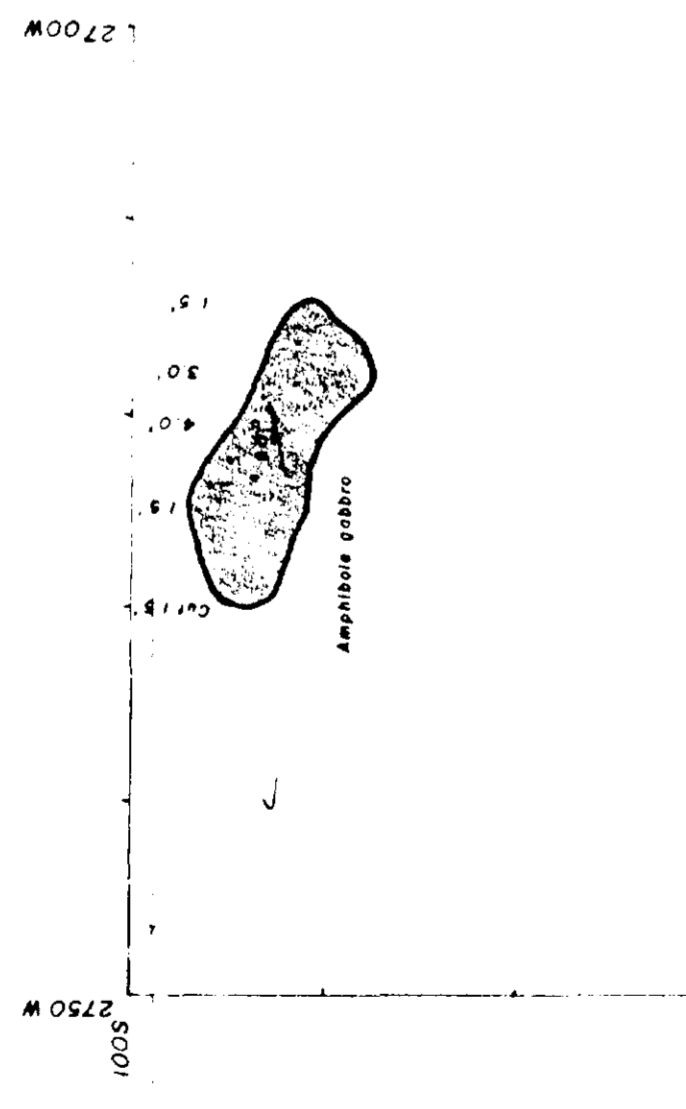


TRENCH 18

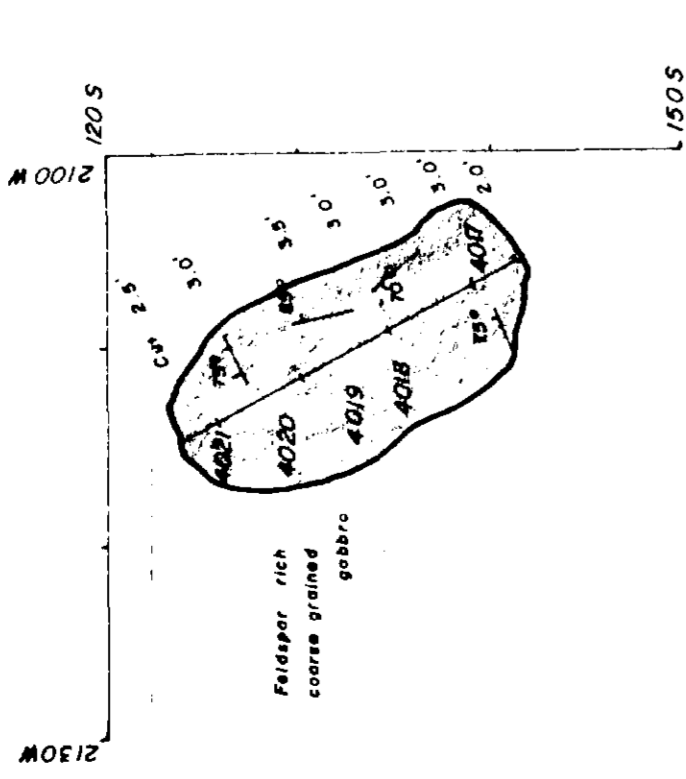


TRENCH 17

TRENCH 16



TRENCH 15



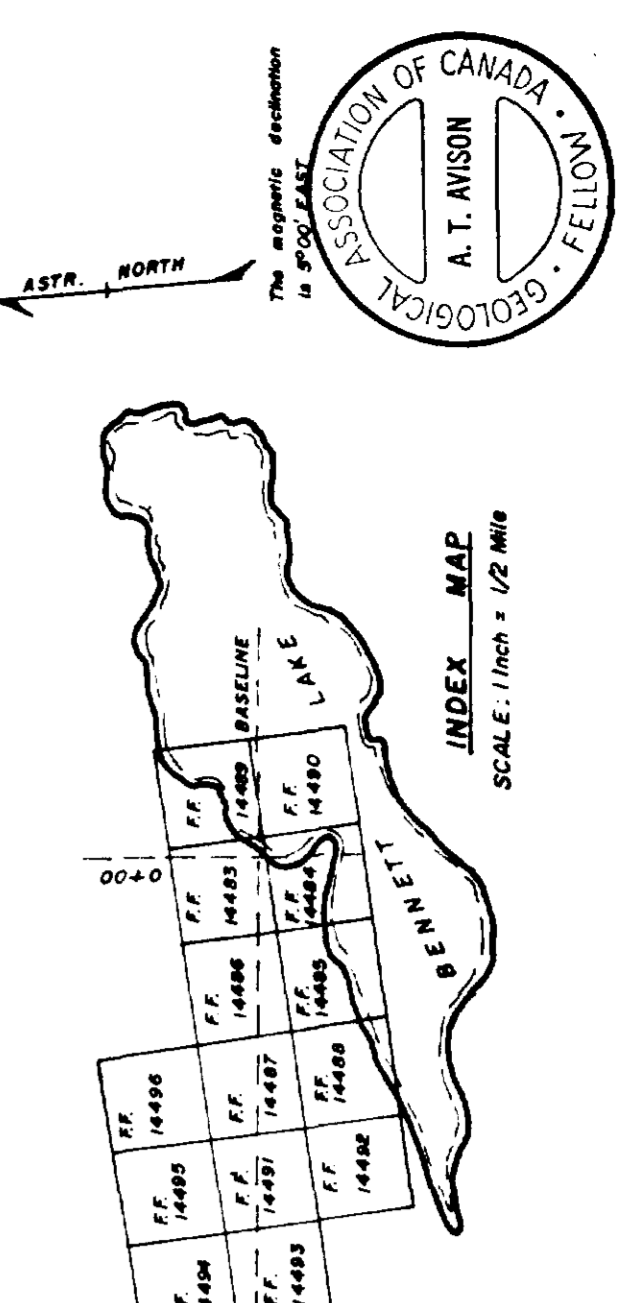
TRENCH 14

TABLE OF FORMATIONS

7	VEIN QUARTZ
8	SCHIST
9	LAMPROPHYRE
10	GRANITE
11	GABBRO
12	AMPHIBOLITE
13	HORNFELS

LEGEND

[Symbol]	SCHISTOSITY, GNEISSOSITY - VERTICAL
[Symbol]	- INCLINED
[Symbol]	FAULTY - OBSERVED
[Symbol]	JOINT - INCLINED
[Symbol]	DRAG FOLD
[Symbol]	P - AXIS
[Symbol]	CHANNEL SAMPLE



PART 2 OF 2 PARTS

STEEP ROCK IRON MINES LTD.

BENNETT LAKE PROSPECT, FORT FRANCES MINING DISTRICT

PLANS OF TRENCHES

DATE: JAN 1964 DRAWN BY: S.A.L. MAP: A.T. WILSON

SCALE: 1 inch = 100 FEET

63-3948

