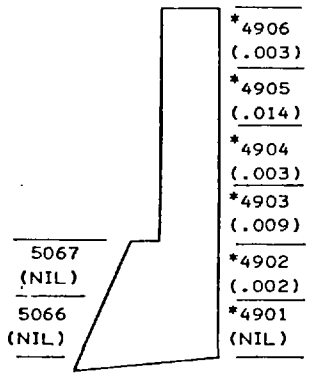




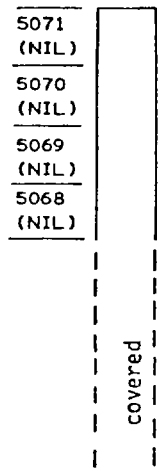
010

● 0+61N, 2+85W

● 0+54N, 3+33W



TRENCH 1



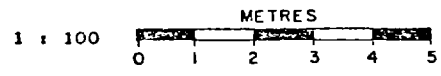
TRENCH 2

NOTE: All samples were taken over 1 metre intervals



Legend

- 5067 (1.31) chip sample number Au in oz/ton
- *4901 (.003) bulk sample number Au in oz/ton
- 0+54N, 3+33W location with respect to flagged grid



SULPHIDE SYNDICATE
TRENCH SAMPLE LOCATIONS
AND GOLD ASSAYS
YELLOW GIRL PROSPECT



Ministry of Natural Resources

Report of Work

AULNEAU PENINSULA



52E06NW0010 63.4662 AULNEAU PENINSULA

900

TO ASSESSMENT FILE 26402010

Name and I Address of Recorded Holder
 Teck Explorations Limited W8201-11
 Suite 7000, Box 170, 1 First Canadian Place, Toronto, Ontario
 A34298


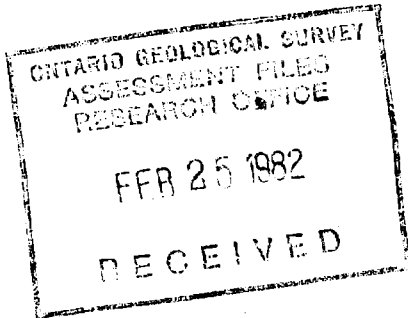
Summary of Work Performance and Distribution of Credits

Total Work Days Cr. claimed	Mining Claim		Work Days Cr.	Mining Claim		Work Days Cr.	Mining Claim		Work Days Cr.
	Prefix	Number		Prefix	Number		Prefix	Number	
for Performance of the following work. (Check one only)	K	386524	5.5						
<input checked="" type="checkbox"/> Manual Work									
<input type="checkbox"/> Shaft Sinking Drifting or other Lateral Work.									
<input type="checkbox"/> Compressed Air, other Power driven or mechanical equip.									
<input type="checkbox"/> Power Stripping									
<input type="checkbox"/> Diamond or other Core drilling									
<input type="checkbox"/> Land Survey									

All the work was performed on Mining Claim(s): K386524.

Required Information eg: type of equipment, Names, Addresses, etc. (See Table Below)

J. G. O'Connell - North Bay, Ontario	June 15th, 16th - 8hrs each day	Total 16 hours
F. Blake - Temagami, Ontario	June 15th, 16th - 8hrs each day	Total 16 hours
		32 hours
Total credits = $\frac{32}{6} = 5.33$		



Date of Report: Feb 1, 1982
 Recorded Holder or Agent (Signature): *[Signature]*

Certification Verifying Report of Work

I hereby certify that I have a personal and intimate knowledge of the facts set forth in the Report of Work annexed hereto, having performed the work or witnessed same during and/or after its completion and the annexed report is true.

Name and Postal Address of Person Certifying
 K. Thorsen 2189 Algonquin Ave, North Bay, Ontario P1B 4Z3

Date Certified: February 1/82
 Certified by (Signature): *[Signature]*

Table of Information/Attachments Required by the Mining Recorder

Type of Work	Specific information per type	Other information (Common to 2 or more types)	Attachments
Manual Work	Nil	Names and addresses of men who performed manual work /operated equipment, together with dates and hours of employment.	Work Sketch: these are required to show the location and extent of work in relation to the nearest claim post.
Shaft Sinking, Drifting or other Lateral Work			
Compressed air, other power driven or mechanical equip.	Type of equipment	Names and addresses of owner or operator together with dates when drilling/stripping done.	Work Sketch (as
Power Stripping	Type of equipment and amount expended. Note: Proof of actual cost must be submitted within 30 days of recording.		
Diamond or other core	Signed core log showing: footage, diameter of		



AREA OF

AULNEAI PENINSULA

LAKE OF THE WOODS

DISTRICT OF KENORA

KENORA MINING DIVISION

SCALE: 1-INCH = 40 CHAINS

LEGEND

- PATENTED LAND
- CROWN LAND SALE LEASES
- LOCATED LAND
- LICENSE OF OCCUPATION
- MINING RIGHTS ONLY
- SURFACE RIGHTS ONLY
- ROADS
- IMPROVED ROADS
- KING'S HIGHWAYS
- RAILWAYS
- POWER LINES
- MARSH OR MUSKEG
- MINES
- CANCELLED