



52E08NW0012 12 AULNEAU PENINSULA

010

DIAMOND DRILLING

Area: AULNEAU PENINSULA

Report No: 12

WORK PERFORMED FOR: Manowan Prospecting Syndicate

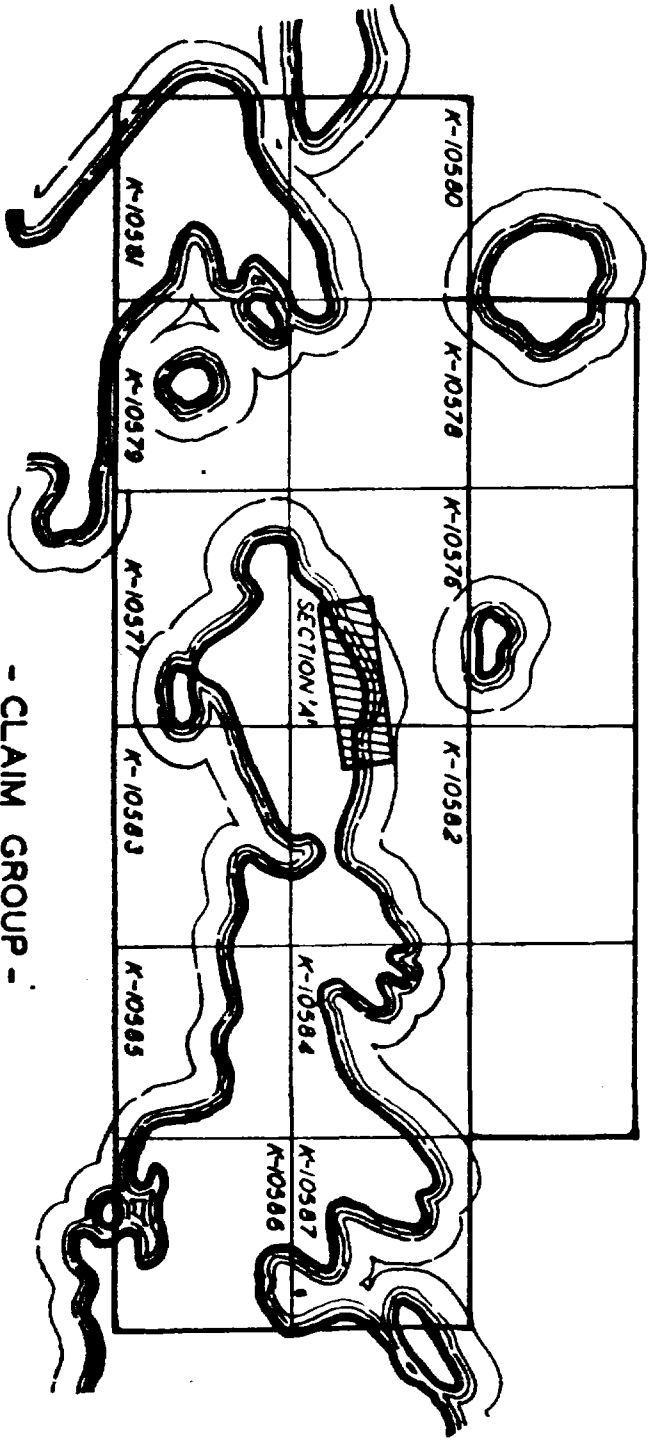
RECORDED HOLDER: SAME AS ABOVE [xx]

: OTHER [ ]

<u>CLAIM NO.</u>	<u>HOLE NO.</u>	<u>FOOTAGE</u>	<u>DATE</u>	<u>NOTE</u>
K.10582	7	200'	1944	(1)
	8	154'	1944	(1)
K.10576	6	200'	1944	(1)
	9	135'	1944	(1)
	10	100'	1944	(1)
	11	95'	1944	(1)

8/31


NOTES: (1) Material donated by Kenora Resident Geologist Office - placed on file in Toronto Nov./87.



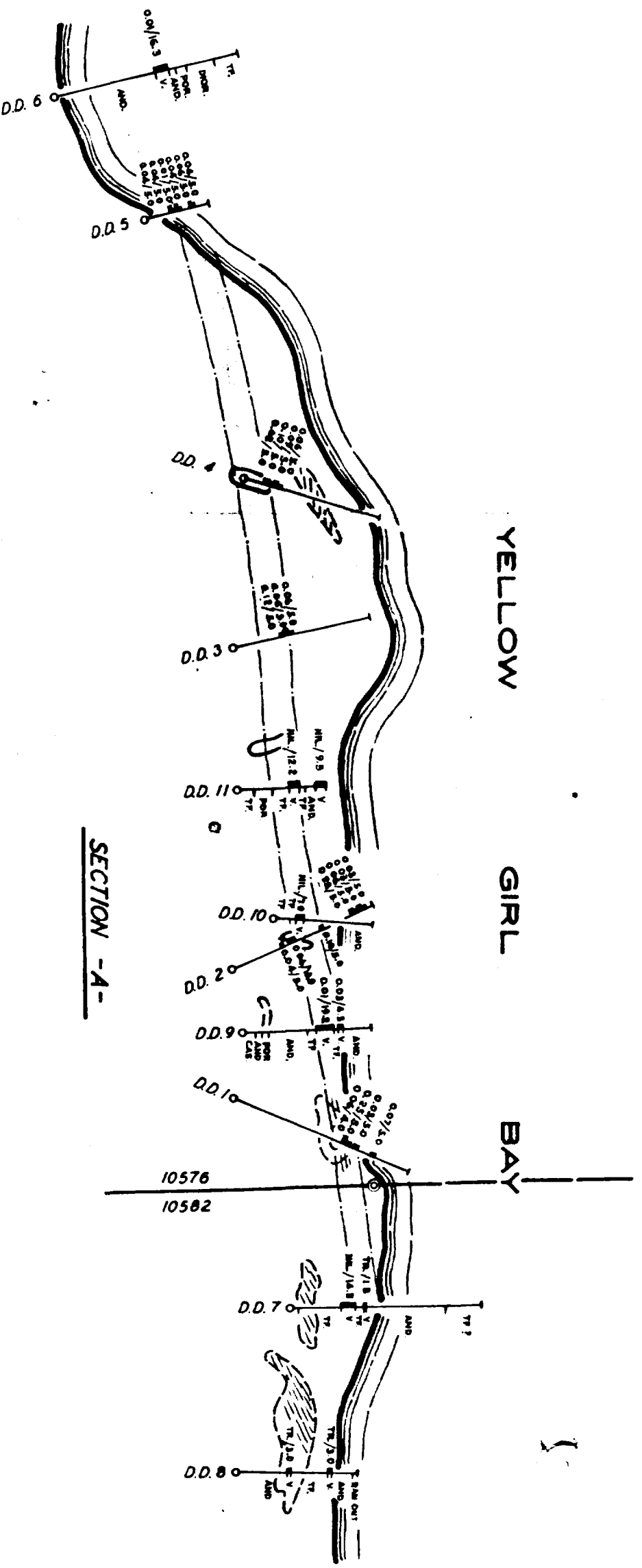
- CLAIM GROUP -  
SCALE 1/4" = 1/4 MILE

ANT - ANDESITE  
 Dior - DIORITE  
 POR - PORPHYRY  
 TF - TUFF  
 V - VEIN  
 CAS - CASING

MANOWAN PROSPECTING SYNDICATE  
 YELLOW GIRL BAY - LAKE OF THE WOODS  
 SCALE 1/4" = 100'



NOTE:  
 WATER IS THICKER THAN NORMAL  
 OUTCROPS ALONG SHOORE  
 IN NORMAL YEAR






D.D.HOLE NO. - 9 PROPERTY - Yellow Creek DATE - \_\_\_\_\_  
 CO-ORDS. NORTH - \_\_\_\_\_ BEARING - \_\_\_\_\_ DIP - 45  
 EAST - \_\_\_\_\_

FOOTAGE	SAMPLE NO.	VALUE	W.	RECK. FORMATION:
00				CELLAR
13.0				CLAY
16.0				CLAY
25.0				CLAY
31.5				CLAY
34.0	X-20	0.01	2.0	CLAY
37.0	X-21	0.005	2.0	CLAY
40.0	X-22	0.005	2.7	CLAY
43.0	X-23	0.005	2.7	CLAY
46.0	X-24	TR	4.7	CLAY
49.0	X-25	0.03	4.5	CLAY
52.0				CLAY
END				

D.D.HOLE NO. - 8 PROPERTY - Yellow Creek DATE - \_\_\_\_\_  
 CO-ORDS. NORTH - \_\_\_\_\_ BEARING - \_\_\_\_\_ DIP - 45  
 EAST - \_\_\_\_\_

FOOTAGE	SAMPLE NO.	VALUE	W.	RECK. FORMATION:
00				CELLAR
7.0				CLAY
16.0				CLAY
25.0	X-15	0.01	2.3	CLAY
28.0	X-16	TR	8.0	CLAY
31.0	X-17	TR	8.7	CLAY
34.0	X-18	0.01	4.8	CLAY
37.0	X-19	TR	9.5	CLAY
40.0				CLAY
43.0				CLAY
46.0				CLAY
49.0				CLAY
END				


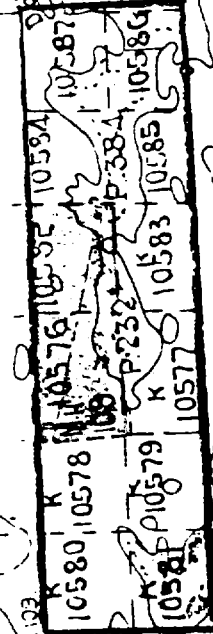
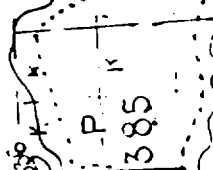
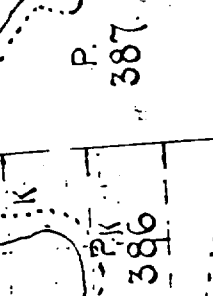




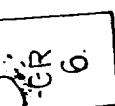
006

INDIAN RESERVE

QUARTER



M.H.190



YELLOW GIRL

BAY

HEAD

S INLET



5 R E/8 NW A-1

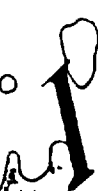
NEWBIC ISLAND

P523

MCA 103

M.H.109

8230



KENORA ASSESSMENT FILE # : 52E/8 MW A-1

Company: Yellowgirl (Morrowan)  
Location: Aulneau Peninsula  
Claims: 10576, 10582  
Min./Metal: Au  
D.D. Logs: 6 d.h. (884') (1944)  
Reports: assays  
Maps: claim map & d.h. 100. map

M-2640

*Toronto file # Aulneau Peninsula DDN # 12*