



52E08SE0001 2.14061 PHILLIPS

010

MINGOLD RESOURCES INC.

TELEPHONE (807) 623-8080
FAX (807) 623-3730

935 COBALT CRESCENT
THUNDER BAY, ONTARIO P7B 5Z4

October 22, 1990


Ministry of Northern Development & Mines
Mining Lands Section
Vanguard Office
3rd Floor
SUDBURY, Ontario
P3C 5N3

Dear Sir:

Re: Claim No. K1139738

Please consider this letter as certification that Mingold Resources has spent a minimum of \$103.05 for rock analysis from Mr. George Stankey's claim (K1139738) covering the Combine Prospect in Phillips Twp., Lake of the Woods area.

Yours truly,



G. E. Bidwell
Regional Representative

c.c. file

Noranda Exploration Company, Limited
(no personal liability)
P.O. Box 2656, 960 Alloy Drive
Thunder Bay, Ontario P7B 5G2

Telephone (807) 623-4339
Fax (807) 623-0452

noranda

March 11, 1991

Mr. George Stankey
92 Penfold St.
Thunder Bay, ON
P7A 3K2

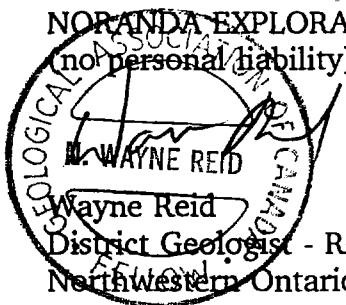
Dear George,

RE: COMBINE PROPERTY

Further to our recent conversations this is to confirm that there was a total of \$60.00 spent in assaying of six rock samples that were collected on the above property. If you need any other data such as sample location sketches etc., please do not hesitate to call.

Yours truly,

NORANDA EXPLORATION COMPANY, LIMITED
(no personal liability)



Wayne Reid
District Geologist - Red Lake
Northwestern Ontario Division

WR:eib

c.c. File



ACCURASSAY LABORATORIES
 A DIVISION OF BARRINGER LABORATORIES LIMITED, REXDALE, ONTARIO
 BOX 426
 KIRKLAND LAKE, ONTARIO, CANADA P2N 3J1
 TEL.: (705) 567-3361

President: Dr. GEORGE DUNCAN, M.Sc., Ph. D., C. Chem (Ont.), C. Chem (U.K.), M.C.I.C., M.R.S.C., A.R.C.S.T.

43182

Certificate of Analysis

Page: 1

George Stankey
 92 Penfold Street
 THUNDER BAY, ONTARIO
 P7A 3K2

March 13

91

Work Order # : T910104
 Project :

Accurassay	SAMPLE NUMBERS Customer	Gold ppb	Gold Oz/T	
541429	GOSSON PIT-1-#1 ✓	6	<0.002	
541430	N.GOSSON PIT-2-#1 ✓	8	<0.002	
541431	T.R.WEST COM-3 ✓	84	0.002	
541432	T.R.WEST TRC-4 ✓	9	<0.002	
541433	S.STOPE VEIN-5 ✓	19644	0.572	
541434	S V TRENCH-6 ✓	140	0.004	
541435	COMBINED SHAF7 ✓	33347	0.970	
541436	TR LOWER COM-8 ✓	713	0.021	
541437	NE SHAFT #2-9 ✓	3960	0.115	
541438	BL NORTH VEIN10 ✓	404	0.012	
541438	BL NORTH VEIN10 ✓	355	0.010	Check
541439	EAST FRACTURE11 ✓	442	0.013	
541439	EAST FRACTURE11 ✓	568	0.017	Check

Per: 



ACCURASSAY LABORATORIES LTD.

P.O. BOX 426
KIRKLAND LAKE, ONTARIO, CANADA P2N 3J1
TEL.: (705) 567-3361

President: Dr. GEORGE DUNCAN, M.Sc., Ph. D., C. Chem (Ont.), C. Chem (U.K.), M.C.I.C., M.R.S.C., A.R.C.S.T.

Certificate of Analysis

Page: 1

34939 Gerald Midwell
Mingold Resources Inc.
935 Cobalt Cres.
Thunder Bay, Ontario
P7B 6Z4

Date: September 25 19 90

Work Order # : T900801
Project :

SAMPLE NUMBERS	Customer	Gold ppb
532094	10185	125
532095	10186	7
532096	10187	542
532097	10188	238
532098	10189	4980
532099	10190	30
532100	10191	<5
532101	10192	11
532102	10193	8
532103	10194	8311
532103	10194	7682 Check
532104	10195	280
532105	10196	9205
532106	10197	1351
532107	10198	Sample Missing
532108	10199	3576
532108	10199	3040 Check

} COMBINE PROSPECT

Sample Avg = 2.95
Sample Error = 1.50
11.45 x 9 samples = 103.05

Per: Blaine Vint

RECEIVED ON July 4, 1990

FROM Noranda Thunder Bay

ASSAY OF 36 SAMPLE(S)

Rocks

Attention: Mr. G. Pierce

Page 1 of 2

Laboratory Number	Marks on Sample	Gold					
		g/tonne					
L - 20360	10562-A	4.63] combine				59.00
L - 20361	10562-B	1.20					15.00
L - 20362	10562-C	0.69					9.00
L - 20363	10562-D	TRACE					
L - 20364	10562-E	0.17					
L - 20365	10562-F	NIL					
L - 20366	10563-A	NIL					
L - 20367	10563-B	NIL					
L - 20368	10563-C	TRACE					
L - 20369	10563-D	TRACE					
L - 20370	10563-E	NIL					
L - 20371	10563-F	NIL					
L - 20372	10563-G	NIL					
L - 20373	10563-H	TRACE					
L - 20374	10563-I	NIL					
L - 20375	10563-J	NIL					
L - 20376	10563-K	NIL					
L - 20377	10563-L	TRACE					
L - 20378	10563-M	TRACE					
L - 20379	10563-N	NIL					
L - 20380	10563-O	NIL					
L - 20381	10564-A	TRACE					
L - 20382	10564-B	NIL					
L - 20383	10564-C	TRACE					
L - 20384	10564-D	NIL					
L - 20385	10564-E	TRACE					
L - 20386	10564-F	TRACE					
L - 20387	10564-G	NIL					
L - 20388	10564-H	NIL					
L - 20389	10564-I	TRACE					

Warnock Hersey Professional Services Ltd. per D. Dalli

INVOICE

791472

TEL.: (705) 567-3361 - FAX: (705) 567-8368

George Stankey
 92 Penfold Street
 THUNDER BAY, ONTARIO
 P7A 3K2

DATE	March 18, 1991
CUSTOMER ORDER Nº	
WORK ORDER Nº	F910104
DATE SUBMITTED	

TERMS net 30 days, 2.0% per month on overdue accounts.

11	Gold Assays W.O. #F910104	7.50	82	50
11	Sample Prep. cert.# 43182	3.75	41	25
11	Acid Digestions cert.# 43184	1.50	16	50
11	Silver Analyses	0.95	10	45
	Sub-total.....		150	70
	7 % GST # R121844088		10	55
	Amount due before April 17, 1991.....		161	25

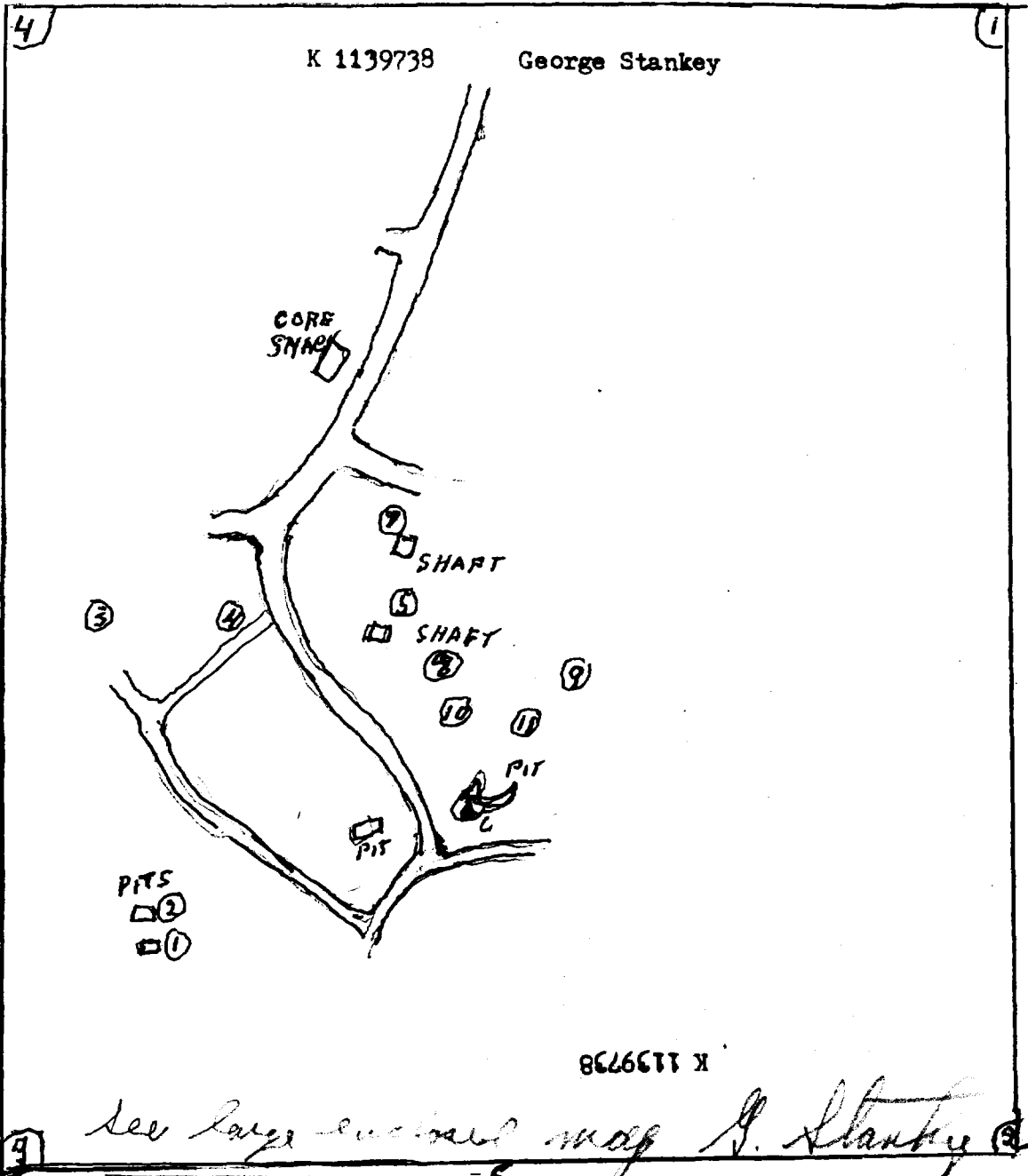
Please note: Accounts more than 45 days past due will lose any price discounts

PAID BY
CHEQUE # 037
JB Mar. 25/91

Thank You!

2.14061 =

N

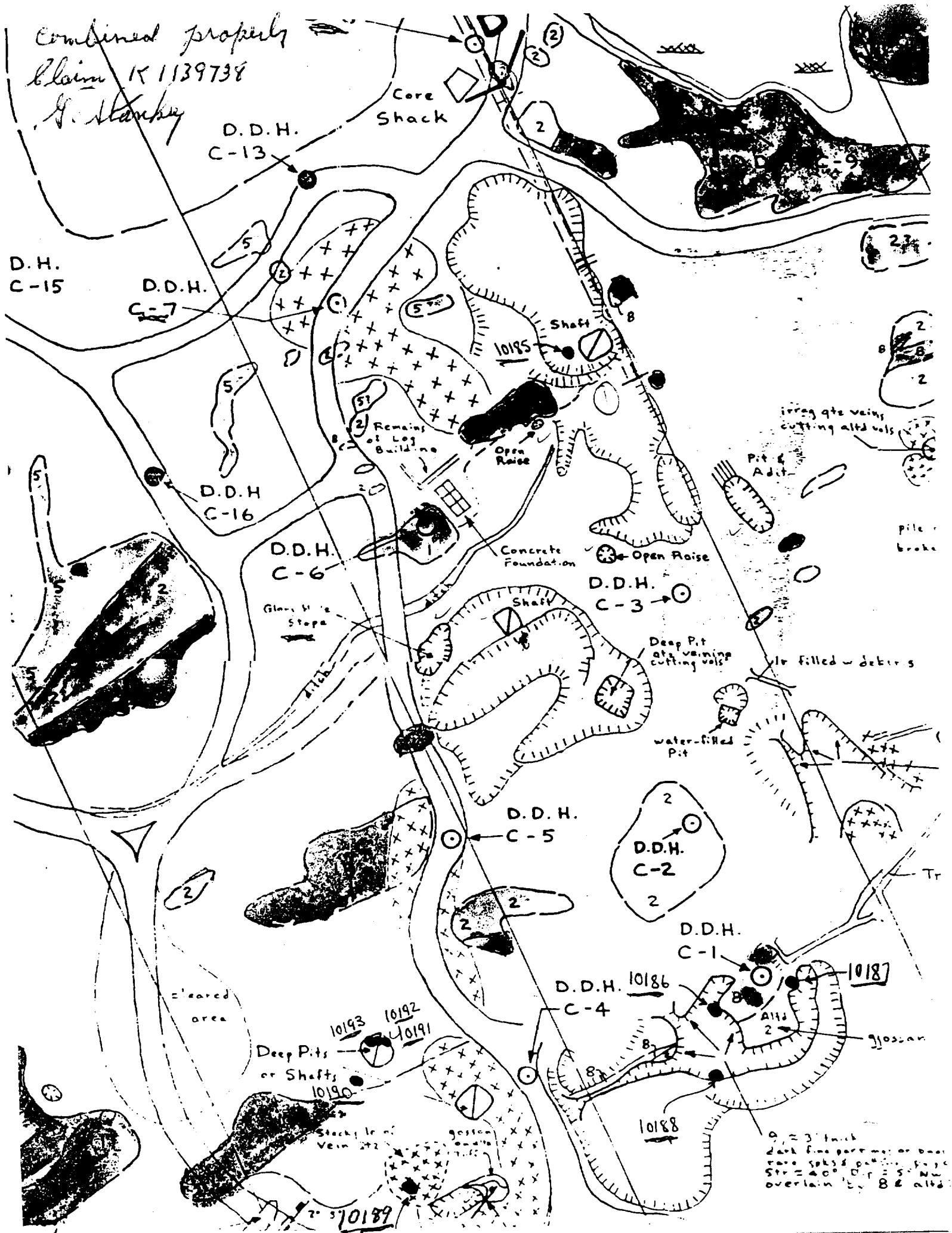


K 1139738

See large enclosed map G. Stankey

Mining Claim located in Phillips Township Kenora Mining Division
 Assay locations numbered from 1 to 11, Samples taken by G. Stankey
 Noranda and Mingold samples and assays shown on separate sheets.
 Sampling done during summer and fall 1990 assayed in March 1991
 George Stankey

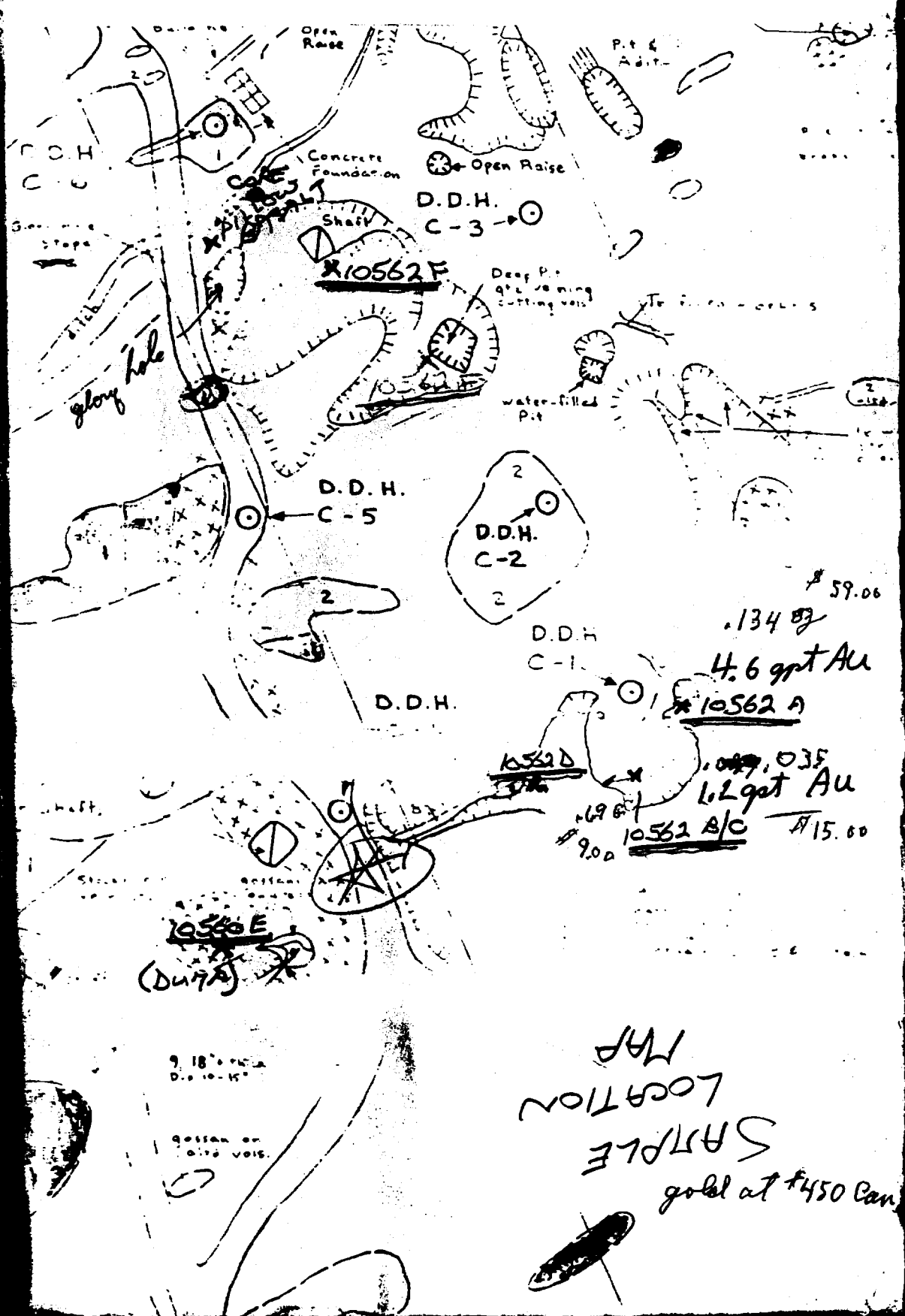
Combined property
claim K 1139738
G. Stanley



Dark fine parting or band
rare sps & patches
Str. 400' D. 7' 5' W. 5' N.
overlain by B & all.

Combined property claim K 1139738

A. Stanley





Mining Lands

DOCUMENT W 9110



52E08SE0001 2.14061 PHILLIPS

900

Mining Act

Report of Work W 910100035
(Expenditures, Subsection 77(19))

Type of Work Performed Sampling and Assaying	Mining Division Kenora	Township or Area Phillips Twp. G.1353
Recorded Holder George Stankey	Prospector's Licence No. E 24367	
Address 92 Penfold St. Thunder Bay, Ontario P7A 3K2		Telephone No. 807 344-4923
Work Performed By George Stankey Thunder Bay, Ont.		
Name and Address of Author (of Submission) George Stankey 92 Penfold St. Thunder Bay, Ont. P7A 3K2		
Date When Work was Performed From: 5 7 90 To: 5 18 90 Day Mo. Yr. Day Mo. Yr.		

All the work was performed on Mining Claim(s): Indicate no. of days performed on each claim. *See Note No. 1 on reverse side											
Mining Claim	No. of Days	Mining Claim	No. of Days	Mining Claim	No. of Days	Mining Claim	No. of Days	Mining Claim	No. of Days	Mining Claim	No. of Days
K1139798											
Instructions Total days credits may be distributed at claim holder's choice. Enter number of days credits per claim in the expenditure days credit column (below).			Calculation of Expenditure Days Credits Total Expenditures \$ 324.30				Total Days Credits 15		Total Number of Mining Claims Covered by this Report of Work 1		

Mining Claims (List in numerical sequence). If space is insufficient, attach schedules with required information

Mining Claim Prefix	Mining Claim Number	Expend. Days Cr.	Mining Claim Prefix	Mining Claim Number	Expend. Days Cr.	Mining Claim Prefix	Mining Claim Number	Expend. Days Cr.	Mining Claim Prefix	Mining Claim Number	Expend. Days Cr.
K	1139798										
<p>RECEIVED</p> <p>APR 17 1991</p> <p>MINING LANDS SECTION</p>											

Total Number of Days Performed 21	Total Number of Days Claimed 21	Total Number of Days to be Claimed at a Future Date #
---	---	---

Certification of Beneficial Interest *See Note No. 2 on reverse side

I hereby certify that, at the time the work was performed, the claims covered in this report of work were recorded in the current recorded holder's name or held under a beneficial interest by the current recorded holder.

Date: **03/28/91** Recorded Holder or Agent (Signature): *George Stankey*

Certification Verifying Report of Work


I hereby certify that I have a personal and intimate knowledge of the facts set forth in the Report of Work annexed hereto, having performed the work or witnessed same during and/or after its completion and the annexed report is true.

Name and Address of Person Certifying
George Stankey 92 Penfold St. Thunder Bay, Ont. P7A 3K2

Telephone No. **807 344-4923** Date **March 28, 1991** Certified By (Signature) *George Stankey*

For Office Use Only

Total Days Cr. Recorded 21	Date Recorded Apr 3/91	Mining Recorder <i>Scott Rivett</i>
	Date Approved as Recorded May 14/91	Provincial Manager, Mining Lands <i>Don C. Goshinski</i>



Tweedsmuir Twp. M.2053

THE INFORMATION THAT APPEARS ON THIS MAP HAS BEEN COMPILED FROM VARIOUS SOURCES, AND ACCURACY IS NOT GUARANTEED. THOSE WISHING TO STAKE MINING CLAIMS SHOULD CONSULT WITH THE MINING RECORDER, MINISTRY OF NORTHERN DEVELOPMENT AND MINES, FOR ADDITIONAL INFORMATION ON THE STATUS OF THE LANDS SHOWN HEREON.

THE TOWNSHIP OF

PHILLIPS

DISTRICT OF KENORA

KENORA MINING DIVISION

SCALE: 1-INCH=40 CHAINS

LEGEND

- PATENTED LAND Ⓟ
- CROWN LAND SALE C.S.
- LEASES Ⓞ
- LOCATED LAND Loc.
- LICENSE OF OCCUPATION L.O.
- MINING RIGHTS ONLY M.R.O.
- SURFACE RIGHTS ONLY S.R.O.
- ROADS ———
- IMPROVED ROADS ———
- KING'S HIGHWAYS ———
- RAILWAYS ———
- POWER LINES ———
- MARSH OR MUSKEG ———
- MINES ———
- CANCELLED ———
- PATENTED LAND S.R.O. ———

NOTES


400' surface rights reservation along the shores of all lakes and rivers.

Ⓟ S.R.O. withdrawn from staking under Sec. 42 of Mining Act. Aug. 18, 1970
File- 163474, 178126

R-1 WK-05/90 S-MR 02.04.90 08215
(To be reopened April 1, 1991 at 7:00 AM C.S.T.)

LAND & GRAVEL

- Ⓞ QUARRY PERMIT
- Ⓞ GRAVEL FILE 141657
- Ⓞ GRAVEL FILE 11447
- Ⓞ MTC PIT 1502
- Ⓞ GRAVEL FILE
- Ⓞ MTC PIT NO. 1503
- Ⓞ MTC PIT NO. 1504
- Ⓞ MTC PIT NO. 1402



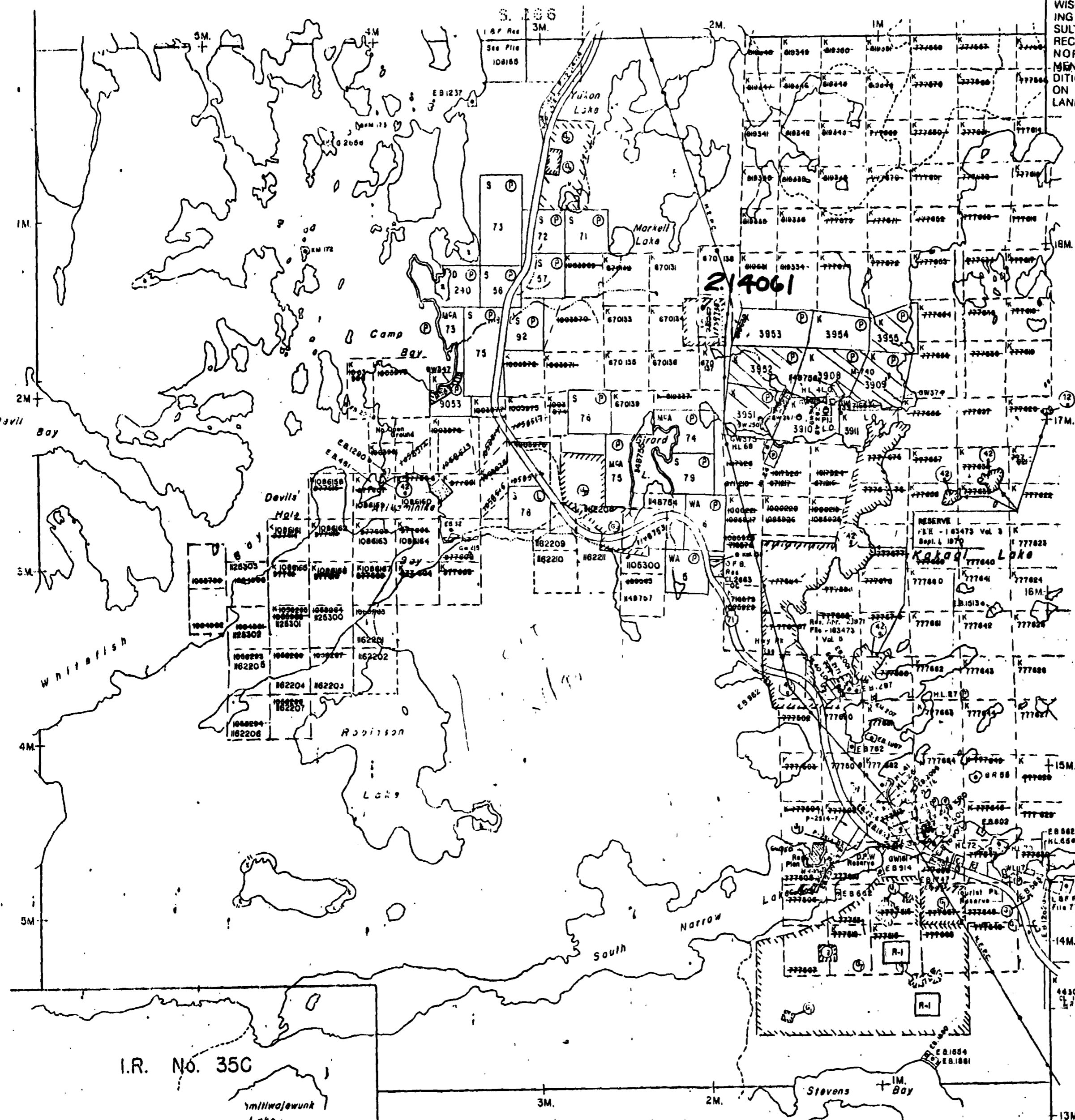
G-1353

PLAN NO. M.2102

ONTARIO
MINISTRY OF NATURAL RESOURCES
SURVEYS AND MAPPING BRANCH

BELL ISLAND M.2611

LAKE M.2585
DOGPAW



INFORMATION THAT THIS MAP WAS COMPILED



200 M.2476

HERONRY LAKE M.2475

I.R. No. 35C

