



52E09NW0033 11 KIRKUP

010

Diamond Drilling

Township of KIRKUP

Report NO: 11

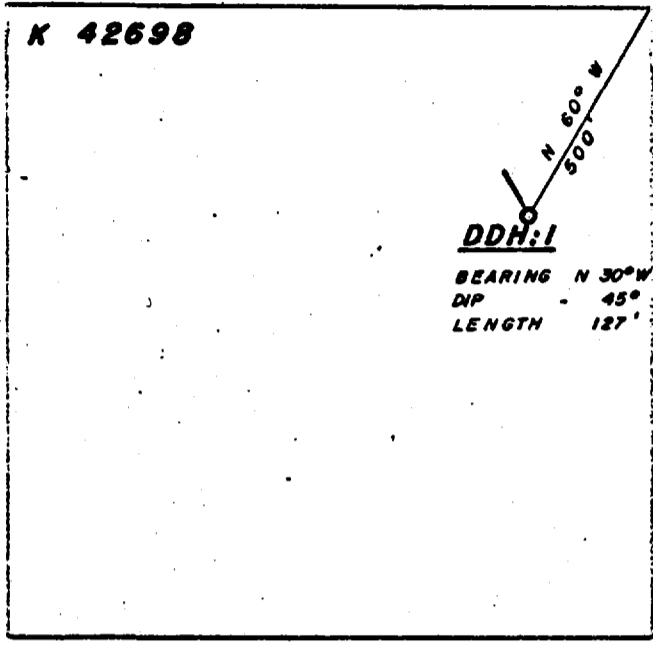
Work performed by: Kerr Addison Mines Limited

Claim NO	Hole NO	Footage	Date	Note
K 42698	1	127.0'	May/68	
K 42697	2	118.0'	June/68	
K 42917	A-6	94.4'	Oct/68	
K 43524	A-7	71.3'	Oct/68	

410.7

Notes:





**KERR ADDISON MINES LIMITED**

**BIGSTONE BAY PROJECT** **0-14**

Sketch shows location of **DDH: 1** on **CLAIM K-42698**

**KENORA** **KENORA** **ONTARIO**

**400'** DATE **OCT 1/68** Dr. **Str.** No. **A-2148**

# DIAMOND DRILL RECORD

LOGGED BY R.H. Schwartz

Kerr Addison Mines Limited

PROPERTY Bigstone Bay 0-1A

D.D.H. No. 2 PAGE 1

LATITUDE 4 + 20N BEARING OF HOLE Due North STARTED June 5, 1968


CLAIM No. \_\_\_\_\_

DEPARTURE 2 + 60 R DIP OF HOLE -55° COMPLETED June 10, 1968

DIRECTION AND DISTANCE FROM

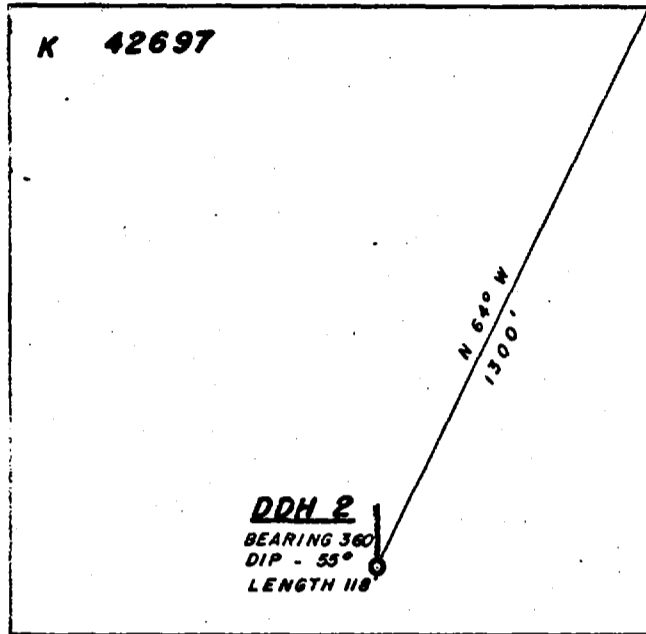
ELEVATION \_\_\_\_\_ DIP TESTS \_\_\_\_\_ DEPTH 118.0

NE. CLAIM POST



FOOTAGE FROM	TO	DESCRIPTION	SAMPLE No.	FOOTAGE		SAMPLE LENGTH	ASSAY	
				FROM	TO		Gm	TR
0.0	8.0	Casing						
8.0	44.7	Fine grained - medium grained andesite few sections slightly altered						
		1" 20% pyrrhotite @ 18.1' quartz carbonate stringers throughout						
44.7		Andesite - fine grained becoming more siliceous after 47.5 strongly siliceous						
		with pyrrhotite slight chalco mineralisation 5% sulphides						
48.8	51.1	Graphite 25% pyrite, pyrrhotite slight chalco 35% foliation						
		Andesite - strongly chloritic 51.1 - 52.7 strongly altered siliceous						
		1/4 pyrrhotite stringers lost core 69.0 - 70.0 fine quartz carbonate						
		stringers throughout siliceified contact some 88.0-88.7						
88.7	90.0	Graphite 30% pyrrhotite some chalco	855	88.7	90.0	1.3	C 23	TR
		Shear zone very strong chlorite @ 35 - 45° 2% pyrrhotite slight chalco 95.6 - 95.5						
90.0	98.1	Graphite with pyrrhotite, pyrite 95.5 - 96.5 - 98.1						
		Andesite - very chloritic						
98.1	102.0							
		Fine grained andesite slightly siliceous narrow quartz carbonate stringers						
102.0	118.0	throughout very uniform						

END OF HOLE CASTING PULLED



**KERR ADDISON MINES LIMIT**

**BIGSTONE BAY PROJECT**

**0-14**

Sketch of <sup>15</sup> Location of **DDH: 2**

on **CL. K-42697**

**KENORA**

**KENORA**

**ONTARIO**

DISTRICT OF

Mining Division

Province

1" = 400'

DATE **OCT 1/68** Drawn **SIR**

No. **A - 2147**

# DIAMOND DRILL RECORD

LOGGED BY A. Lambert

Kerr Ad Iron Mines Limited

PROPERTY Bigstone Bay Project (O-14)

D.D.H. No. A-6 PAGE 1

LATITUDE 84+00 South BEARING OF HOLE N 45° W STARTED October 12, 1968

Located at  
NE Post


CLAIM No. K42917

DEPARTURE 58+50 East DIP OF HOLE -45° COMPLETED October 13, 1968

DIRECTION AND DISTANCE FROM  
NE CLAIM POST

ELEVATION \_\_\_\_\_ DIP TESTS \_\_\_\_\_ DEPTH 94.4'

FOOTAGE		DESCRIPTION	SAMPLE No.	FOOTAGE		SAMPLE LENGTH	Au	ASSAY	
FROM	TO			FROM	TO			Tu	Ag
0.0	15.7	Casing							
15.7	39.4	Andesite - medium grained, narrow carbonate stringers throughout							
39.4	94.4	Andesite - fine grained, narrow carbonate stringers throughout.							
		From 41.3 to 42.0, 5% pyrrhotite and pyrite with slight chalcopyrite	1003	41.3	42.0	0.7		6.65	0.05
		From 43.0 to 44.0, 5% pyrrhotite and pyrite with slight chalcopyrite	1004	43.0	44.0	1.0	TR	6.67	0.07
		From 64.8 to 65.4, 10% pyrrhotite with about 0.5% chalcopyrite	1005	64.8	65.4	0.6	TR	6.45	0.05
		From 76.4 to 78.4 semi-massive sulphides (60-70%) mainly pyrrhotite with about 0.5 to 1.0% chalcopyrite	1006	76.4	78.4	2.0	TR	6.12	0.05
94.4		2" smoky quartz stringer at 78.0'. END OF HOLE - CASING PULLED							



# KERR ADDISON MINES LIMITED

**BIGSTONE BAY PROJ.**

**0 - 14**

PROJECT NAME

PROJ. NO.

Sketch shows  
Location of **DDH A-6**

on **CLAIM K-42917**

**KENORA**

**KENORA**

**ONTARIO**

DISTRICT OF

MINING DIVISION

PROVINCE

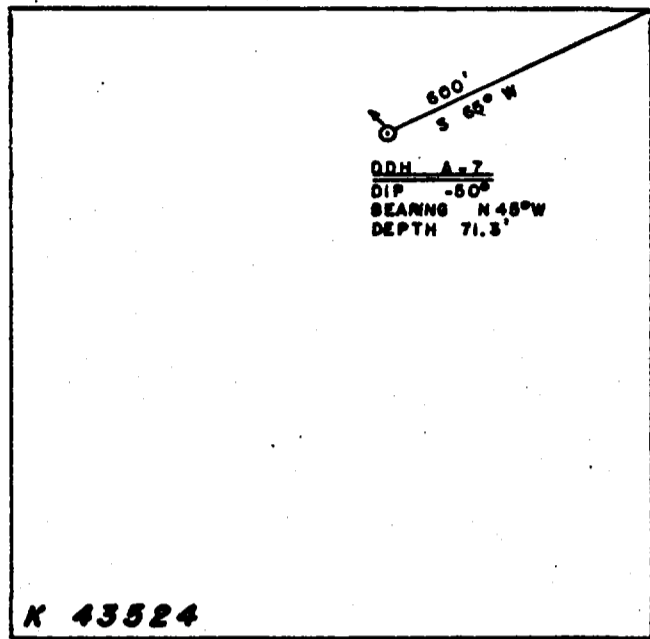
**1" = 400'**

DATE **Oct 29/68** D.P.B. **STR**

No. **A-2160**







# KEFR ADDISON MINES LIMITED

BIGSTONE BAY PROJ.

0-14.

Sketch shows  
Location of

DDH A-7

on CLAIM K 43524

KENORA

KENORA

ONTARIO

DISTRICT OF

MINING DIVISION

PROVINCE

1" = 400'

DATE Oct 29, 1968 REG. STR

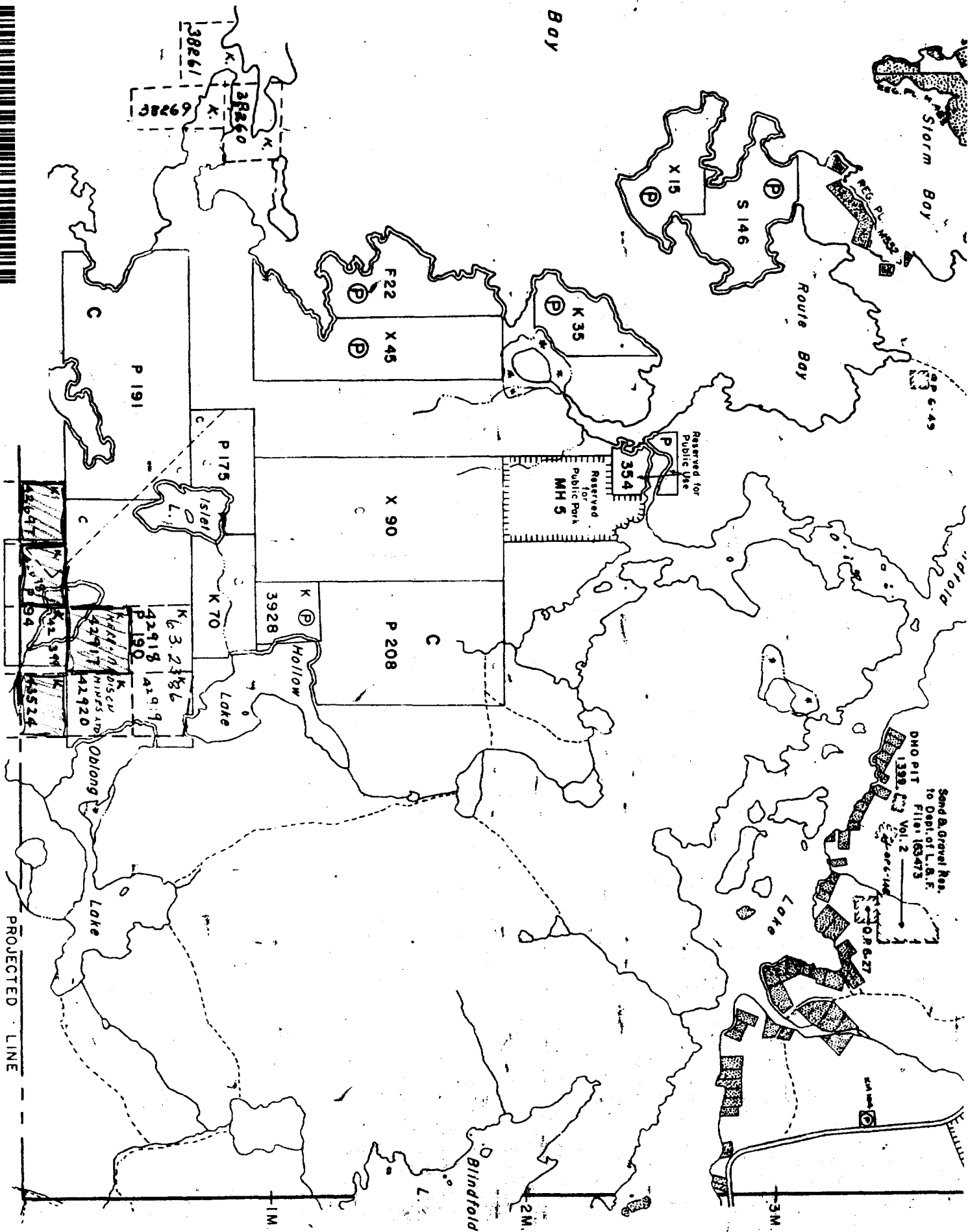
No. A-2159

Storm Boy

Route Boy

Boy

Send A. Grover Res.  
to Dept of L. & F.  
Ohio Pitt  
1392, Vol. 2  
File 163473



SZEGN0033 11 KIRKUP

900

MANROSS TWP (M 2338)

KIRKUP TWP. M-2809

PROJECTED LINE

1 5 MAY 79