

2. 157 6 9

GUNDY TOWNSHIP

DISTRICT OF KENORA

MAP G-1335

NTS 52E/14 SE

LONGITUDE 9505

LATITUDE 49° 45'

# 1150191

RECORDED SEPTEMBER 2, 1993

RECEIVED  
*Dec. 29*  
*JAN 1 1994*  
MINING LANDS BRANCH

RECEIVED  
DEC 29 1994  
MINING LANDS BRANCH



010

This Claim, composed of four claim units, is located approximately 4.8 km. west of Kenora on Highway #1, and then north on the Gundy Road for approximately 2.1 km. to the claim line between posts #1 and #2. The Gundy Road is constructed of Sand and Gravel and is maintained by the MTO. A major Ontario Hydro Line crosses the entire property to the north in a north-west to south-east direction. The Gundy Road traverses through the central part of the claim as well as a portion of the Tannis Lake Road to the north.

The Claim is located in the south central part of Gundy Township between the Whiteshell River to the south and Tannis Lake to the north.

The Geology of the area is a Greenstone Belt which trends across the Manitoba/Ontario Boundary in a south-easterly direction. The Belt is intruded from the north by the Dalles Batholith.

The Ontario Department of Mines Geological Report No. 41, "Geology of High Lake-Rush Bay Area" District of Kenora, by J.C. Davies (1965), deals extensively with the area. Map 2068, Gundy and Broderick Townships, Kenora District applies.

My partner and I began Prospecting the Area in 1983 and did so sporadically until we staked Claim #1150191, Recording same on September 2, 1993.

Staking was as a result of verification by Staff Geologist D.Laderoute, Resident Geologists Office Kenora, of Chalcopyrite and trace Covellite in a Pyritic, Graphitic Argillite Unit.

See "Summary of Field Work and other Activities, 1993, Ontario Geological Survey, Miscellaneous Paper 162, Page 140.

Staff Geologist D. Laderoute also visited the property and made several suggestions, including use of the Beep Mat for tracing mineralized zones.

On October 21, 1994, Resident Geologist, C.Blackburn, Resident Geologists Office, Kenora, attended at the Claim and made extensive examinations of the various mineralized zones and the general Geology. He also took several samples for Assay, and is making an assessment of the area.

All areas of outcrop on the Claim were traversed over a period of days. The Beep Mat was also utilized over the major part of the Claim and numerous conductors located. These are all plotted on the accompanying Map.

Over half of the Claim to the north is composed of mafic metavolcanics. Deformed pillows stretched to thin bands are noted as well as an area of massive basalt. To the south metasedimentary rocks are predominant.

A zone of weathered sedimentary rocks is in contact with above zone and contains massive sulphides, predominantly Pyrite. This zone has been traced along strike for a distance of approximately 600 meters. At the west claim line (#3 and #4) the mineralized zone is approximately 10 meters wide and narrows to 2 meters at the junction of the Gundy Road and the Tannis Lake Road, where it is covered by the Road and its width undetermined. It continues east into a swamp. At the junction massive Pyrrhotite and Chalcopyrite was observed. Graphite is also present.

The strike of this zone as well as other mineralized zones within the Claim is  $100^{\circ}$ .

Several samples for Assay were taken from this zone. Copper returned a maximum high value of 1300 ppm. The maximum high of Zinc was 5140 ppm.

Eight conductors were located with the Beep Mat in this zone with highs registering 60,000 to lows of 500.

A second mineralized zone in metasedimentary rocks was located on the east side of Gundy Road 100 meters north of Post #2. This zone was traced with the Beep Mat for approximately 500 meters and then west across the road for an additional 100 meters. The Beep Mat gave readings of a maximum high of 48,097, to lows of 167. Ten Conductors were located of varying lengths and widths.

Two samples from the surface were taken at the south end of the zone for Assay.

A third mineralized zone was located in meta-sedimentary rocks 150 meters north of Post #2, and 100 meters west of the Gundy Road. Four conductors were located with the Beep Mat in a zone measuring 50 meters by 3 meters. The highest reading was 500 but this was on thick overburden. Portions of this zone were stripped and one sample for Assay was taken.

A total of twelve samples for Assay were taken from the three zones, and the results are attached to this report as well as their location of sampling noted on the accompanying map.

Stripping and minor trenching was carried out on the three zones and it is planned to continue this work next Field Season.

The three mineralized zones are indicated on the accompanying map as:

A Zone - Parallel to and on the south side of the Ontario Hydro Line, north of the Gundy Rd., to east of the junction of the Tannis Lake Road.

B Zone - East side of the Gundy Road from just north of Post #2 to a point north where it crosses the road.

C Zone - North of Post #2 and west of Gundy Rd.

It is felt that the area has significant mineral potential but that a program of drilling and blasting will have to be carried out to better assess this potential.

Respectively submitted,  
*Robert P. Etherington*  
Robert P. Etherington

RECEIVED  
DEC 21 1994  
MINING LANDS BRANCH

RECEIVED  
JAN 5 1995  
MINING LANDS BRANCH

Ⓢ : K 1150191  
4 UNITS  
GUNDY G 1995  
ROBERT ETHERINGTON  
DEC 14/94

1150191

MINING APPLICATION FORM  
FOR  
MINING TR. 1150191  
G 2623

157 6 9

RECEIVED  
MINING LANDS BRANCH


JAN 5 1995  
MINING LANDS BRANCH

© GUNY & BYSS  
ROBERT E. HENNINGER  
DEC 14 1994

11 50194

EMERY TP. 10076  
G 2623

157



52E14SE0001 2.15769 GUNDY

020 **2.157 6 9**

CLAIM 1150191

PROSPECTING

**RECEIVED**

DEC 29 1994

REPORT OF WORK CONDUCTED BEFORE RECORDING CLAIM

MINING LANDS BRANCH

**RECEIVED**

May 15, 1993 - 1000 hrs. - 1500 hrs.

JAN 5 1994

MINING LANDS BRANCH

ASSESSMENT VALUE

Prospecting traverse from junction of Tannis Lake Rd. and Gundy Rd. west along south side of Ontario Hydro Line. Sampling of mineralized zone at bottom of line on north side of Gundy Rd.

HE-1-051593

RE 5 hrs. @ 15.00 - 75.00

HE 5 hrs. @ 15.00 - 75.00

150.00

August 12, 1993 - 0800 hrs. - 1600 hrs.

Prospecting with Beep Mat to locate conductors along mineralized zone junction of Tannis Lake Rd. and Gundy Rd. west along south side of Hydro Line. Four conductors located.

Conductor readings on Beep Mat:

Junction: 37,351, 57,120, 57,111, 50,617

Bottom of Hydro Line: 500, 1700, 2100

Top of Hydro Line: 500

Sampling for Assay

HE-2-051293 - Junction

HE-3-051293 - Bottom of Hydro Line

HE-4-051293 - Top of Hydro Line

RE BEEP MAT

150.00

August 13, 1993 - 0800 hrs. - 1600 hrs.

Prospected with Beep Mat 2.3 km. north of Highway #17, on the east side of Gundy Rd. Large conductive zone located. One sample for Assay taken.

HE-5-051393 - 2.4 km. north of Highway #17.

RE BEEP MAT

150.00

August 19, 1993

1100 hrs. - 1600 hrs.

Prospecting and sampling at Junction of Tannis Lake Rd. and Gundy Rd. Sample taken for Assay.

HE-6-031993

Traverse east of Gundy Rd. north side of Hydro Line

RE - 5 hrs. @ 15.00	75.00
HE - 5 hrs. @ 15.00	<u>75.00</u>
	<u>150.00</u>

Claim staked August 30, 1993

Claim 1150191 Recorded at Mine Recorders Office, Kenora on September 2, 1993

REPORT OF WORK CONDUCTED AFTER RECORDING CLAIM

September 3, 1993

0900 hrs. - 1300 hrs.

Prospecting traverse east of Gundy Rd. and south of Hydro Line to claim line between Posts #1 and #2.

RE - 4 hrs. @ 15.00	60.00
HE - 4 hrs. @ 15.00	<u>60.00</u>
	<u>120.00</u>

September 20, 1993

1000 hrs. - 1600 hrs.

Prospecting traverse using Beep Mat from Post #4 to Post #3. One conductor located 200 feet north of line post and 100 feet east.

RE - <u>BEEP MAT</u>	<u>150.00</u>
HE -	

September 21, 1993

0900 hrs. - 1600 hrs

Prospecting traverse using Beep Mat from Post #2 to Post #3. Negative on conductors.

RE - <u>BEEP MAT</u>	<u>150.00</u>
HE -	



September 23, 1993

0900 hrs. - 1600 hrs.

Prospecting traverse using Beep Mat, north of Post #2 west of Gundy Rd. Located conductive zone in overburden measuring 50' by 10'. Four conductors ranging from 500 to 2100.

Prospecting traverse using Beep Mat from junction of Tannis Lake Rd. and Gundy Rd. east to claim line between post #1 and post #2 on north side of Hydro Line. Located two new conductors over an area of 5' by 10' in overburden with readings of 500 and 1200

RE - BEEP MAT                      150.00  
HE -

September 24, 1993

0900 hrs. - 1600 hrs

Prospected and plotted mineralized zone on the east side of the Gundy Rd. using the Beep Mat from Post #2 north for a distance of approximately 1500' to where it crosses Gundy Rd. to the north-west. Eight conductive zones, both in outcrop and in overburden were located with various lengths and widths, with most showing high readings. For information purposes these are being noted.

<u>A: 300' north of post #2.</u>	<u>size: 10' x 20'</u>	<u>Outcrop</u>
-5152      -11,179	+ 3757	+ 4500
-6227      -2800	+ 2362	+ 13314
-5554      -7000	+ 8317	+ 10831
-15070	+ 6723	+ 4563
 <u>B: 90' north of A</u>	 <u>size: 2'x2'</u>	 <u>Overburden</u>
+ 167		
 <u>C: 90' north of B</u>	 <u>size: 1'x1'</u>	 <u>Overburden</u>
+167		
 <u>D: 120' north of C</u>	 <u>size: 100' x 20'</u>	 <u>Outcrop</u>
- 5410	+ 33412	+ 10363
- 3347	+ 32351	+ 4742
	+ 48097	+ 9040
	+ 27664	+ 3027
 <u>E: 300' north of D</u>	 <u>size: 50' x 15'</u>	 <u>Overburden</u>
- 1250	+ 3220	

<u>F: 300' north of E</u>	<u>size: 5' x 5'</u>	<u>Overburden</u>		
+ 430				
<u>G: 270' north of F</u>	<u>size: 10' x 20'</u>	<u>Outcrop</u>		
- 3753	+7537			
<u>H: 30' north of G</u>	<u>size: 10' x 10'</u>	<u>Outcrop</u>		
- 3178	+786	+ 5076		
- 3392	+ 344			
- 1490	+ 3045		RE -	
	+ 2676		HE - <u>BEEP MAT</u>	<u>150.00</u>

October 28, 1993

0900 hrs.-1600 hrs.

Prospected mineralized zone west of Gundy Rd. on its extension from the east side of the road using the Beep Mat. All the area is overburden. Numerous conductors were located.

<u>I: 30' north of H</u>	<u>size: 30' x 40'</u>	<u>Overburden</u>		
- 3200	-13651	+ 4254	+ 2030	
- 4501	-1914	+ 1267	+ 640	
<u>J: 100' north of I</u>	<u>size: 10' x 30'</u>	<u>Overburden</u>		
- 12633	- 14643	+ 1434	+ 1378	
- 14018	- 1320	+5396	+ 1337	
- 1346		+ 335		

Prospected with Beep Mat from Junction of Tennis Lake Rd. east on south side of Hydro Line to ascertain if mineralized zone could be traced. Four additional conductors were located in heavy overburden, i.e. +1130, +1500, + 465, ± 1051.

Prospected with Beep Mat on south side of Gundy Rd., west of Junction to top of hill. One conductor as well as magnetite indication, i.e. -1230, -1345 and +161

RE -	<u>BEEP MAT</u>	<u>150.00</u>
HE -		

November 1, 1993

0900 hrs. - 1600 hrs.

Prospected with Beep Mat from Post #2, north to line post between Post #1 and Post #2 and from Post #1, west to line post between Post #1 and Post #4. Negative readings.

RE - BEEP MAT            150.00  
HE -

September 22, 1994

1300 hrs. - 1500 hrs

Prospecting/traverse from Junction of Gandy Rd. and Tannis Lake Rd, east on Hydro Line itself to claim line between Post #1 and Post #2.


RE - 2 hrs. @ 15.00 - 30.00  
HE - 2 hrs. @ 15.00    30.00  
   60.00

PROSPECTING TOTAL            1630.00

Robert P. Etherington - H-11393



Huld K. Etherington - H-11402



SEE PHYSICAL WORK

CLAIM 1150191

PHYSICAL WORK

ASSESSMENT VALUES

May 2, 1994

0900 hrs. - 1500 hrs.

Stripping overburden and minor trenching  
bottom of Hydro Line south side. Samples  
taken

RE - 7 hrs @ 15.00	105.00
HE - 7 hrs @ 15.00	105.00
	<u>210.00</u>

May 3, 1994

0900 hrs. - 1300 hrs.

Stripping overburden and minor trenching  
top of Hydro Line south side. Samples taken

RE - 4 hrs. @ 15.00	60.00
HE - 4 hrs. @ 15.00	60.00
	<u>120.00</u>

May 19, 1994

0900 hrs. - 1300 hrs.

Stripping overburden and minor trenching west  
side of Gundy Rd. north of Post #2 on conductive  
zone. Samples taken.

RE - 4 hrs. @ 15.00	60.00
HE - 4 hrs. @ 15.00	60.00
	<u>120.00</u>

May 26, 1994

1000 hrs - 1400 hrs

Stripping overburden and minor trenching west  
side of Gundy Rd. north of Post #2 on conductive  
zone.

RE - 4 hrs @ 15.00	60.00
HE - 4 hrs @ 15.00	60.00
	<u>120.00</u>

June 13, 1994

0900 hrs. - 1200 hrs.

Stripping overburden and minor trenching west  
side of Gundy Rd. north of Post #2 on conductive  
zone.

RE - 3 hrs. @ 15.00	45.00
HE - 3 hrs. @ 15.00	45.00
	<u>90.00</u>

ASSESSMENT VALUES

September 13, 1994

0900 hrs - 1300 hrs.

Stripping and clearing east of Gundy Rd. at Junction on conductive zone.  
Minor trenching and sampling at top of Hydro Line.

HE-7-130994

RE - 4 hrs. @ 15.00	60.00
HE - 4 hrs. @ 15.00	<u>60.00</u>
	<u>120.00</u>

September 22, 1994

1000 hrs. - 1300 hrs

Stripping and minor trenching east of Gundy Rd. at Junction on conductive zone. Sampling for Assay.

HE-3-220994

Minor trenching at Junction. Sampling for Assay.

HE-9-220994

RE - 3hrs. @ 15.00	45.00
HE - 3hrs. @ 15.00	<u>45.00</u>
	<u>90.00</u>

September 28, 1994

1000 hrs. - 1400 hrs.

Minor trenching and sampling for Assay west side of Gundy Rd. north of Post #2

HE-10-280994

Minor trenching and sampling for Assay east side of Gundy Rd. north of Post #2.

HE-11-280994

RE - 4 hrs. @ 15.00	60.00
HE - 4 hrs. @ 15.00	<u>60.00</u>
	<u>120.00</u>

PHYSICAL WORK

ASSESSMENT VALUES

October 12, 1994

1000 hrs.-1400 hrs.

Stripping and minor trenching on south side of Gundy Rd from bottom of Hydro Line. To locate continuance of sulphide zone on rock cliff.

RE - 4 hrs. @ 15.00	60.00
HE - 4 hrs. @ 15.00	<u>60.00</u>
	<u>120.00</u>

November 3, 1994

1200 hrs.-1400 hrs.

Minor trenching and sampling for Assay top of Hydro Line.

HE-12-031194

RE - 2 hrs. @ 15.00	30.00
HE - 2 hrs. @ 15.00	<u>30.00</u>
	<u>60.00</u>

PHYSICAL WORK TOTAL 1170.00

PROSPECTING 1630.00

TOTALS Prospecting and Physical Work 2800.00

Transportation 495.00

Totals 3295.00

Robert P. Etherington -H-11394 *R.P. Etherington*  
 Huld K. Etherington -H-11402 *H.K. Etherington*

CLAIM 1150191

ASSAY SAMPLES

NOTED ON ACCOMPANYING MAP AS SAMPLE DESIGNATION

Sample		Au	Ag	Cu	Ni	Zn	Pb	Co	Cr
		g/ton	t/oz	ppm	ppm	ppm	ppm	ppm	ppm
HE-1	————	Tr	0.06	490	—	1070	—	—	—
HE-2	————	Nil	0.05	1330	190	3620	30	130	—
HE-3	————	Nil	0.03	900	150	1340	40	640	—
HE-4	————	Nil	0.03	230	170	40	—	90	—
HE-5	————	Tr	Nil	140	60	60	—	20	—
HE-6	————	Tr	0.03	970	110	5140	—	560	—
			<u>ppm</u>						
HE-7	————	Tr	1	310	142	35	2	92	54
HE-8	————	Tr	<1	321	156	213	<2	73	57
HE-9	————	0.240	1	590	199	2748	31	137	71
HE-10	————	0.103	<1	98	78	56	6	27	123
HE-11	————	0.171	<1	110	30	410	23	51	50

ASSAY RESULTS READY FOR REPORTING

DATE : June 25, 1993

NAME : Robert P. ETHERINGTON

FILENO : 23052

ADDRESS : Department Name :  
 Building :  
 Street : Box 9  
 City : Ingolf  
 Province : Ont  
 Postal Code : POY 1A0  
 Phone Number : 807 733-2941  
~~733-2982~~

ANALYSIS: Au (Troy oz.)  
 Cu Zn (ppm - to %)

Lab #	Sample #	Element	Unit	Value	Value	Value	Weight
		Au	Troy oz.	Cu	%	Zn	Pounds
		Ag	Troy oz.				
<del>931467</del>	<del>RE-1-042493</del>	<del>Tr</del>		<del>0.231</del>			<del>3</del>
<del>931470</del>	<del>RE-2-042773</del>	<del>272 178</del>	<del>0.008</del>	<del>0.217</del>		<del>0.06</del>	<del>3 3/8</del>
<del>931471</del>	<del>RE-3-061693</del>	<del>MC</del>					<del>8</del>
<del>931472</del>	<del>RE-4-061693</del>	<del>MC</del>					<del>2 3/4</del>
<del>931473</del>	<del>RE-5-061693</del>	<del>MC</del>					<del>4 1/2</del>
931474	HE-1-051593	Tr		0.048	0.107	0.06	5 1/2

*J. Higginbotham*  
 June 30, 1993



DATE : September 13, 1993

NAME : Robert E WERTINGTON

FILE NO : 93108

ADDRESS : Department Name :  
 Building :  
 Street : Box 9  
 City : Ingolf  
 Province : Ont  
 Postal Code : POY 1A0  
 Phone Number : 807 733-2941

ANALYSIS: Au Ag (Troy oz.)  
 Cu Ni (%)

Lab #	Sample #	Element	Au	Ag	Cu	Ni	Zn	Pb	Co	Weight
		Unit	troy oz.	troy oz.	%	%	%	%	%	Pounds
<del>932536</del>	<del>HE-0-081293</del>		<del>NIL</del>	<del>0.03</del>	<del>0.007</del>	<del>0.001</del>	<del>0.001</del>	<del>NIL</del>	<del>0.007</del>	<del>9 3/4</del>
932537	HE-2-081293		NIL	0.06	0.133	0.009	0.363	0.008	0.013	4
932538	HE-3-081293		NIL	0.03	0.000	0.005	0.000	0.000	0.064	1 1/4
932539	HE-4-081293		NIL	0.03	0.000	0.007	0.000		0.009	4 3/4
932540	HE-5-081393		Tr	NIL	0.014	0.005	0.006		0.002	7 1/4
932541	HE-6-081993		Tr	0.03	0.097	0.001	0.514		0.056	2 1/4

*J. Gregorich*  
 Sept 14, 1993

ASSAY RESULTS READY FOR REPORTING

DATE : October 13, 1994

NAME : ~~XXXXXXXXXX~~

FILE NO ~~XXXXXXXXXX~~

ADDRESS : Department Name :  
 Building :  
 Street : Box 9  
 City : Ingolf  
 Province : Ont  
 Postal Code : P0Y 1A0

Phone Number : 807 733-2941

ANALYSIS: Au (g/tonne)  
 Ag Cu Zn Pb Co Bi (ppm)

Lab #	Sample #	Element	Au	Ag	Cu	Ni	Zn	Pb	Co	Cr	Weight
		Unit	g/tonne	ppm	ppm	ppm	ppm	ppm	ppm	ppm	Pounds
942279	HE-7-130994		Tr	1	310	182	35	2	93	54	6
942280	HE-8-220994		Tr	<1	321	156	213	<2	78	57	7 1/2
942281	HE-9-220994 (100g)		0.240	1	570	199	2700	31	187	71	4
942282	HE-10-280994		0.103	<1	98	78	56	6	27	123	6 3/8
942283	HE-11-280994		0.171	<1	80	30	40	23	51	50	7
<del>942284</del>	<del>HE-1-130994</del>		<del>Tr</del>	<del>&lt;1</del>	<del>156</del>	<del>36</del>	<del>10</del>	<del>&lt;2</del>	<del>11</del>	<del>19</del>	<del>5 3/4</del>
<del>942285</del>	<del>HE-7-130994</del>		<del>Tr</del>	<del>1</del>	<del>86</del>	<del>16</del>	<del>21</del>	<del>&lt;2</del>	<del>12</del>	<del>26</del>	<del>6 1/4</del>

*J. Macgouchal*  
 Chief Chemist  
 Oct 14, 1994



# Report of Work Conducted After Recording Claim

Mining Act

Transaction Number  
**W9410.00126**  
**2.15769**

Personal information collected on this form is obtained under the authority of the Mining Act. This information will be used for record-keeping. Questions about this collection should be directed to the Provincial Manager, Mining Lands, Ministry of Northern Development and Mines, Sudbury, Ontario, P3E 6A5, telephone (705) 670-7284.



52E14SE0001 2.15769 GUNDY


900

- Instructions:**
- Please type or print and submit in duplicate.
  - Refer to the Mining Act and Regulations for requirements of the Recorder.
  - A separate copy of this form must be completed for each Work Group.
  - Technical reports and maps must accompany this form in duplicate.
  - A sketch, showing the claims the work is assigned to, must accompany this form.

Recorded Holder(s) <b>ROBERT P. ETHERINGTON</b>		Client No. <b>CLN 130013</b>
Address <b>Box 9, INGOLF, ONTARIO POY 1A0</b>		Telephone No. <b>1-807-733-2941</b>
Mining Division <b>KENORA</b>	Township/Area <b>GUNDY TOWNSHIP</b>	M or G Plan No. <b>G-1335</b>
Date Work Performed	From: <b>SEPTEMBER 8, 1993</b>	To: <b>NOVEMBER 3, 1994</b>

**Work Performed (Check One Work Group Only)**

Work Group	Type
<input checked="" type="checkbox"/> Geotechnical Survey	<b>PROSPECTING, BEEP MAT STRIPPING, MINOR TRENCHING, ASSAYS</b>
<input type="checkbox"/> Physical Work, including Drilling	
<input type="checkbox"/> Rehabilitation	
<input type="checkbox"/> Other Authorized Work	
<input type="checkbox"/> Assays	
<input type="checkbox"/> Assignment from Reserve	



Total Assessment Work Claimed on the Attached Statement of Costs \$ 2250.00

**Note:** The Minister may reject for assessment work credit all or part of the assessment work submitted if the recorded holder cannot verify expenditures claimed in the statement of costs within 30 days of a request for verification.

**Persons and Survey Company Who Performed the Work (Give Name and Address of Author of Report)**

Name	Address
<b>ROBERT P. ETHERINGTON</b>	<b>Box 9, INGOLF, ONTARIO, POY 1A0</b>
<b>HULDA K. ETHERINGTON</b>	<b>H-11402 Hulda K. Etherington</b>

(attach a schedule if necessary)

**Certification of Beneficial Interest \* See Note No. 1 on reverse side**

I certify that at the time the work was performed, the claims covered in this work report were recorded in the current holder's name or held under a beneficial interest by the current recorded holder.	Date <b>December 14/94</b>	Recorded Holder or Agent (Signature) <i>RP Etherington</i>
--	-------------------------------	---

**Certification of Work Report**

I certify that I have a personal knowledge of the facts set forth in this Work report, having performed the work or witnessed same during and/or after its completion and annexed report is true.

Name and Address of Person Certifying <b>ROBERT P. ETHERINGTON, Box 9, INGOLF, ONTARIO POY 1A0</b>		
Telephone No. <b>1-807-733-2941</b>	Date <b>December 14, 1994</b>	Certified By (Signature) <i>RP Etherington</i>

**For Office Use Only**

Total Value Cr. Recorded	Date Recorded	Mining Recorder	
Deemed Approval Date <b>MAR 14, 1994</b>	Date Approved		
Date Notice for Amendments Sent			

Work Report Number for Applying Reserve

Claim Number (see Note 2)

Number of Claim Units

1150191

4

Total Number of Claims

4

Value of Assessment Work Done on the Claim

2250.00

Value Applied to this Claim

2250.00

Total Value Work Done

2250.00

Total Value Work Applied

2250.00

Value Assigned from the Claim

Reserve: Work to be Claimed at a Future Date

Total Assigned from

Total Reserve

Credits you are claiming in this report may be cut back. In order to minimize the adverse effects of such deletions, please indicate from which claims you wish to prioritize the deletion of credits. Please mark (✓) one of the following:

1.  Credits are to be cut back starting with the claim listed last, working backwards.
2.  Credits are to be cut back equally over all claims contained in this report of work.
3.  Credits are to be cut back as prioritized on the attached appendix.

In the event that you have not specified your choice of priority, option one will be implemented.

**Note 1:** Examples of beneficial interest are unrecorded transfers, option agreements, memorandum of agreements, etc., with respect to the mining claims.

**Note 2:** If work has been performed on patented or leased land, please complete the following:

I certify that the recorded holder had a beneficial interest in the patented or leased land at the time the work was performed.	Signature	Date
---	-----------	------



Personal information collected on this form is obtained under the authority of the Mining Act. This information will be used for correspondence. Questions about this collection should be directed to the Provincial Manager, Mining Lands, Ministry of Northern Development and Mines, Fourth Floor, 150 Cedar Street, Sudbury, Ontario, P3E 6A5, telephone (705) 670-7284.

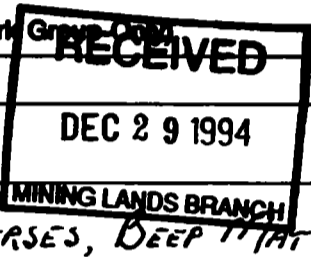
2.157.69

- Instructions:
- Please type or print and submit in duplicate.
  - Refer to the Mining Act and Regulations for requirements of filing assessment work or consult the Mining Recorder.
  - A separate copy of this form must be completed for each Work Group.
  - Technical reports and maps must accompany this form in duplicate.
  - A sketch, showing the claims the work is assigned to, must accompany this form.

Recorded Holder(s) <b>ROBERT P. ETHERINGTON</b>		Client No. <b>CLN 130013</b>
Address <b>Box 9, INGOLF, ONTARIO POY 1A0</b>		Telephone No. <b>1-807-733-2941</b>
Mining Division <b>KENORA</b>	Township/Area <b>GUNDY TOWNSHIP</b>	M or G Plan No. <b>G-1335</b>
Dates Work Performed From: <b>MAY 15, 1993</b>		To: <b>AUGUST 19, 1993</b>

Work Performed (Check One Work Group)

Work Group	Type
<input type="checkbox"/> Regional Surveys	
<input checked="" type="checkbox"/> Prospecting	<b>TRAVERSES, DEEP TITANIUM SAMPLES FOR ASSAY</b>

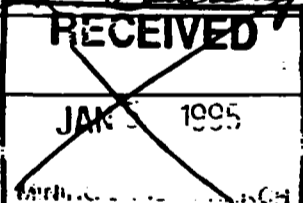


Total Assessment Work Claimed on the Attached Statement of Costs \$ 600.00

Note: The Minister may reject for assessment work credit all or part of the assessment work submitted if the recorded holder cannot verify expenditures claimed in the statement of costs within 30 days of a request for verification.

Persons and Survey Company Who Performed the Work (Give Name and Address of Author of Report)

Name	Address
<b>ROBERT P. ETHERINGTON</b>	<b>Box 9, INGOLF, ONTARIO POY 1A0</b>
<b>HULDA K. ETHERINGTON</b>	<b>H-11402 Hulda K Etherington</b>



(attach a schedule if necessary)

Certification of Beneficial Interest \* See Note No. 1 on reverse side

I certify that at the time the work was performed, the claims covered in this work report were recorded in the current holder's name or held under a beneficial interest by the current recorded holder.

Date: **December 14/94** Recorded Holder or Agent (Signature): **R.P. Etherington**

Certification of Work Report

I certify that I have a personal knowledge of the facts set forth in this work report, having performed the work or witnessed it during and/or after its completion, and the annexed report is true.

Name and Address of Person Certifying: **ROBERT P. ETHERINGTON Box 9, INGOLF, ONTARIO POY 1A0**

Telephone No.: **1-807-733-2941** Date: **December 14, 1994** Certified By (Signature): **R.P. Etherington**

For Office Use Only

Total Value Cr. Recorded	Date Recorded	Mining Recorder	
	Deemed Approval Date <b>MAR 14, 1994</b>	Date Approved	
	Date Notice for Amendments Sent		





Statement of Costs for Assessment Credit

État des coûts aux fins du crédit d'évaluation

Mining Act/Loi sur les mines

Transaction No./N° de transaction  
W9410.00125-126

2.15769

Personal information collected on this form is obtained under the authority of the Mining Act. This information will be used to maintain a record and ongoing status of the mining claim(s). Questions about this collection should be directed to the Provincial Manager, Minings Lands, Ministry of Northern Development and Mines, 4th Floor, 159 Cedar Street, Sudbury, Ontario P3E 6A5, telephone (705) 670-7284.

Les renseignements personnels contenus dans la présente formule sont recueillis en vertu de la Loi sur les mines et serviront à tenir à jour un registre des concessions minières. Adresser toute question sur la collecte de ces renseignements au chef provincial des terrains miniers, ministère du Développement du Nord et des Mines, 159, rue Cedar, 4<sup>e</sup> étage, Sudbury (Ontario) P3E 6A5, téléphone (705) 670-7284.

1. Direct Costs/Coûts directs

Type	Description	Amount Montant	Totals Total global
Wages Salaires	Labour Main-d'oeuvre	2850. <sup>00</sup>	2850. <sup>00</sup>
	Field Supervision Supervision sur le terrain		
Contractor's and Consultant's Fees Droits de l'entrepreneur et de l'expert-conseil	Type		
Supplies Used Fournitures utilisées	Type		
Equipment Rental Location de matériel	Type		
<b>Total Direct Costs Total des coûts directs</b>			<b>2850.<sup>00</sup></b>

2. Indirect Costs/Coûts indirects

\*\* Note: When claiming Rehabilitation work indirect costs are not allowable as assessment work. Pour le remboursement des travaux de réhabilitation, les coûts indirects ne sont pas admissibles en tant que travaux d'évaluation.

Type	Description	Amount Montant	Totals Total global
Transportation Transport	Type		
	PICKUP TRUCK	495. <sup>00</sup>	
RECEIVED DEC 29 1994 SUDBURY BRANCH			
			495. <sup>00</sup>
Food and Lodging Nourriture et hébergement			
Mobilization and Demobilization Mobilisation et démobilité			
<b>Sub Total of Indirect Costs Total partiel des coûts indirects</b>			<b>495.<sup>00</sup></b>
<b>Amount Allowable (not greater than 20% of Direct Costs) Montant admissible (n'excédant pas 20 % des coûts directs)</b>			<b>495.<sup>00</sup></b>
<b>Total Value of Assessment Credit (Total of Direct and Allowable indirect costs) Valeur totale du crédit d'évaluation (Total des coûts directs et indirects admissibles)</b>			<b>3345.<sup>00</sup></b>

Note: The recorded holder will be required to verify expenditures claimed in this statement of costs within 30 days of a request for verification. If verification is not made, the Minister may reject for assessment work all or part of the assessment work submitted.

Note: Le titulaire enregistré sera tenu de vérifier les dépenses demandées dans le présent état des coûts dans les 30 jours suivant une demande à cet effet. Si la vérification n'est pas effectuée, le ministre peut rejeter tout ou une partie des travaux d'évaluation présentés.

Filing Discounts

- Work filed within two years of completion is claimed at 100% of the above Total Value of Assessment Credit.
- Work filed three, four or five years after completion is claimed at 50% of the above Total Value of Assessment Credit. See calculations below:

Total Value of Assessment Credit	Total Assessment Claimed
	x 0.50 =

Remises pour dépôt

- Les travaux déposés dans les deux ans suivant leur achèvement sont remboursés à 100 % de la valeur totale susmentionnée du crédit d'évaluation.
- Les travaux déposés trois, quatre ou cinq ans après leur achèvement sont remboursés à 50 % de la valeur totale du crédit d'évaluation susmentionné. Voir les calculs ci-dessous.

Valeur totale du crédit d'évaluation	Evaluation totale demandée
	x 0,50 =

Certification Verifying Statement of Costs

I hereby certify: that the amounts shown are as accurate as possible and these costs were incurred while conducting assessment work on the lands shown on the accompanying Report of Work form.

that as RECORDED HOLDER I am authorized (Recorded Holder, Agent, Position in Company) MINING DIV.

to make this certification

RECEIVED  
DEC 14 1994  
AM 7 8 9 10 11 12 1 2 3 4 5 6 PM

Attestation de l'état des coûts

J'atteste par la présente : que les montants indiqués sont le plus exact possible et que ces dépenses ont été engagées pour effectuer les travaux d'évaluation sur les terrains indiqués dans la formule de rapport de travail ci-joint.

Et qu'à titre de \_\_\_\_\_ je suis autorisé (titulaire enregistré, représentant, poste occupé dans la compagnie)

à faire cette attestation.

Signature: R.P. Huntington Date: December 14, 1994

Ministry of  
Northern Development  
and Mines

Ministère du  
Développement du Nord  
et des Mines

Geoscience Approvals Office  
933 Ramsey Lake Road  
6th Floor  
Sudbury, Ontario  
P3E 6B5

Telephone: (705) 670-5841  
Fax: (705) 670-5863

April 3, 1995

Our File: 2.15769  
Transaction #: W9410.00125  
W9410.00126

Mining Recorder  
Ministry of Northern Development  
and Mines  
808 Robertson Street  
Box 5200  
Kenora, Ontario  
P9N 3X9

Dear Mr. Rivett:

**RE: APPROVAL OF NOTICE OF REDUCTION ISSUED FOR ASSESSMENT WORK REPORTED  
ON MINING CLAIM 1150191 IN GUNDY TOWNSHIP.**

The assessment work credits as outlined in the Notice of Reduction dated February 14, 1995 have been approved as of March 31, 1995. Please redistribute the allowable assessment credits as requested by the recorded holder.

If you require additional assistance in this matter please contact Steven Beneteau at (705) 670-5858.

ORIGINAL SIGNED BY:



Ron C. Gashinski  
Senior Manager, Mining Lands Section  
Mining and Land Management Branch  
Mines and Minerals Division

 SBB/pl  
Enclosure:

cc Assessment Files Office  
Sudury, Ontario

Resident Geologist  
Kenora, Ontario



**VALUE OF ASSESSMENT WORK PERFORMED ON MINING CLAIMS**

**MARCH 31, 1995  
FILE NUMBER 2.15769  
TRANSACTION NO. W9410.00125**

<b>CLAIM NUMBER</b>	<b>VALUE OF ASSESSMENT WORK DONE ON THIS CLAIM</b>
1150191	\$0.00

**FILE NUMBER 2.15769  
TRANSACTION NO. W9410.00126**

<b>CLAIM NUMBER</b>	<b>VALUE OF ASSESSMENT WORK DONE ON THIS CLAIM</b>
1150191	\$2,745.00

**NOTES**

400' surface rights reservation along the shores of all lakes and rivers.

**RESERVED**

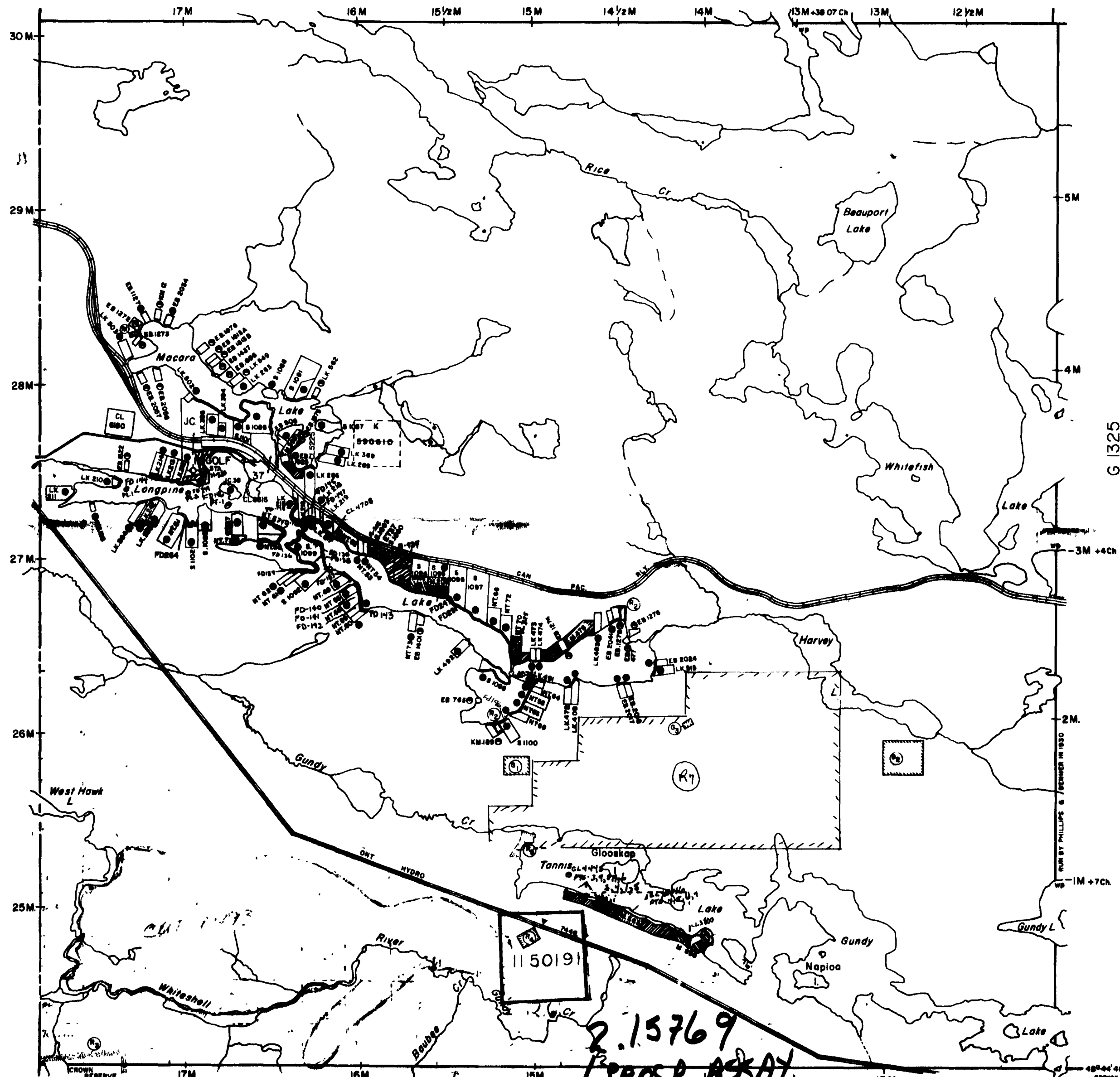
S.R. - SURFACE RIGHTS		M.R. - MINING RIGHTS	
Section	Date	Disposition	File
① MNR RESERVE	DEC 7/51	SR	77094V5
② PUBLIC RESERVE	NOV.8/62	S.R.	163473V1
③ 42 (R.S.O.1950)	DEC 18/59	S.R.	163473V2
④ 43 (R.S.O.1970)	MAR.2/71	S.R.	163473V3
⑤ 43 (R.S.O.1970)	Nov. 19/76	S.R.	189521
⑥ 36 R.P. 1782	DEC 12/86	S.R.	W-100/86
⑦ 36 R.S.O. 1950	DEC 12/86	S.R.	W-100/86

**SAND and GRAVEL**

① MNR. Gravel Reserve	Nº 277	File Nº	163473V.5
② M.N.R. "	"	Nº 278	" " " "
③ Gravel		File Nº	193280

G 3164  
RICE TP. M.2030

PROVINCE OF MANITOBA



G 1325  
BRODERICK TP. M.1953

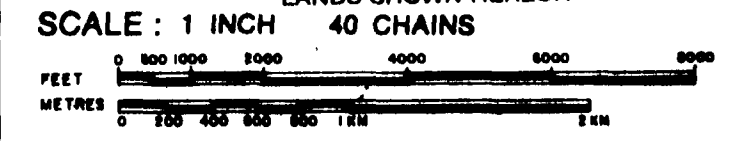
**LEGEND**

- HIGHWAY AND ROUTE No.
- OTHER ROADS
- TRAILS
- SURVEYED LINES.
- TOWNSHIP, BASE LINES, ETC.
- LOTS, MINING CLAIMS, PARCELS, ETC.
- UNSURVEYED LINES
- LOT LINES
- PARCEL BOUNDARY
- MINING CLAIMS ETC.
- RAILWAY AND RIGHT OF WAY
- UTILITY LINES
- NON-PERENNIAL STREAM
- FLOODING OR FLOODING RIGHTS
- SUBDIVISION
- ORIGINAL SHORELINE
- MARSH OR MUSKEG
- MINES
- TOURIST CAMPS

**DISPOSITION OF CROWN LANDS**

TYPE OF DOCUMENT	SYMBOL
PATENT, SURFACE & MINING RIGHTS	
" SURFACE RIGHTS ONLY	
" MINING RIGHTS ONLY	
LEASE, SURFACE & MINING RIGHTS	
" SURFACE RIGHTS ONLY	
" MINING RIGHTS ONLY	
LICENCE OF OCCUPATION	
CROWN LAND SALE	
ORDER-IN-COUNCIL	
RESERVATION	
SAND & GRAVEL	

THE INFORMATION THAT APPEARS ON THIS MAP HAS BEEN COMPILED FROM VARIOUS SOURCES, AND ACCURACY IS NOT GUARANTEED. THOSE WISHING TO STAKE MINING CLAIMS SHOULD CONSULT WITH THE MINING RECORDER, MINISTRY OF NORTHERN DEVELOPMENT AND MINES, FOR ADDITIONAL INFORMATION ON THE STATUS OF THE LANDS SHOWN HEREON.



ACRES	HECTARES
40	16

TOWNSHIP

**GUNDY**

DISTRICT

**KENORA**

MINING DIVISION

**KENORA**

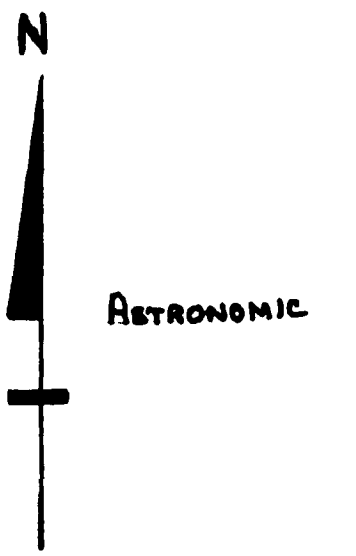
**Ministry of Natural Resources**  
Ontario Surveys and Mapping Branch

Date 30th JULY, 1975 Plan No. **M.1984**

Whitney Block Queen's Park, Toronto **G-133**



TANNIS LAKE



LEGEND

- 1 METAVOLCANICS
- 2 METASEDIMENTARY
- TRAVERSES
- BM BEEP MNT
- CONDUCTORS
- SWAMP OR MUSKOG
- HE SAMPLING
- OUTCROP

TOWNSHIP OF GUNBY  
 DISTRICT OF KENORA  
 MAP G-1335  
 NTS 52E/14SE  
 LONG 95°05' LAT 49°45'  
 CLAIM 1150191

