



52F05SW0061 2.7902 DOGPAW LAKE

010

BRIEF SUMMARY REPORT
OF SUMMER WORK
ON THE PROPERTY OF
FTM RESOURCES INC.
DOGPAW LAKE AREA
DISTRICT OF KENORA, ONTARIO
PROJECT 3260

RECEIVED
MAR 18 1985
MINING LANDS SECTION

September 19, 1984
Timmins, Ontario

By: Mike Simunovic, B.Sc.



52F055W0061 2.7902 DOGPAW LAKE

010C

TABLE OF CO.

1.0	INTRODUCTION	1
2.0	PROPERTY LOCATION AND ACCESS	1
3.0	PROPERTY TITLE	1
4.0	TOPOGRAPHY & LOCAL CONDITIONS	2
5.0	SUMMER PROGRAM	2, 3, 4
6.0	CONCLUSIONS	4
7.0	RECOMMENDATIONS	
8.0	COST ESTIMATES	

Figures

Figure I	Chip Samples Tr I
Figure II	Chip Samples Tr II
Figure III	Chip Samples Tr III
Figure IV	Chip Samples Tr IV

Maps

Sample Location Map	1"=400'	3260-84-3-2
Soil Geochemistry (gold)	1"=400'	3260-84-3-3

Appendix

Appendix I	Technical Data Statement Soil Geochemistry
Appendix II	Assay Expenditure Credit, Calculations, Cancelled Cheques, Receipts, Assay Certificates
Appendix III	Personnel Work Schedule

1.0 INTRODUCTION

The following report is a brief summary of the work performed on a property held by FTM Resources Inc., in the Dogpaw Lake Area, District of Kenora.

The program consisted of stripping and sampling of known zones of interest, as well as new showings found during prospecting this past summer. The following information on the property is taken from a report by Roy J. Rupert, P.Eng.

2.0 PROPERTY LOCATION & ACCESS

The property of FTM Resources Inc. is reached by means of a 2 mile boat trip from Whitefish Bay. Whitefish Bay is approximately 55 miles southeast of Kenora, Ontario, via Highway 17 and 71, as indicated on Figs. FTM 83-2 and FTM 83-1.

Accommodation, boat rentals, small goods and labour for exploration purposes are locally available at Whitefish Bay Indian Reserve and the nearby hamlet of Sioux Narrows. Sioux Narrows is a town principally engaged in the fishing and hunting tourist business with distinct in-season and off-season conditions. Kenora is the nearest large town.

Access to the claims for heavy equipment would require use of a winter road or a barge on Dogpaw Lake. At present, no heavy barge is available on Dogpaw or Caviar Lakes, but one could be lifted from Lake of the Woods. For production purposes, construction of 7 to 10 miles of new road would be required.

3.0 PROPERTY TITLE

The property consists of 26 unpatented mining claims. Recording dates and assessment work status on September 19, 1984 are as follows:

<u>Claim No.</u>	<u>Recording Date</u>	<u>Assessment Work recorded per claim</u>	<u>Next Assessment due date</u>
K589863-868	March 11, 1982	80 days	March 11, 1985
K590802-812	Dec. 29, 1982	80 days	Dec. 29, 1985.
K590793-801	Dec. 29, 1982	40 days	Dec. 29, 1984

(all incl.)

To Kenora
13 miles



DOGPAW LAKE
CLAIMS

ROY J. RUPERT

CONSULTING GEOLOGIST

FTM RESOURCES INC.

DOGPAW LAKE CLAIMS.

LOCATION PLAN
Regional Geology.

RJR, 83-12-18

Fig. FTM 83-2

4.0 TOPOGRAPHY AND LOCAL CONDITIONS

The claims are largely located under the water of Dogpaw Lake and on adjoining shore areas. Relief on the property is about 150 feet, with locally steep slopes. Notwithstanding this locally rugged topography, the regional topography is rather flat, with most lakes at very uniform elevations, and hills rising not more than a few hundred feet above them.

The land portions of the claims are covered by a relatively thin ground moraine which supports a forest of dense cedar, small balsam and spruce, and some commercial white and red pine on higher rocky ground. Birch, poplar and some oak are present in better drained areas with adequate soil cover.

The principle resources exploited in this area is its significant potential as a tourist area, with emphasis on fishing and hunting. Accordingly, exploration work permits are subject to conditions imposed by the Ministry of Natural Resources to protect the aesthetic appeal of the area, particularly near lake shores.

Water for exploration or mining purposes is available in abundance locally, and suitable disposal basins for mine tailings are also present. Electric power adequate for a small mining operation is available within 4 miles of the claims.

5.0 SUMMER PROGRAM

In early June of 1984 the program began. Prospecting was conducted for a ten day period during which several new shear zones were located. These zones were blasted and sampled and many returned anomalous assay results. See assay plan number one.

Later, during the second week of July these new zones along with the old Gauthier showing, were resampled. A total of 40 rock samples were taken and assayed for gold. See assay plan for these results. (3260-84-3-2).

A more detailed exploration program was conducted during the first week of August. This program consisted of rock sampling, whole rock sampling, chip sampling, stripping, prospecting and a soil sample survey. The work was carried out in three new areas of interest according to priority.

Priority area one was subjected to stripping, chip sampling, whole rock sampling, prospecting and a soil sample survey. This area includes L0-L24E BL0-12N.

This area contains a shear zone which has been traced for 300 feet, and has a known width of approximately 50 feet. It is intensely sheared in places, carbonatized, sericitized and contains at least two episodes of silica flooding along fractures. Accompanying this is hematite stain and some quartz-carbonate veining. One period of silica flooding is associated with the precipitation of pyrite but, overall the zone contains 1-3% pyrite. Some narrow quartz veins are present as well.

This zone was stripped and chip sampled in three places. See figures I, II and III for results. In addition to this, whole rock samples were taken in 50 foot intervals along 100 foot spaced lines over the zone for a distance of 150 feet north and south. These were collected in order to determine any alteration patterns.

As a final effort to try and extend the anomalous zone here, a soil sample survey was conducted. The soil was very poorly developed and often a regolith rather than the B-horizon was taken. See soil map. (3260-84-3-3).

Priority area two was on the shore of Dogpaw Lake in the vicinity of Lines 0-12W from the shoreline to 18N. The showing, which was a narrow quartz vein in a basalt host, was at certain times under water. The vein was barren, but,

the host basalt, especially along the contacts, was mineralized with 1-3% pyrite and chalcopyrite. The wall rock was also carbonatized and contained some quartz-carbonate veins. Two chip samples were taken here, see figure IV.

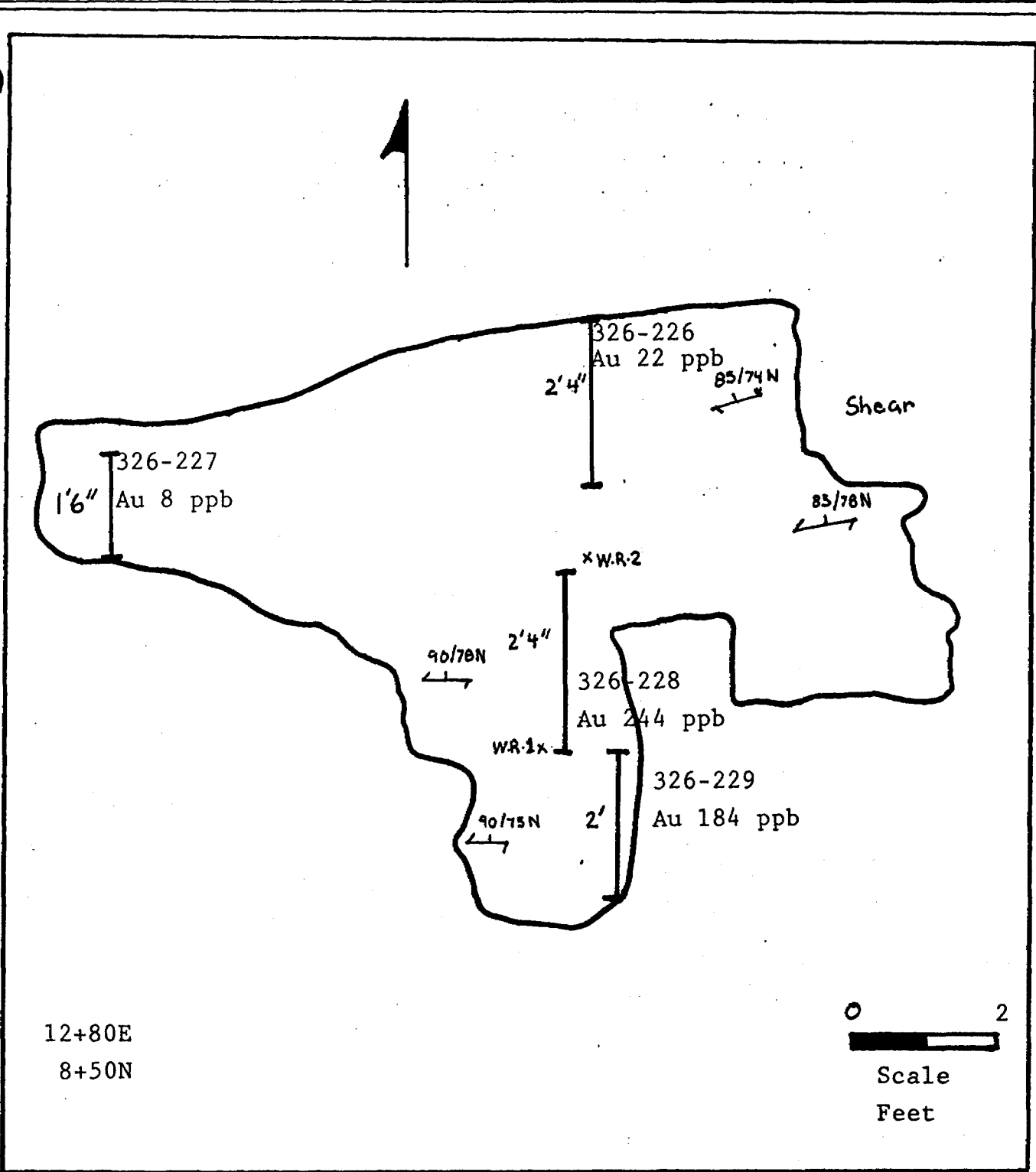
Priority area three is known as the baseline occurrence. This area includes Lines 8E-24E from 21N-25N. Here, a three foot wide quartz vein has intruded into a basalt felsic. It contains traces of pyrite. Locally, the quartz vein contains 1-2% chalcopyrite but, on the whole, the vein is almost barren. Grab samples were taken from the wall rock and the area was subjected to prospecting.

6.0 CONCLUSIONS

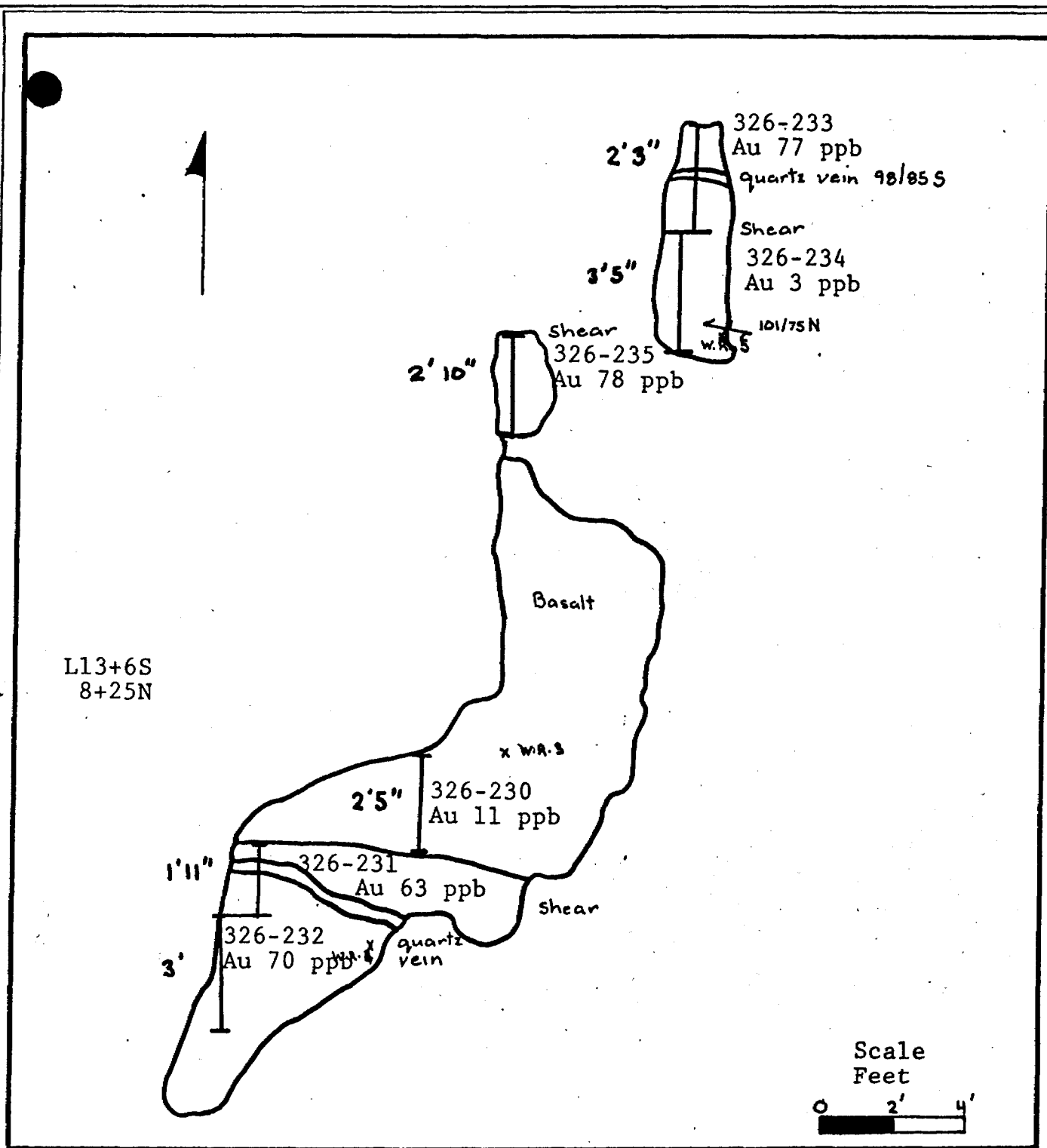
The soil sample survey was successful in delineating two anomalous zones in priority area I. The results were not extremely high but, they were relatively anomalous with the higher values being ten or more times background. (see soils map) These varied results may be due to the fact that the soil horizons were very poorly developed, to non-existent.

The anomalous zones located by the soil sample survey were supported by many anomalous assay results received from summer sampling. Although not all, some of these results were very interesting. Assays of 1,700 and 1,900 ppb's were received from the new zones in priority area I. As well, assays of .6 and .4 oz/ton gold were received from the Gauthier showings.

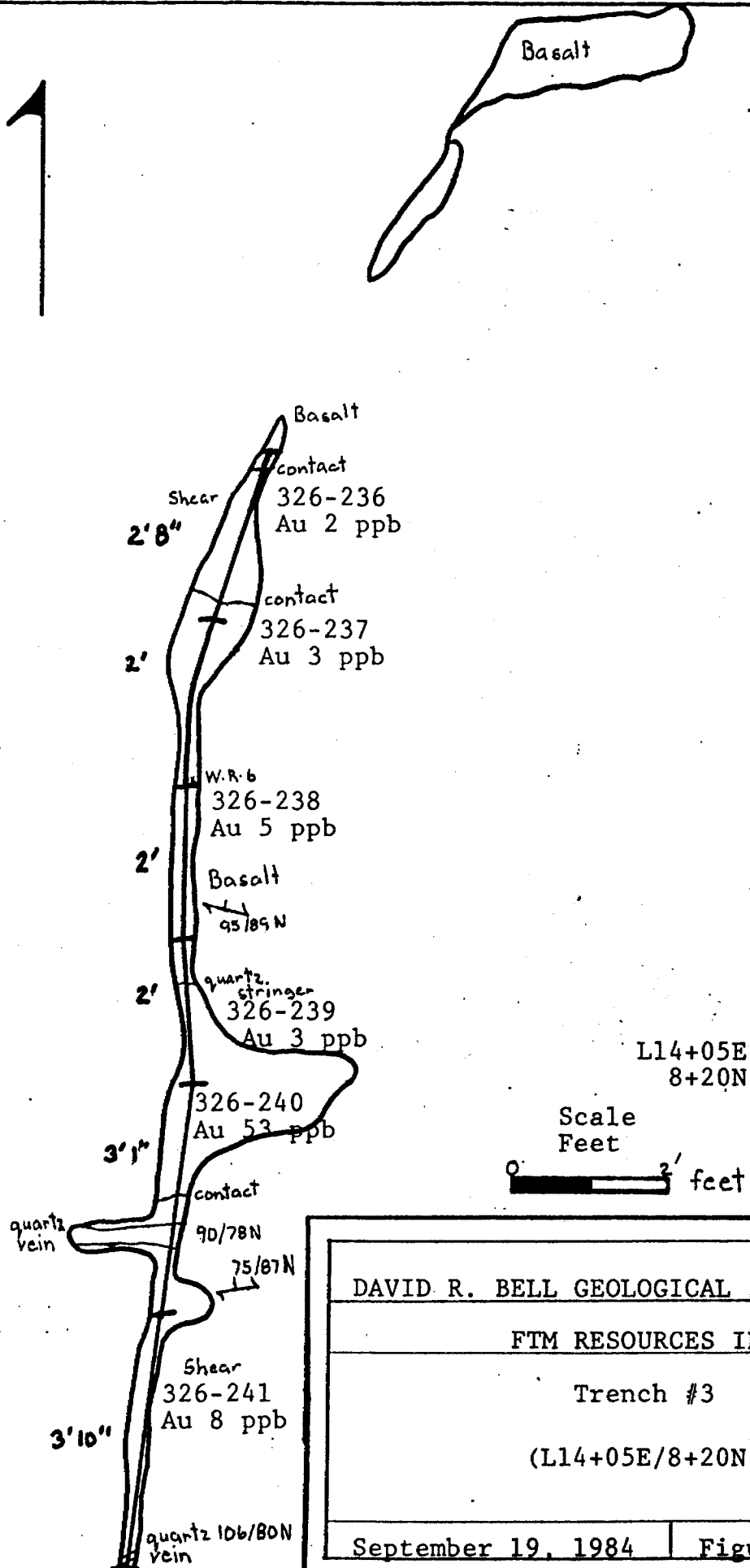
Due to the encouraging results received from the summer program, it appears that this property has great potential. Further exploratory work is greatly merited.



DAVID R. BELL GEOLOGICAL SERVICES INC.	
FTM RESOURCES INC.	
Trench #1 (L12+80E/8+50N)	
September 19, 1984	Figure I



DAVID R. BELL GEOLOGICAL SERVICES INC.	
FTM RESOURCES INC.	
Trench #2	
(L13+6E/8+25N)	
September 19, 1984	Figure 2



DAVID R. BELL GEOLOGICAL SERVICES INC.

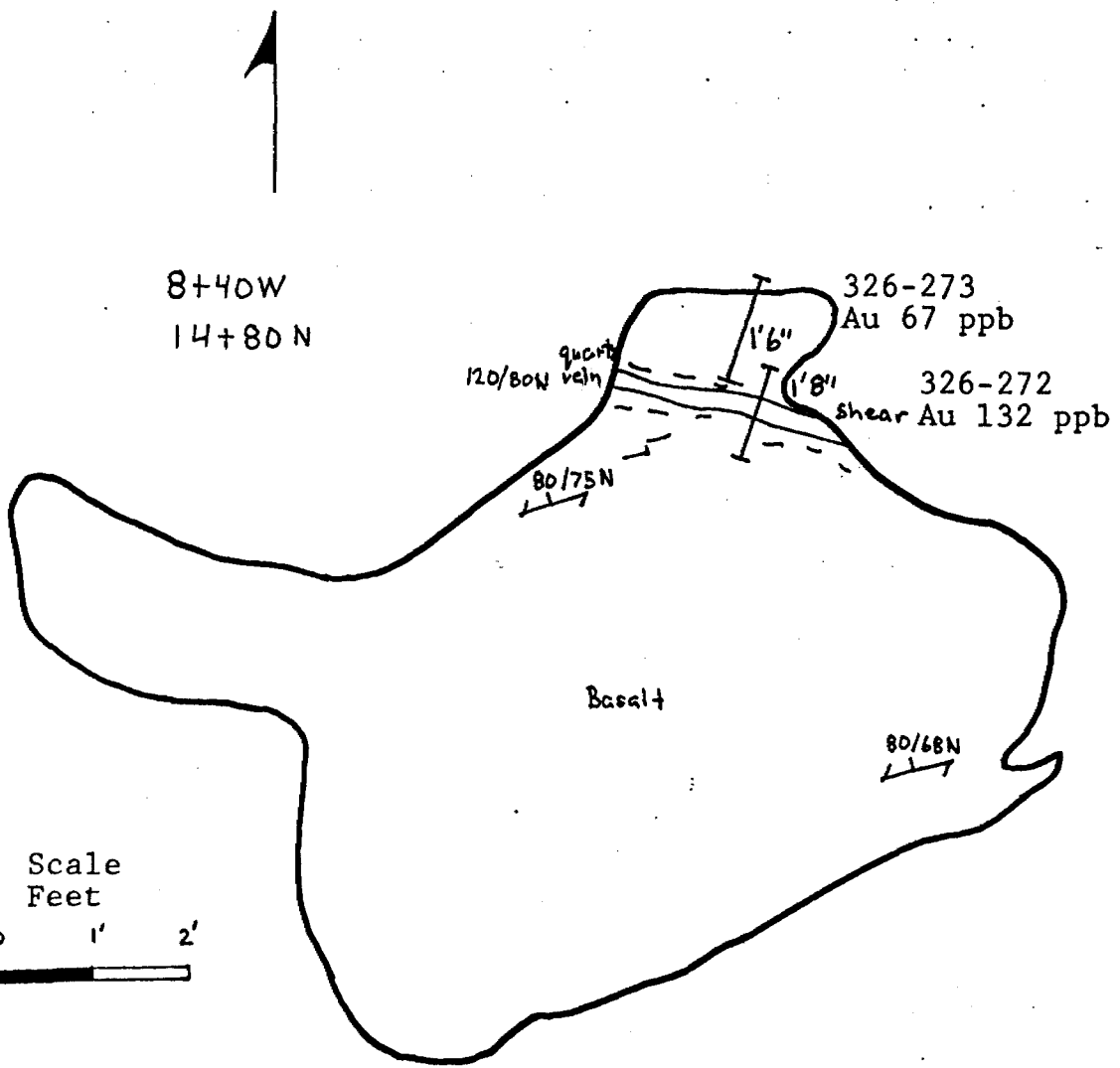
FTM RESOURCES INC.

Trench #3

(L14+05E/8+20N)

September 19, 1984

Figure 3



DAVID R. BELL GEOLOGICAL SERVICES INC.	
FTM RESOURCES INC.	
Trench #4	
(L8+40W/14+80N)	
September 19, 1984	Figure 4

7.0 RECOMMENDATIONS

As a result of the encouragement received from the summer program, a three phase exploration program has been recommended. Phase I is to consist of stripping, mapping and detailed sampling of the showing in Priority Area 1, as well as the Gauthier showing.

Since both showings are on a slope and overburden is shallow, most of the stripping can be accomplished with a Wajax.

Phase II would consist of an induced polarization survey. This survey would be done with an "a" spacing of 50 feet and two "n" values being taken. It should be carried out over 100 foot spaced lines which would have to be cut. This would only be conducted in Priority area I, since the geology associated with the Gauthier showing would not lend itself to induced polarization.

Phase III would be 3,000 feet of diamond drilling.

8.0 COST ESTIMATES

Phase I

Linecutting

\$350./mile

2.05 miles

\$717.50

Stripping

\$1,000./day

3 weeks/4 men

21,000.00

Mapping

1 geologist \$250./day

1 senior 220./day

2 juniors 160./day

14 days

8,820.00

● Rock Assays

Estimate 150 samples @ \$12./sample 1,800.00

Whole Rock

Estimate 50 samples @ \$40./sample 2,000.00

Accommodations

4 men - 14 days

\$20./day/man 1,120.00

Meals

4 men/4 days

\$20./day/man 1,120.00

Travel

1,000.00

Supplies

500.00

Reports & Drafting

10 days @ \$250./day

2,500.00

Sub-total

\$40,577.50

+ 15% contingencies

6,086.63

Total Phase I

46,664.13

say \$46,700.00

Phase II

Induced Polarization

\$1,000./day .75 miles/day

3.41 miles 4.5 days

4,500.00

● Reports & Drafting

7 days \$250./day	<u>1,750.00</u>
Sub-total	6,250.00
+ 15% contingencies	<u>937.50</u>
Total	7,187.00
	say \$7,200.00

Phase III

Diamond Drilling	
3,000 ft \$25./ft	75,000.00

Rock Samples	
300 samples \$12./sample	3,600.00

Supervision 1 month \$250./day	7,500.00
--------------------------------	----------

geologist

1 assistant 1 month \$160./day	4,800.00
--------------------------------	----------

Travel	1,000.00
--------	----------

Supplies	500.00
----------	--------

Reports & Drafting

10 days @ \$250./day	<u>2,500.00</u>
----------------------	-----------------

Sub-total	94,900.00
-----------	-----------

+ 15% contingencies	<u>14,235.00</u>
---------------------	------------------

Total	109,135.00
-------	------------

	say \$109,200.00
--	------------------

Phase I	\$ 46,700.00
---------	--------------

Phase II	7,200.00
----------	----------

Phase III	<u>109,200.00</u>
-----------	-------------------

Total	<u><u>\$163,100.00</u></u>
-------	----------------------------

Respectfully submitted,

Timmins, Ontario

Mike Simunovic, B.Sc.

Mike Simunovic

CERTIFICATE OF QUALIFICATIONS

I, Mike Simunovic hereby certify:

1. that I am a geologist employed by David R. Bell Geological Services Inc., Suite 4, 251 Third Ave., Timmins, Ontario
2. that I am a graduate of Lakehead University in Thunder Bay, holding a Bachelor of Science degree in Geology (1983)
3. that I do not have nor do I expect to receive either directly or indirectly, any interest in this property of FTM Resources Inc.

September 19, 1984
Timmins, Ontario

Mike Simunovic, B.Sc.



APPENDIX I
TECHNICAL DATA STATEMENT
SOIL GEOCHEMISTRY

GEOPHYSICAL TECHNICAL DATA

GROUND SURVEYS – If more than one survey, specify data for each type of survey

Number of Stations _____ Number of Readings _____

Station interval _____ Line spacing _____

Profile scale _____

Contour interval _____

MAGNETIC

Instrument _____

Accuracy – Scale constant _____

Diurnal correction method _____

Base Station check-in interval (hours) _____

Base Station location and value _____

Instrument _____

Coil configuration _____

Coil separation _____

Accuracy _____

Method: Fixed transmitter Shoot back In line Parallel line

Frequency _____
(specify V.L.F. station)

Parameters measured _____

ELECTROMAGNETIC

Instrument _____

Scale constant _____

Corrections made _____

Base station value and location _____

Elevation accuracy _____

GRAVITY

Instrument _____

Method Time Domain Frequency Domain

Parameters – On time _____ Frequency _____

– Off time _____ Range _____

– Delay time _____

– Integration time _____

Power _____

Electrode array _____

Electrode spacing _____

Type of electrode _____

INDUCED POLARIZATION RESISTIVITY

SELF POTENTIAL

Instrument _____ **Range** _____

Survey Method _____

Corrections made _____

RADIOMETRIC

Instrument _____

Values measured _____

Energy windows (levels) _____

Height of instrument _____ **Background Count** _____

Size of detector _____

Overburden _____
(type, depth -- include outcrop map)

OTHERS (SEISMIC, DRILL WELL LOGGING ETC.)

Type of survey _____

Instrument _____

Accuracy _____

Parameters measured _____

Additional information (for understanding results) _____

AIRBORNE SURVEYS

Type of survey(s) _____

Instrument(s) _____
(specify for each type of survey)

Accuracy _____
(specify for each type of survey)

Aircraft used _____

Sensor altitude _____

Navigation and flight path recovery method _____

Aircraft altitude _____ **Line Spacing** _____

Miles flown over total area _____ **Over claims only** _____

GEOCHEMICAL SURVEY - PROCEDURE RECORD

Numbers of claims from which samples taken K590796; K590800; K590801

Total Number of Samples 106

Type of Sample Soils
(Nature of Material)

Average Sample Weight 200g

Method of Collection grub hoe

Soil Horizon Sampled B

Horizon Development poor

Sample Depth 6"

Terrain rugged; outcrop, shallow
overburden, regolith

Drainage Development good

Estimated Range of Overburden Thickness 0 to
1 foot

SAMPLE PREPARATION

(Includes drying, screening, crushing, ashing)

Mesh size of fraction used for analysis _____
all - 80 mesh

General _____

ANALYTICAL METHODS

Values expressed in: per cent
 p. p. m.
 p. p. b.

Cu, Pb, Zn, Ni, Co, Ag, Mo, As, (circle)

Others Au

Field Analysis (N/A tests)

Extraction Method _____

Analytical Method _____

Reagents Used _____

Field Laboratory Analysis

No. (_____ tests)

Extraction Method _____

Analytical Method _____

Reagents Used _____

Commercial Laboratory (106 tests)

Name of Laboratory Bell White

Extraction Method _____

Analytical Method fire assay - AA

Reagents Used Aqua Regia

General _____

APPENDIX II
ASSAY EXPENDITURE CREDIT, CALCULATIONS
CANCELLED CHEQUES, RECEIPTS, ASSAY CERTIFICATES

APPENDIX II

3260

FTM RESOURCES INC. ASSAY EXPENDITURE CREDIT CALCULATION

DOGPAW LAKE AREA

February 28, 1985

1984 ASSAY EXPENDITURES

Invoice No.	Certificate No.	Date	Cheque	Amount
BW 16411	B527-84	June 22/84	758	\$510.00
BW 16465	B539-84	June 26/84	221	114.00
BW 16580	B611-84	July 9/84	221	132.00
BW 16594	B620-84	July 10/84	221	8.00
BW 16678	B678-84	July 17/84	221	400.00
BW 17214	B998-84	Sept. 7/84	313	1,023.75
BW17162	B968-84	Aug. 31/84	313	440.00
X-Ray 22499	18013-01	Sept. 27/84	411	<u>1,351.00</u>
				\$3,978.75

DAVID R. BELL GEOLOGICAL SERVICES INC.
P.O. Box 1250
Timmins, Ontario P4N 7J5

0758

July 3 19 84

PAY TO THE
ORDER OF

Bell-White Analytical Laboratories Ltd.

THE SUM 3747 DOLS 80 CTS

\$ 3,747.80

SUM OF

DOLLARS 100

FOR

David R. Bell Geological Services Inc.

CANADIAN IMPERIAL BANK OF COMMERCE
PINE AND THIRD
236 THIRD AVE.
TIMMINS, ONT.

Per

A. Bentile

⑆00492⑆010⑆

15⑆01216⑆

⑆0000374780⑆

DEPOSIT TO THE CREDIT OF
Bell-White Analytical
Laboratories Ltd.

80382-002

THE BANK OF NOVA SCOTIA
HAILEYBURY, ONTARIO

80382-002

00308*07/06/84*000

2 JY 06 2
SCOTIABANK
DATA CENTRE
TORONTO

010-20560

JY '84 06
C.I.B.C.
DATA CENTRE
TOR. ONT.

09592-919

⑆50198880

⑆1064206⑆



BELL - WHITE ANALYTICAL LABORATORIES LTD.

P.O. BOX 187 HAILEYBURY, ONTARIO TEL: (705) 672-3107
POJ 1KO

David R. Bell Geological Services Inc.
251 Third Avenue, Suite 14
P. O. Box 1250
TIMMINS, Ontario
P4N 7J5

INVOICE No 16411

ORDER NO.

DATE June 22, 1984

CERTIFICATE NO.	DATE	DESCRIPTION	AMOUNT
B526-84	June 22/84	9 Au, 9 sample preparations #321	\$ 90.00
B527-84	"	51 Au, 51 sample preparations #326	510.00
			<u>\$ 600.00</u>

VERIFICATION & CONTROL	
Date: JUNE 27/84	Initials RAD
Addition Checked:	RAD
Approved for Payment:	RAD
Code No.: 321-6580	RAD.

\$90
\$510

326-6580

*Posted to a/c's
Payable*
*Paid by CK # 758
July 3/84
3747.80*

DAVID R. BELL GEOLOGICAL SERVICES INC.
Box 1250
Timmins, Ontario P4N 7J5

0221

Sept 27 1984

PAY TO THE
ORDER OF

Bell-White Analytical Laboratories Ltd.

THE SUM 3422 DOLS 00 CTS \$ 3422.00

SUM OF

DOLLARS 100

FOR

David R. Bell Geological Services Inc.

CANADIAN IMPERIAL BANK OF COMMERCE
PINE AND THIRD
236 THIRD AVE.
TIMMINS, ONT.

Per:

A. Bentale

⑆004920010⑆

⑆5001216⑆

⑆0000342200⑆

00502410701784+000

01 '84 01 2

SCOTIABANK
DATA CENTRE
TORONTO

⑆50181258⑆ ⑆21524059⑆

DEPOSIT TO THE CREDIT OF
Bell-White Analytical
Laboratories Ltd.
80382-002
THE BANK OF NOVA SCOTIA
HAILEYSBURY, ONTARIO
80382-002



BELL - WHITE ANALYTICAL LABORATORIES LTD.

P.O. BOX 187 HAILEYBURY, ONTARIO TEL: (705) 672-3107
POJ 1KO

David R. Bell Geological Services Inc.
P. O. Box 1250
TIMMINS, Ontario
P4N 7J5

INVOICE No 16465

ORDER NO.

DATE June 26, 1984

CERTIFICATE NO.	DATE	DESCRIPTION	AMOUNT
B538-84	June 26/84	17 Ag 3210	\$ 34.00
B539-84	"	51 Ag 3260 ✓	114.00
			<u>\$ 148.00</u>

\$ 34
\$ 114
\$ 148

3210-6580
3260-6580

VERIFICATION & CONTROL	
Date: July 3/84	Initials K.S.
Addition Checked: July 10/84	<i>[Signature]</i>
Approved for Payment:	<i>[Signature]</i>
Code No.: 7	<i>[Signature]</i>

*Paid check #0221
sent 27/84
to 3422.00*

*Postpaid to
etc pay*

1



BELL - WHITE ANALYTICAL LABORATORIES LTD.

P.O. BOX 187 HAILEYBURY, ONTARIO TEL: (705) 672-3107
POJ 1KO

David R. Bell Geological Services Inc.
251 Third Ave., Suite 14
P. O. Box 1250
TIMMINS, Ontario
P4N 7J5

INVOICE No 16580

ORDER NO.

DATE July 9, 1984

CERTIFICATE NO.	DATE	DESCRIPTION	AMOUNT
B611-84	July 9/84	<p>RE: Project #326, 541, 543</p> <p>12 Au, 5 Ag, 2 Cu, 12 sample preparations</p>	\$ 132.00

3260-0580 \$26
 541-0580 \$94
 543-0580 \$12
 \$132

VERIFICATION & CONTROL	
Date: July 12/84	Initials K.B.
Addition Checked: July 12/84	S.W.C.
Approved for Payment:	S.W.C.
Code No.: 4-()	S.W.C.

Partial to
de Pay

Paid by CK#0221
 Sept 27/84
 3422.00

✓



BELL - WHITE ANALYTICAL LABORATORIES LTD.

P.O. BOX 187 HAILEYBURY, ONTARIO TEL: (705) 672-3107
POJ 1KO

David R. Bell Geological Services Inc.
251 Third Ave., Suite 14
P.O. Box 1250
TIMMINS, Ontario
P4N 7J5

INVOICE N^o 16594

ORDER NO.

DATE July 10, 1984

CERTIFICATE NO.	DATE	DESCRIPTION	AMOUNT								
B620-84	July 10/84	<p>RE: Projects #326, 541, 543</p> <p>2 As</p> <div data-bbox="592 1425 1071 1819" style="border: 1px solid black; padding: 5px;"> <p style="text-align: center;">VERIFICATION & CONTROL</p> <table border="1" style="width: 100%;"> <tr> <td style="width: 50%;">Date: <i>July 12/84</i></td> <td style="width: 50%;">Initials <i>R.Y.</i></td> </tr> <tr> <td>Addition Checked: <i>July 12/84</i></td> <td><i>S.W.C.</i></td> </tr> <tr> <td>Approved for Payment: <i>3260 - 6560</i></td> <td><i>S.W.C.</i></td> </tr> <tr> <td>Code No.: <i>4 - ()</i></td> <td><i>S.W.C.</i></td> </tr> </table> </div>	Date: <i>July 12/84</i>	Initials <i>R.Y.</i>	Addition Checked: <i>July 12/84</i>	<i>S.W.C.</i>	Approved for Payment: <i>3260 - 6560</i>	<i>S.W.C.</i>	Code No.: <i>4 - ()</i>	<i>S.W.C.</i>	\$ 8.00
Date: <i>July 12/84</i>	Initials <i>R.Y.</i>										
Addition Checked: <i>July 12/84</i>	<i>S.W.C.</i>										
Approved for Payment: <i>3260 - 6560</i>	<i>S.W.C.</i>										
Code No.: <i>4 - ()</i>	<i>S.W.C.</i>										

*Paid by CK #0221
Sept 27/84
3422.00*

*Post to
a/c pay*

SEP 20 1984

^



BELL - WHITE ANALYTICAL LABORATORIES LTD.

P.O. BOX 187 HAILEYBURY, ONTARIO TEL: (705) 672-3107
POJ 1KO

David R. Bell Geological Services Inc.
P. O. Box 1250
TIMMINS, Ontario
P4N 7J5

INVOICE No 16678

ORDER NO.

DATE July 17, 1984

CERTIFICATE NO.	DATE	DESCRIPTION	AMOUNT
B678-84	July 17/84	Project #326 40 Au, 40 sample preparations	\$400.00

FTM

VERIFICATION & CONTROL	
Date: July 23/84	Initials: RAD
Addition Checked: July 23/84	Initials: RAD
Approved for Payment: 3260-6580	Initials: RAD
Code No.: 7	Initials: RAD

Paid by CK# 0221
Sept 27/84
3422.00
Posted to a/c Payee
26.00
✓

THE SUM 1372 DOLS 40 CTS

FOR DEPOSIT ONLY
TO THE CREDIT OF

LABORATORIES LTD.

JA 85 03

ROYAL BANK

010-K066

JA 85 03

DATA CENTRE
TOR. ONT.

09502-010

06852-003
THE ROYAL BANK ASSAY
894 YORK MILLS RD.
TORONTO, ONTARIO
06852-003

1 2 2 2 1 3 7 2 4 0 C T S



DAVID R. BELL GEOLOGICAL SERVICES INC.
Box 1250
Timmins, Ontario P4N 7J5

0411

Dec. 17 1984

PAY TO THE
ORDER OF

X-Ray Assay Laboratories

THE SUM **1372 DOLS 40 CTS**

\$ 1372.40

SUM OF

DOLLARS 100

FOR Inv. 22499

DAVID R. BELL GEOLOGICAL SERVICES INC.

CANADIAN IMPERIAL BANK OF COMMERCE

Pine and Third
236 Third Ave.
Timmins, Ont.

Per: *A. Bentele*

⑆00492⑆010⑆

⑆5⑆0⑆2⑆6⑆

⑆0000⑆137240⑆



BELL - WHITE ANALYTICAL LABORATORIES LTD.

P.O. BOX 187 HAILEYBURY, ONTARIO TEL: (705) 672-3107
POJ 1KO

David R. Bell Geological Services Inc.
P. O. Box 1250
TIMMINS, Ontario
P4N 7J5

INVOICE No 17214

ORDER NO.

DATE September 7, 1984

CERTIFICATE NO.	DATE	DESCRIPTION	AMOUNT
B998-84	Sept. 7/84	Project #3260 105 Au @ \$8.50 105 sample preparations @ \$1.25	\$ 892.50 131.25 <hr/> \$1023.75 <hr/>

VERIFICATION & CONTROL	
Date: <i>Sept 12/84</i>	Initials <i>K. J.</i>
Addition Checked:	<i>ab</i>
Approved for Payment:	
Code No.: <i>3260-6680</i>	

*Paid by CK 0313
Nov 1/84
2159.35*

*Posted to
etc's payable*

NOV 14 1984



BELL - WHITE ANALYTICAL LABORATORIES LTD.

P.O. BOX 187 HAILEYBURY, ONTARIO TEL: (705) 672-3107
POJ 1KO

David R. Bell Geological Services Inc.
P. O. Box 1250
TIMMINS, Ontario
P4N 7J5

INVOICE No 17162

ORDER NO.

DATE August 31, 1984

CERTIFICATE NO.	DATE	DESCRIPTION	AMOUNT
B968-84	Aug. 31/84	Project #3260 40 Au at \$8.50 40 sample preparations at \$2.50	\$ 340.00 <u>100.00</u> \$ 440.00

*Partial to of c's
payable
aug 31/84*

*Paid by CK #0313
Nov 1/84
2159.35*

NOV 14 1984

DAVID R. BELL GEOLOGICAL SERVICES INC.
Box 1250
Timmins, Ontario P4N 7J5

0313

Nov 1 1984

PAY TO THE
ORDER OF

Bell-White Analytical Laboratories Ltd.

THE SUM 2159 DOLS 35 CTS \$ 2159.35

SUM OF

DOLLARS 100

FOR

David R. Bell Geological Services Inc.

CANADIAN IMPERIAL BANK OF COMMERCE
PINE AND THIRD
236 THIRD AVE.
TIMMINS, ONT.

Per: *A. Bentale*

⑆00492⑆010⑆

15⑆01216⑆

⑆0000215935⑆



80382-002
THE BANK OF NOVA SCOTIA
HAILEYBURY, ONTARIO
80382-002

DEPOSIT TO THE CREDIT OF
Bell-White Analytical
Laboratories Ltd.

00292+11/02/84+000

NO '84 02 1
SCOTIABANK
DATA CENTRE
TORONTO

⑆1016616⑆

⑆1612200⑆

XRAL

X-RAY ASSAY LABORATORIES LIMITED

1885 LESLIE STREET • DON MILLS ONTARIO M3B 3J4 • (416) 445-5755

COPY TO:

VOICE TO:
 DAVID R BELL GEOLOGICAL SERVICES INC.
 ATTN: MIKE LIMUNOVIC
 251 THIRD AVENUE, SUITE 4
 BOX 1250
 TIMMINS, ONTARIO
 PAN 7J5

DELIVERED TO:
 DAVID R BELL GEOLOGICAL SERVICES INC.
 ATTN: MIKE LIMUNOVIC
 251 THIRD AVENUE, SUITE 4
 BOX 1250
 TIMMINS, ONTARIO
 PAN 7J5

CUSTOMER NO. 621

INVOICE NO.	INVOICE DATE	WORK ORDER NO.	DATE SUBMITTED
22499	27-SEP-84	18013	31-AUG-84

TERMS
 TERMS NET 30 DAYS
 1.5% PER MONTH INTEREST ON ACCOUNT OVER 30 DAYS

P.O. NO.	CLIENT PROJECT NO.	TYPE OF SAMPLES SUBMITTED
	3260	ROCK

NO. OF PKGS.	SHIPPED VIA	WAY BILL NO.	SHIPPED FROM
BOXES	SMALL FRY	14277	TIMMINS, ONT

QUANTITY	DESCRIPTION METHOD	XRAL CODE	UNIT COST	AMOUNT
30	CO, NI, CU, ZN, MO, AG, CD, PB	7, 0, 0, 0, 0	8.95	268.50
30	AU	10, 7, 0, 0, 0	7.00	210.00
30	WHOLE ROCK	6, 0, 0, 0, 0	18.50	555.00
30	CO2	9, 0, 0, 0, 0	7.00	210.00
30	ROCK, CRUSH & MILL	1, 0, 0, 0, 0	2.75	82.50
1	JENSEN CATION PLOT	15, 0, 0, 0, 0	25.00	25.00
			SUB-TOTAL	\$ 1351.00

3260-00
 DART MOUNT
 3260-

DEC 19 1984

*Paid Dec 17/84
 CK #0411
 1372.40*

SHIPPING CHARGES	CUSTOM BROKERAGE	TELEX	MINIMUM CHARGES
21.40			
OTHER	BURCHARGE - RUSH SERVICE		
			\$ 21.40

ORIGINAL INVOICE

TOTAL IN CANADIAN FUNDS \$ 1372.40



BELL - WHITE ANALYTICAL LABORATORIES LTD.

P.O. BOX 187,

HAILEYBURY, ONTARIO

TEL: 672-3107

Certificate of Analysis

NO. B527-84

DATE: June 22, 1984

SAMPLE(S) OF: Rock (51)

RECEIVED: June, 1984

SAMPLE(S) FROM: Mr. Art Wright
David R. Bell Geological Services Inc.


<u>Sample No.</u>	<u>Au/ppb</u>	<u>Au/oz.</u>	<u>Sample No.</u>	<u>Au/ppb</u>
326-101	42		326-126	36
-102	591✓		-127	15
-103	93		-128	60
-104	22		-129	47
-105	55		326-130	128✓
-106	88		-131	219✓
-107	383✓		-132	11
-108	19		-133	14
-109	32		-134	60
326-110	44		-135	16
-111	650✓		-136	11
-112	188✓		-137	25
-113	75		-138	15
-114	63		-139	27
-115	1762✓	0.060	326-140	30
-116	1913✓	0.070	-141	396✓
-117	853✓		-142	638✓
-118	38		-143	70
-119	149✓		-144	254✓
326-120	145✓		-145	207✓
-121	38		-146	66
-122	108✓		-147	63
-123	45		-148	30
-124	58		-149	37
-125	152✓		326-150	21
			-151	500

LOCATION NOT STATED?

BELL-WHITE ANALYTICAL LABORATORIES LTD.

PER

IN ACCORDANCE WITH LONG-ESTABLISHED NORTH AMERICAN CUSTOM, UNLESS IT IS SPECIFICALLY STATED OTHERWISE GOLD AND SILVER VALUES REPORTED ON THESE SHEETS HAVE NOT BEEN ADJUSTED TO COMPENSATE FOR LOSSES AND GAINS INHERENT IN THE FIRE ASSAY PROCESS.



BELL - WHITE ANALYTICAL LABORATORIES LTD.

P.O. BOX 187,

HAILEYBURY, ONTARIO

TEL: 672-3107

Certificate of Analysis

NO. B539-84

DATE: June 26, 1984

SAMPLE(S) OF: Rock (51)

RECEIVED: June, 1984

SAMPLE(S) FROM: Mr. Art Wright
David R. Bell Geological Services Inc.

<u>Sample No.</u>	<u>Ag/ppm</u>	<u>Ag/oz.</u>	<u>Sample No.</u>	<u>Ag/ppm</u>
326-101	4.0		326-127	0.2
-102		0.22	-128	0.2
-103	4.4		-129	1.8
-104	1.0		-130	0.2
-105	0.2		-131	0.2
-106	0.2		-132	0.2
-107	0.6		-133	0.2
-108	0.2		-134	0.2
-109	0.2		-135	0.2
-110	0.4		-136	0.2
-111		0.75	-137	0.2
-112	5.6		-138	0.2
-113	0.2		-139	0.2
-114	1.4		-140	0.2
-115	0.2		-141	0.2
-116	3.8		-142	0.2
-117	0.4		-143	0.2
-118	0.2		-144	0.2
-119	0.2		-145	0.2
-120	0.2		-146	0.2
-121	0.2		-147	0.2
-122	0.6		-148	0.2
-123	2.4		-149	0.2
-124	0.2		-150	0.2
-125	0.2		-151	3.0
-126	4.0			

IN ACCORDANCE WITH LONG-ESTABLISHED NORTH AMERICAN CUSTOM, UNLESS IT IS SPECIFICALLY STATED OTHERWISE GOLD AND SILVER VALUES REPORTED ON THESE SHEETS HAVE NOT BEEN ADJUSTED TO COMPENSATE FOR LOSSES AND GAINS INHERENT IN THE FIRE ASSAY PROCESS.

BELL-WHITE ANALYTICAL LABORATORIES LTD.



BELL - WHITE ANALYTICAL LABORATORIES LTD.

P.O. BOX 187,

HAILEYBURY, ONTARIO

TEL: 672-3107

Certificate of Analysis

NO. B611-84

DATE: July 9, 1984

SAMPLE(S) OF: Rock (12)

RECEIVED: June, 1984

SAMPLE(S) FROM: Mr. Stephen Conquer
David R. Bell Geological Services Inc.

Project #326,
541, 543

<u>Sample No.</u>	<u>Au/ppb</u>	<u>Au/oz.</u>	<u>Ag/ppm</u>	<u>Cu/ppm</u>
541-000-076	4		0.2	
7	3			
8	40			
9	4		0.2	
-080	11			
1	18			
2	38			
3	164			
4	12			
326-501		0.173**	0.6	500
-502		1.64 **	0.4	640
543-0122	171		0.4	

** Checked

BELL-WHITE ANALYTICAL LABORATORIES LTD.

PER. 

IN ACCORDANCE WITH LONG-ESTABLISHED NORTH AMERICAN CUSTOM, UNLESS IT IS SPECIFICALLY STATED OTHERWISE GOLD AND SILVER VALUES REPORTED ON THESE SHEETS HAVE NOT BEEN ADJUSTED TO COMPENSATE FOR LOSSES AND GAINS INHERENT IN THE FIRE ASSAY PROCESS.



BELL - WHITE ANALYTICAL LABORATORIES LTD.

P.O. BOX 187,

HAILEYBURY, ONTARIO

TEL: 672-3107

Certificate of Analysis

NO. B620-84

DATE: July 10, 1984

SAMPLE(S) OF: Rock (2)

RECEIVED: June, 1984

SAMPLE(S) FROM: Mr. Stephen Conquer
David R. Bell Geological Services Inc.

Project #326,
541, 543

<u>Sample No.</u>	<u>As/ppm</u>
326-501	5
326-502	20

IN ACCORDANCE WITH LONG-ESTABLISHED NORTH AMERICAN CUSTOM, UNLESS IT IS SPECIFICALLY STATED OTHERWISE GOLD AND SILVER VALUES REPORTED ON THESE SHEETS HAVE NOT BEEN ADJUSTED TO COMPENSATE FOR LOSSES AND GAINS INHERENT IN THE FIRE ASSAY PROCESS.

BELL-WHITE ANALYTICAL LABORATORIES LTD.

PER



BELL-WHITE ANALYTICAL LABORATORIES LTD.

P.O. BOX 187, HAILEYBURY, ONTARIO TEL: 672-3107

Certificate of Analysis

NO. B678-84

DATE: July 17, 1984

SAMPLE(S) OF: Rock (40)

RECEIVED: June, 1984

SAMPLE(S) FROM: Perry Sarvas
David R. Bell Geological Services Inc. Project #326

Sample No.	Gold/ppb	Gold/oz.	Sample No.	Gold/ppb	Gold/oz.
326-076	No Sample		326-097	154	L12E 7+70N 2+30E mud vein with qtz-curbed veins
L12E 8+23W 11+90N qtz vein -077		0.275**	-098	5	
" " -078		0.686**	-099	4	
" " -079	213		-100	340	L17+30W 12+00N qtz vein
" " -080	132		326-201	288	" " ser. schist.
" " -081	233		-202	195	" " sil. wallrock
-082	10		-203	47	
-083	53		-204	840**	L17+0W 12+00N qtz vein. 2' wide in Ber. schist.
-084	27		-205	160	" sil. ser. schist
L12E 15+00N 50'W sil. rock to barren qtz vein. -085	396**		-206	662**	L17+50W 12+00N qtz vein.
-086	10		-207	52	
-087	10		-208		L17+60W 12+10N qtz vein. 0.052**
-088	15		-209	282**	L18+0W 12+10N sil. ser. schist.
-089	63		-210	5	
-090	82		-211	129	L18+10W 12+20N sil. ser. schist. with qtz.
L12E 8+30W 90'E -091	192		-212	820**	" " with py. cpy.
" " -092	14		-213	79	" "
" " -093	438**		-214	8	
-094	43		-215	290	L20W 12+20N sil. ser. schist.
L12E 7+70N 11+90E -095	225		-216	531**	L18+20W 12+15N sil. ser. schist.
" " -096	10				

** Checked

IN ACCORDANCE WITH LONG-ESTABLISHED NORTH AMERICAN CUSTOM, UNLESS IT IS SPECIFICALLY STATED OTHERWISE GOLD AND SILVER VALUES REPORTED ON THESE SHEETS HAVE NOT BEEN ADJUSTED TO COMPENSATE FOR LOSSES AND GAINS INHERENT IN THE FIRE ASSAY PROCESS.

BELL-WHITE ANALYTICAL LABORATORIES LTD.

PER



BELL - WHITE ANALYTICAL LABORATORIES LTD.

P.O. BOX 187,

HAILEYBURY, ONTARIO

TEL: 672-3107

Certificate of Analysis

NO. B968-84

DATE: August 31, 1984

SAMPLE(S) OF: Rock (40)

RECEIVED: August, 1984

SAMPLE(S) FROM: Mr. Mike Simunovic
David R. Bell Geological Services Inc. Project #3260

<u>Sample No.</u>	<u>Gold/ppb</u>	<u>Sample No.</u>	<u>Gold/ppb</u>
326-226	22	326-276	44
-227	8	-277	89
-228	244	-278	53
-229	184	-279	2
-230	11	-280	3
-231	63	-281	2
-232	70	-282	2
-233	77	-283	2
-234	3	-284	151
-235	78	-285	3
-236	2	-286	2
-237	3	-287	2
-238	5	-288	2
-239	3	-289	2
-240	53	-290	149
-241	8	-291	2
326-272	132	-292	99
-273	67	-293	2
-274	2	-294	3
-275	5	-295	2

BELL-WHITE ANALYTICAL LABORATORIES LTD.

IN ACCORDANCE WITH LONG-ESTABLISHED NORTH AMERICAN CUSTOM, UNLESS IT IS SPECIFICALLY STATED OTHERWISE GOLD AND SILVER VALUES REPORTED ON THESE SHEETS HAVE NOT BEEN ADJUSTED TO COMPENSATE FOR LOSSES AND GAINS INHERENT IN THE FIRE ASSAY PROCESS.

PER _____



BELL - WHITE ANALYTICAL LABORATORIES LTD.

P.O. BOX 187.

HAILEYBURY, ONTARIO

TEL: 672-3107

Certificate of Analysis

NO. E998-84

Page 1 of 2

DATE: September 7, 1984

SAMPLE(S) OF: Soil (105)

RECEIVED: August, 1984

SAMPLE(S) FROM: Mr. Mike Siminovic
David R. Bell Geological Services Inc. Project #3260

<u>Sample No.</u>	<u>Gold/ppb</u>	<u>Sample No.</u>	<u>Gold/ppb</u>
326-001	10	326-027	28*
-002	8	-028	8
-003	6	-029	2
-004	10	326-030	10
-005	10	-031	11
-006	4	-032	10
-007	10	-033	44**
-008	12	-034	22
-009	4	-035	10
326-010	12	-036	24
-011	6	326-038	8
-012	10	-039	16
-013	12	326-040	10
-014	10	-041	4
-015	6	-042	2
-016	14	-043	6
-017	8	326-046	10
-018	38**	-047	4
-019	89**	326-049	6
326-020	14	326-050	4
-021	14	-051	10
-022	25	-052	4
-023	73**	326-054	8
-024	22	-055	6
-025	10	-056	26
-026	4	-057	8

** Checked

IN ACCORDANCE WITH LONG-ESTABLISHED NORTH AMERICAN CUSTOM, UNLESS IT IS SPECIFICALLY STATED OTHERWISE GOLD AND SILVER VALUES REPORTED ON THESE SHEETS HAVE NOT BEEN ADJUSTED TO COMPENSATE FOR LOSSES AND GAINS INHERENT IN THE FIRE ASSAY PROCESS.

BELL-WHITE ANALYTICAL LABORATORIES LTD.

PER 



BELL - WHITE ANALYTICAL LABORATORIES LTD.

P.O. BOX 187,

HAILEYBURY, ONTARIO

TEL: 672-3107

Certificate of Analysis

NO. B998-84

Page 2 of 2

DATE: September 7, 1984

SAMPLE(S) OF: Soil (105)

RECEIVED: August, 1984

SAMPLE(S) FROM: Mr. Mike Siminovic
David R. Bell Geological Services Inc.

Project #3260

<u>Sample No.</u>	<u>Gold/ppb</u>	<u>Sample No.</u>	<u>Gold/ppb</u>
326-058	10	326-085	16
-059	2	-086	10
326-060	29**	-087	12
-061	2	-088	10
326-063	8	-089	12
-064	6	326-090	6
-065	2	-091	43**
-066	6	-092	6
-067	4	-093	4
-068	8	-094	2
-069	2	-095	2
-070	8	-096	2
326-071	4	-097	6
-072	16	-098	16
-073	67**	-099	2
-074	63**	326-100	26**
-075	8	-101	8
-076	51**	-102	2
-077	26	-103	16
-078	88**	-104	2
-079	10	-105	2
326-080	12	-106	4
-081	14	-107	2
-082	14	-108	12
-083	24	-109	14
-084	10	326-110	10
		-111	22

** Checked

IN ACCORDANCE WITH LONG-ESTABLISHED NORTH AMERICAN CUSTOM, UNLESS IT IS SPECIFICALLY STATED OTHERWISE GOLD AND SILVER VALUES REPORTED ON THESE SHEETS HAVE NOT BEEN ADJUSTED TO COMPENSATE FOR LOSSES AND GAINS INHERENT IN THE FIRE ASSAY PROCESS.

BELL-WHITE ANALYTICAL LABORATORIES LTD.

PER

KRAL

X-RAY ASSAY LABORATORIES LIMITED

1885 LESLIE STREET • DON MILLS ONTARIO M3B 3J4 • (416) 445-5755
COPY TO:

SENT TO:
DAVID R. BELL GEOLOGICAL SERVICES INC.
ATTN: MIKE LIMUNOVIC
251 THIRD AVENUE, SUITE 4
BOX 1250
TIMMINS, ONTARIO
P4N 7J5

3260

CUSTOMER NO. 621

SENT TO:
DAVID R. BELL GEOLOGICAL SERVICES INC.
ATTN: MIKE LIMUNOVIC
251 THIRD AVENUE, SUITE 4
BOX 1250
TIMMINS, ONTARIO
P4N 7J5

INVOICE NO.	INVOICE DATE	WORK ORDER NO.	DATE SUBMITTED
22499	27-SEP-84	18013	31-AUG-84

TERMS
TERMS NET 30 DAYS
1.5% PER MONTH INTEREST ON ACCOUNT OVER 30 DAYS

P.O. NO.	CLIENT PROJECT NO.	TYPE OF SAMPLES SUBMITTED
	3260	ROCK

BOXES	SHIPPED VIA	WAY BILL NO.	SHIPPED FROM
3	SMALL FRY	14277	TIMMINS, ONT

QUANTITY	DESCRIPTION METHOD	XRAL CODE	UNIT COST	AMOUNT
30	CO, NI, CU, ZN, MO, AG, CD, PB	7, 0, 0, 0, 0	8.95	268.50
30	AU	10, 7, 0, 0, 0	7.00	210.00
30	WHOLE ROCK	6, 0, 0, 0, 0	18.50	555.00
30	CO2	9, 0, 0, 0, 0	7.00	210.00
30	ROCK, CRUSH & MILL	1, 0, 0, 0, 0	2.75	82.50
1	JENSEN CATION PLOT	15, 0, 0, 0, 0	25.00	25.00
			SUB-TOTAL	\$ 1351.00

3260 d'242 - 271
fall
3260-

SHIPPING CHARGES	CUSTOM BROKERAGE	TELEX	MINIMUM CHARGES
21.40			
OTHER CHARGES	SURCHARGE - PUSH SERVICE		
			\$ 21.40

TRIPPLICATE COPY

TOTAL IN CANADIAN FUNDS

\$ 1372.40

X-RAY ASSAY LABORATORIES LIMITED

1885 LESLIE STREET, DON MILLS, ONTARIO M3B 3J4

PHONE 416-445-5755

TELEX 06-986947

CERTIFICATE OF ANALYSIS

TO: DAVID R. BELL GEOLOGICAL SERVICES INC.
ATTN: MIKE LIMUNOVIC
251 THIRD AVENUE, SUITE 4
BOX 1250
TIMMINS, ONTARIO , P4N 7J5

CUSTOMER NO. 621

DATE SUBMITTED
31-AUG-84

REPORT 22499

REF. FILE 18013-01

30 ROCKS PROJ. 3260

WERE ANALYSED AS FOLLOWS:

	METHOD	DETECTION LIMIT
AU PPB	FADCP	2.000
CO2 %	WET	0.100
WRMAJ %	WR	0.010
CO PPM	DCP	1.000
NI PPM	DCP	1.000
CU PPM	DCP	0.500
ZN PPM	DCP	0.500
WRMIN PPM	WR	10.000
MO PPM	DCP	1.000
AG PPM	DCP	0.500
CD PPM	DCP	1.000
PB PPM	DCP	2.000

X-RAY ASSAY LABORATORIES LIMITED

CERTIFIED BY *E.A.B.*

DATE 27-SEP-84

SAMPLE	AU PPB	CO2 %	CO PPM	NI PPM	CU PPM
326-242	6	0.4	33	36	190.
326-243	4	1.1	22	27	140.
326-244	8	10.3	54	51	190.
326-245	3	2.0	20	33	43.0
326-246	6	0.2	45	44	75.0
326-247	4	0.1	40	64	120.
326-248	15	0.9	32	44	180.
326-249	12	1.7	38	47	190.
326-250	17	0.6	32	42	170.
326-251	47	10.8	45	29	190.
326-252	80	11.9	47	26	200.
326-253	9	5.7	61	59	120.
326-254	35	3.5	60	46	250.
326-255	8	0.2	42	36	45.0
326-256	3	0.4	43	73	140.
326-257	9	0.9	37	53	170.
326-258	10	5.4	55	29	180.
326-259	510	5.2	53	28	330.
326-260	12	8.9	55	33	230.
326-261	20	12.9	49	45	190.
326-262	14	12.5	57	59	200.
326-263	5	0.2	51	58	110.
326-264	15	9.3	60	32	250.
326-265	13	3.6	32	33	240.
326-266	8	2.2	60	62	210.
326-267	10	13.6	47	68	150.
326-268	7	9.3	50	28	160.
326-269	3	0.8	8	9	14.0
326-270	10	0.8	54	50	76.0
326-271	17	3.1	52	44	130.

SAMPLE	ZN PPM	MO PPM	AG PPM	CD PPM	PB PPM
326-242	48.0	2	0.5	<1	18
326-243	35.0	7	0.5	<1	6
326-244	110.	6	0.5	<1	22
326-245	32.0	4	0.5	<1	10
326-246	60.0	2	0.5	<1	10
326-247	81.0	<1	0.5	<1	6
326-248	58.0	<1	0.5	<1	8
326-249	67.0	2	0.5	<1	10
326-250	56.0	<1	0.5	<1	6
326-251	120.	14	0.5	<1	18
326-252	93.0	64	0.5	<1	22
326-253	130.	8	1.0	<1	18
326-254	86.0	6	1.0	<1	18
326-255	99.0	1	0.5	<1	6
326-256	62.0	6	0.5	<1	6
326-257	64.0	<1	0.5	<1	8
326-258	120.	<1	1.0	<1	18
326-259	79.0	99	2.5	<1	22
326-260	150.	2	0.5	<1	16
326-261	93.0	2	0.5	<1	18
326-262	130.	6	1.0	<1	20
326-263	99.0	2	1.0	<1	8
326-264	130.	2	1.5	<1	22
326-265	50.0	2	1.0	<1	14
326-266	120.	<1	1.0	<1	12
326-267	86.0	<1	0.5	<1	22
326-268	130.	3	0.5	<1	18
326-269	23.0	6	<0.5	<1	10
326-270	100.	2	1.0	<1	10
326-271	97.0	<1	1.0	<1	18

X	X	RRRRR	A	LL
XX	XX	RR RR	AAA	LL
XX	XX	RR RR	AA AA	LL
XXX		RR RR	AA AA	LL
XXX		RRRRR	AAAAAAA	LL
XX	XX	RR RR	AA AA	LL
XX	XX	RR RR	AA AA	LLLLLLLL
X	X	RR R	AA AA	LLLLLLLL

XRF - WHOLE ROCK ANALYSIS

DAVID R. BELL GEOLOGICAL SERVICES INC.
 Attn: MIKE LIMONOVIC
 251 THIRD AVENUE, SUITE 4
 BOX 1250
 TIMMINS, ONTARIO , P4N 7J5

CUSTOMER No. 621

DATE SUBMITTED
 31-AUG-84

REPORT 22499

REF. FILE 18013

DATE REPORTED 27-SEP-84

XRF W. R. A. SUMS INCLUDE ALL ELEMENTS DETERMINED.
 FOR SUMMATION ELEMENTS ARE CALCULATED AS OXIDES.

SAMPLE	SI02	AL203	CAO	MGO	NA2O	K2O	FE2O3	MNO	TI02	P2O5	CR2O3	LOI	SUM
326-242	48.6	14.1	9.62	5.82	3.20	0.39	14.3	0.22	1.04	0.09	<0.01	1.93	99.3
326-243	47.5	12.5	11.3	6.71	2.36	0.42	15.0	0.23	1.10	0.09	<0.01	2.08	99.3
326-244	44.7	12.0	7.38	5.29	1.91	0.96	14.2	0.23	1.14	0.10	<0.01	12.3	100.2
326-245	52.8	12.4	12.8	3.74	2.27	0.08	11.5	0.23	1.16	0.10	<0.01	3.00	100.1
326-246	54.7	12.9	6.97	5.89	2.23	0.26	13.6	0.22	1.26	0.11	<0.01	1.70	99.9
326-247	48.9	12.7	5.89	4.42	4.17	0.28	18.4	0.26	2.21	0.21	<0.01	2.08	99.6
326-248	47.2	14.7	11.5	5.70	1.90	0.26	14.4	0.21	1.07	0.09	<0.01	2.65	99.9
326-249	47.5	14.1	10.4	5.80	2.08	0.55	14.2	0.21	1.10	0.09	<0.01	3.77	99.8
326-250	50.0	14.3	11.0	5.69	1.51	0.53	13.2	0.21	1.04	0.09	<0.01	2.54	100.1
326-251	43.3	10.6	8.55	3.96	2.23	1.14	15.1	0.21	1.30	0.13	<0.01	12.8	99.4
326-252	43.7	10.6	8.07	3.52	4.20	0.66	14.3	0.23	1.31	0.12	<0.01	13.4	100.1
326-253	44.9	12.9	10.6	4.40	2.02	0.31	14.9	0.27	1.22	0.11	<0.01	7.93	99.6
326-254	47.8	11.9	11.6	4.62	1.98	0.08	14.0	0.22	1.23	0.11	<0.01	5.08	98.7
326-255	51.1	13.8	4.43	5.67	5.01	0.10	15.7	0.21	1.38	0.15	<0.01	2.62	100.2
326-256	47.7	13.6	9.52	7.99	1.50	0.39	15.0	0.22	0.99	0.08	<0.01	3.00	100.0
326-257	50.0	13.7	10.3	6.10	1.50	0.20	13.9	0.22	0.99	0.10	<0.01	3.08	100.1
326-258	47.8	12.4	5.87	5.19	2.93	0.09	16.3	0.21	1.55	0.12	<0.01	6.70	99.2
326-259	53.2	9.90	6.63	2.83	3.40	0.26	13.5	0.16	1.20	0.09	0.01	7.62	98.8
326-260	42.4	12.6	6.56	4.70	1.95	1.08	17.8	0.20	1.67	0.13	<0.01	10.8	100.0
326-261	43.0	11.9	7.18	4.76	2.85	1.44	13.3	0.25	1.14	0.10	<0.01	14.0	100.0
326-262	42.5	11.7	9.58	4.10	2.08	1.02	13.3	0.21	1.05	0.09	<0.01	12.9	98.6
326-263	47.0	14.8	6.20	4.35	4.03	0.06	18.1	0.21	1.88	0.16	<0.01	2.85	99.7
326-264	45.5	11.4	6.92	4.17	2.70	0.20	16.4	0.24	1.41	0.12	<0.01	9.16	98.3
326-265	49.0	12.8	12.1	3.75	3.49	0.27	12.5	0.19	1.06	0.10	<0.01	4.31	99.6
326-266	49.2	15.2	3.53	4.99	2.58	1.05	15.8	0.16	1.42	0.11	<0.01	5.31	99.4
326-267	41.9	12.1	10.0	5.02	1.55	0.98	11.5	0.21	0.90	0.08	<0.01	15.8	100.0
326-268	47.0	11.0	6.84	4.43	2.94	0.28	15.3	0.22	1.36	0.12	<0.01	10.7	100.2
326-269	68.3	16.4	1.10	0.37	6.06	2.08	2.58	0.03	0.43	0.16	<0.01	2.23	99.8
326-270	47.7	16.0	8.75	5.34	1.53	0.07	14.1	0.21	1.47	0.12	<0.01	4.47	99.8
326-271	49.7	13.5	5.62	5.51	3.21	0.13	14.5	0.18	1.31	0.11	<0.01	6.00	99.8

SAMPLE	RB	SR	Y	ZR	NB
326-242	30	210	<10	60	10
326-243	10	120	20	60	20
326-244	50	80	30	60	10
326-245	10	410	10	60	20
326-246	20	130	30	70	20
326-247	20	40	30	140	40
326-248	20	160	30	40	30
326-249	40	210	10	60	10
326-250	30	180	20	50	20
326-251	70	100	10	80	20
326-252	60	120	<10	90	20
326-253	40	140	30	60	20
326-254	10	410	<10	60	20
326-255	10	30	30	100	20
326-256	30	130	<10	50	10
326-257	10	200	30	60	10
326-258	10	190	20	70	20
326-259	10	110	30	60	20
326-260	70	130	30	80	20
326-261	110	140	20	90	20
326-262	70	110	10	40	20
326-263	<10	250	30	90	30
326-264	30	130	30	80	10
326-265	20	160	<10	50	20
326-266	80	30	30	90	20
326-267	60	140	<10	60	20
326-268	30	120	30	80	10
326-269	110	220	<10	180	20
326-270	30	290	20	90	10
326-271	10	170	10	80	20

X-RAY ASSAY LABORATORIES

SYMBOL TABLE

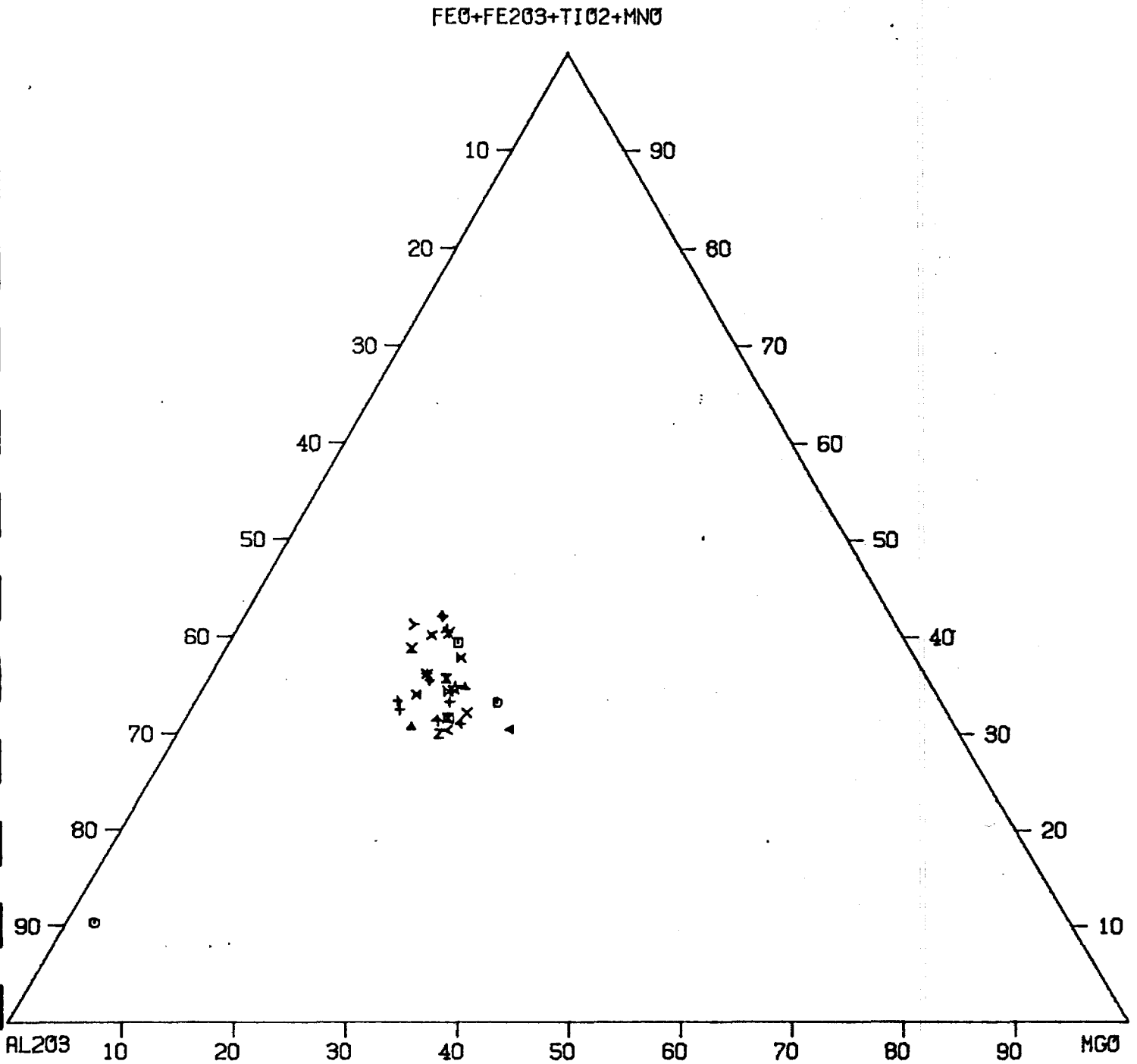
CODE	SYMBOL	CODE	SYMBOL
1	□	14	★
2	○	15	◀
3	▲	16	+
4	+	17	x
5	x	18	>
6	+	19	x
7	+	20	x
8	x	21	+
9	z	22	x
10	γ	23	λ
11	x	24	+
12	*	25	x
13	x	26	<

JENSEN CATION PLOT - SYMBOL REFERENCE

● UK - ULTRAMAFIC KOMATIITE
BK - BASALTIC KOMATIITE
FT - IRON RICH BASALT
MT - HIGH MAGNESIUM BASALT
AT - THOLEIITIC ANDESITE
DT - THOLEIITIC DACITE
RT - THOLEIITIC RHYOLITE
BC - CALC-ALKALIC BASALT
AC - CALC-ALKALIC ANDESITE
DC - CALC-ALKALIC DACITE
RC - CALC-ALKALIC RHYOLITE
BT - THOLEIITIC BASALT
** - NOT DEFINED

D.R. BELL GEOLOGICAL SERVICES 27-SEP-84

JENSEN CATION PLOT



GRAPH 1

DATE 27-SEP-84

SAMPLE	JC	CODE	FE0+FE2O3+TiO2+MNO	AL2O3	MGO
326-242	BT	1	31.68	44.89	23.43
326-243	BT	2	33.23	39.77	27.00
326-244	FT	3	34.76	41.89	23.35
326-245	FT	4	32.50	48.86	18.64
326-246	BT	5	32.16	43.01	24.83
326-247	FT	6	42.18	40.15	17.67
326-248	BT	7	31.40	46.03	22.57
326-249	BT	8	31.64	44.97	23.39
326-250	BT	9	30.07	46.52	23.41
326-251	FT	10	40.49	40.41	19.09
326-252	FT	11	40.23	42.09	17.68
326-253	FT	12	36.22	44.56	19.22
326-254	FT	13	35.77	43.08	21.15
326-255	FT	14	34.52	43.09	22.39
326-256	BT	15	30.43	39.92	29.66
326-257	BT	16	31.10	44.08	24.82
326-258	FT	17	37.85	40.64	21.51
326-259	FT	18	41.34	43.08	15.57
326-260	FT	19	40.41	40.49	19.10
326-261	FT	20	34.40	43.56	22.04
326-262	FT	21	35.55	44.66	19.79
326-263	FT	22	38.87	44.57	16.57
326-264	FT	23	40.91	40.40	18.69
326-265	FT	24	33.39	48.60	18.01
326-266	FT	25	34.06	46.60	19.35
326-267	BT	26	30.43	45.63	23.94
326-268	FT	1	39.40	40.15	20.45
326-269	RC	2	10.33	87.18	2.49
326-270	FT	3	30.72	48.71	20.56
326-271	FT	4	33.31	43.99	22.70

L.S. JENSEN(1976): A NEW CATION PLOT FOR CLASSIFYING SUBALKALIC VOLCANIC ROCKS. ONTARIO DIVISION OF MINES, MISCELLANEOUS PAPER 66.

E.C. GRUNSKY(1981): NO.16 AN ALGORITHM FOR THE CLASSIFICATION OF SUBALKALIC VOLCANIC ROCKS USING THE JENSEN CATION PLOT.

SUMMARY OF FIELD WORK. ONTARIO DIVISION OF MINES, MISCELLANEOUS PAPER 100.

APPENDIX III
PERSONNEL
WORK SCHEDULE

APPENDIX III

FTM RESOURCES INC.

REPORT OF WORK

FEBRUARY 28, 1985

3260 Dogpaw Lake Area

Personnel - Stripping and Trenching Labour

NAME

Bernhardt Agusten

11 Healey Avenue East
Stittsville, Ontario

Kathy Gauthier

743 Denise Street
Timmins, Ontario

Joe Horne

P.O. Box 145
Enfield, Nova Scotia

Blair Hrabi

R. R. #3
Gravenhurst, Ontario

Andrew Markov

P.O. Box 1530
Niagara On The Lake, Ontario

Perry Sarvas

103 Junot Avenue
Thunder Bay, Ontario

Mike Simunovic

338 Balsam North
Timmins, Ontario

Art Wright

R. R. #1
Gilford, Ontario

APPENDIX III

FTM DOGPAW WORK SCHEDULE IN HOURS 1984

Name	May						June						July	August							Sept.				
	9	10	26	27	30	31	1	2	3	4	12	13	26	27	28	31	1	2	3	4	5	6	7	20	21
B. Augsten													8	8	8	8	8	8	8	8	8	8			
K. Gauthier																							2		
J. Horne				8	8		8	8	8	8	4	4		8	8	8	8	8	8	8	8				
B. Hrabi		8	8																						
A. Markov				8	8		8	8	8	8	4	4													
P. Sarvas		8	8										8	8	8	8	8	8	8						
M. Simunovic	8	6		8	8							8	8	8	8	8	8	8	8	8	8	8	8	4	



Ministry of
Natural
Resources
Ontario

Report of Work
(Geophysical, Geological,
Geochemical and Expenditures)

FW



52F055W0061 2.7802 DOGPAW LAKE

#49-85

Type of Survey(a) 3260 B4.14 The MI 900

SOIL GEOCHEMISTRY | DOGPAW LAKE AREA

Claim Holder(s) FTM RESOURCES INC | Prospector's Licence No. T-1433

Address 40 DAVID R. BELL GEOLOGICAL SERVICES INC.
P.O. BOX 1250, TIMMINI, ONTARIO.

Survey Company DAVID R. BELL GEOLOGICAL SERVICES INC | Date of Survey (from & to) 6 8 84 | 8 8 84 | Total Miles of line Cut N/A.

Name and Address of Author (of Geo-Technical report) MIKE SIMONOVIC 40 DAVID R. BELL GEOLOGICAL SERVICES | P.O. BOX 1250
TIMMINI, ONT. P4N 7J5

Credits Requested per Each Claim in Columns at right

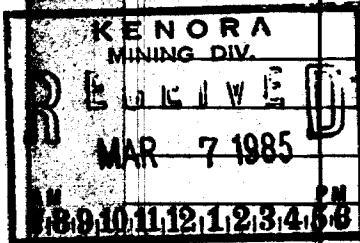
Mining Claims Traversed (List in numerical sequence)

Special Provisions	Geophysical	Days per Claim
For first survey: Enter 40 days. (This includes line cutting)	- Electromagnetic	
	- Magnetometer	
	- Radiometric	
For each additional survey: using the same grid: Enter 20 days (for each)	- Other	
	Geological	
	Geochemical	<u>20</u>

Man Days	Geophysical	Days per Claim
Complete reverse side and enter total(s) here	- Electromagnetic	
	- Magnetometer	
	- Radiometric	
	- Other	
	Geological	
	Geochemical	

Airborne Credits	Electromagnetic	Days per Claim
Note: Special provisions credits do not apply to Airborne Surveys.	Magnetometer	
	Radiometric	

Mining Claim		Expend. Days Cr.	Mining Claim		Expend. Days Cr.
Prefix	Number		Prefix	Number	
<u>K</u>	<u>590796</u>				
	<u>590800</u>				
	<u>590801</u>				
RECEIVED					
MAR 18 1985					
MINING LANDS SECTION					



Expenditures (excludes power stripping)

Type of Work Performed

Performed on Claim(s)

Calculation of Expenditure Days Credits

Total Expenditures \$ + =

Total Days Credits

Instructions
Total Days Credits may be apportioned at the claim holder's choice. Enter number of days credits per claim selected in columns at right.

590793 Total number of mining claims covered by this report of work.

Date Feb 28/85 Recorded Holder or Agent (Signature) R.A. Bell

For Office Use Only

Total Days Cr. Recorded 60 Date Recorded March 7/85 Mining Recorder M.P. Lemay / Acting

Date Approved See Revised Statement Branch Director

Certification Verifying Report of Work

I hereby certify that I have a personal and intimate knowledge of the facts set forth in the Report of Work annexed hereto, having performed the work or witnessed same during and/or after its completion and the annexed report is true.

Name and Postal Address of Person Certifying RAMUNE A. BELL 40 DAVID R. BELL GEOLOGICAL SERVICES INC.

Date Certified Feb 28/85 Certified by (Signature) R.A. Bell



Ministry of
Natural
Resources

Report of Work
(Geophysical, Geological,
Geochemical and Expenditures)

Instructions: - Please type or print.
- If number of mining claims traversed exceeds space on this form, attach a list.
Note: - Only days credits calculated in the "Expenditures" section may be entered in the "Expend. Days Cr." columns.
- Do not use shaded areas below.

#50-85-

27902

The Mining Act

Type of Survey(s) **ASSAY EXPENDITURE CREDIT** Township or Area **DOBICK RAY**
 Claim Holder(s) **FTM RESOURCES INC** **DOGPAW LAKE AREA**
 Address **40 DAVID R. BELL GEOLOGICAL SERVICES INC.** Prospector's Licence No. **G.2613**
P.O. BOX 1250 TIMMINS, ONT. P4N 7J5 **T-1433**
 Survey Company **DAVID R. BELL GEOLOGICAL SERVICES** Date of Survey (from & to) **30 5 84 | 22 9 84** Total Miles of line Cut **N/A**
 Name and Address of Author (of Geo-Technical report) **MIKE SIMONOVIC, c/o DAVID R. BELL GEOLOGICAL SERVICES INC** **P.O. BOX 1250, TIMMINS, ONT.**

Credits Requested per Each Claim in Columns at right

Special Provisions	Geophysical	Days per Claim
For first survey: Enter 40 days. (This includes line cutting)	- Electromagnetic	
	- Magnetometer	
	- Radiometric	
	- Other	
For each additional survey: using the same grid: Enter 20 days (for each)	Geological	
	Geochemical	
Man Days Complete reverse side and enter total(s) here	- Electromagnetic	
	- Magnetometer	
	- Radiometric	
	- Other	
Airborne Credits Note: Special provisions credits do not apply to Airborne Surveys.	Geological	
	Geochemical	
Electromagnetic		
	Magnetometer	
	Radiometric	

Mining Claims Traversed (List in numerical sequence)

Mining Claim		Expend. Days Cr.	Mining Claim		Expend. Days Cr.
Prefix	Number		Prefix	Number	
K.	589866	20			
	589868	20			
	590793	20			
	590794	20			
	590795	20			
	590797	20			
	590798	20			
	590799	20			
	590803	5.25			
	590804	20			
	590805	20			
	590806	20			
	590807	20			
	590812	20			

RECEIVED
MAR 18 1985
MINING LANDS SECTION

KENORA MINING DIV.
RECEIVED
MAR 7 1985
7:8:9 10:11:12:13:14:15

Expenditures (excludes power stripping)

Type of Work Performed **ASSAYING**
 Performed on Claim(s) **589863-67; 590796-801**

Calculation of Expenditure Days Credits

Total Expenditures **\$ 3978.75** + Total Days Credits **15** = **265.25**

Instructions
Total Days Credits may be apportioned at the claim holder's choice. Enter number of days credits per claim selected in columns at right.

589863

Total number of mining claims covered by this report of work. **14**

Date **Feb 28/85** Recorded Holder or Agent (Signature) **R.A. Bell**

For Office Use Only
 Total Days Credits Recorded **265.25** Date Recorded **March 7/85** Mining Recorder **ONE Lemay / acting**
 Date Approved as Recorded **See Reversed Statement** Branch Director

Certification Verifying Report of Work
 I hereby certify that I have a personal and intimate knowledge of the facts set forth in the Report of Work annexed hereto, having performed the work or witnessed same during and/or after its completion and the annexed report is true.

Name and Postal Address of Person Certifying
RAMUNE A. BELL c/o DAVID R. BELL GEOLOGICAL SERVICES INC.
P.O. BOX 1250 TIMMINS, ONT P4N 7J5
 Date Certified **Feb 28/85** Certified by (Signature) **R. A. Bell**



Recorded Holder
F.G.M. MANAGEMENT AND GOLD CORP

Township or Area
DOGPAW LAKE AREA

Type of survey and number of Assessment days credit per claim	Mining Claims Assessed
<p>Geophysical</p> <p>Electromagnetic _____ days</p> <p>Magnetometer _____ days</p> <p>Radiometric _____ days</p> <p>Induced polarization _____ days</p> <p>Other _____ days</p>	<p>\$1702.00 SPENT ON ASSAYING SAMPLES TAKEN FROM MINING CLAIMS:</p> <p>K 589863-64-67 590793-96-98 590801</p>
<p>Section 77 (19) See "Mining Claims Assessed" column</p> <p>Geological _____ days</p> <p>Geochemical _____ days</p> <p>Man days <input type="checkbox"/> Airborne <input type="checkbox"/></p> <p>Special provision <input type="checkbox"/> Ground <input type="checkbox"/></p> <p><input type="checkbox"/> Credits have been reduced because of partial coverage of claims.</p> <p><input type="checkbox"/> Credits have been reduced because of corrections to work dates and figures of applicant.</p>	

Special credits under section 77 (16) for the following mining claims

No credits have been allowed for the following mining claims

not sufficiently covered by the survey insufficient technical data filed

Recorded Holder FTM RESOURCES INC
Township or Area DOGPAW LAKE AREA

Type of survey and number of Assessment days credit per claim	Mining Claims Assessed
Geophysical Electromagnetic _____ days Magnetometer _____ days Radiometric _____ days Induced polarization _____ days Other _____ days Section 77 (19) See "Mining Claims Assessed" column Geological _____ days Geochemical _____ days Man days <input type="checkbox"/> Airborne <input type="checkbox"/> Special provision <input type="checkbox"/> Ground <input type="checkbox"/> <input type="checkbox"/> Credits have been reduced because of partial coverage of claims. <input type="checkbox"/> Credits have been reduced because of corrections to work dates and figures of applicant.	<p>\$3978.75 SPENT ON ASSAYING SAMPLES TAKEN FROM MINING CLAIMS:</p> <p style="text-align: center;">K 589864-67 590796 590801</p> <p>265.25 DAYS CREDIT ALLOWED WHICH MAY BE GROUPED IN ACCORDANCE WITH SECTION 76(6) OF THE MINING ACT RSO 1980.</p>

Special credits under section 77 (16) for the following mining claims

No credits have been allowed for the following mining claims

not sufficiently covered by the survey Insufficient technical data filed

The Mining Recorder may reduce the above credits if necessary in order that the total number of approved assessment days recorded on each claim does not exceed the maximum allowed as follows: Geophysical — 80; Geological — 40; Geochemical — 40; Section 77(19)—80:



Ministry of
Natural
Resources

June 19/85

1985 06 04

Your File: 49-85 & 50-85
Our File: 2.7902

Mining Recorder
Ministry of Natural Resources
808 Robertson Street
Box 5080
Kenora, Ontario
P9N 3X9

Dear Sir:

Enclosed are two copies of a Notice of Intent with statements listing a reduced rate of assessment work credits to be allowed for a technical survey. Please forward one copy to the recorded holder of the claims and retain the other. In approximately fifteen days from the above date, a final letter of approval of these credits will be sent to you. On receipt of the approval letter, you may then change the work entries on the claim record sheets.

For further information, if required, please contact Mr. R.J. Pichette at 416/965-4888.

Yours sincerely,

S.E. Yundt
Director
Land Management Branch

Whitney Block, Room 6643
Queen's Park
Toronto, Ontario
M7A 1W3

Rj S. Hurst:mc

Encls.

cc: FTM Resources Inc
c/o David Bell Geological Services Inc
Timmins, Ontario
cc: OreQuest Consultants Limited
Vancouver, B.C.
cc: Mr. G.H. Ferguson
Mining & Lands Commissioner
Toronto, Ontario



Ministry of
Natural
Resources

Notice of Intent
for Technical Reports

1985 06 04

2.7902/49-85 & 50-85

An examination of your survey report indicates that the requirements of The Ontario Mining Act have not been fully met to warrant maximum assessment work credits. This notice is merely a warning that you will not be allowed the number of assessment work days credits that you expected and also that in approximately 15 days from the above date, the mining recorder will be authorized to change the entries on his record sheets to agree with the enclosed statement. Please note that until such time as the recorder actually changes the entry on the record sheet, the status of the claim remains unchanged.

If you are of the opinion that these changes by the mining recorder will jeopardize your claims, you may during the next fifteen days apply to the Mining and Lands Commissioner for an extension of time. Abstracts should be sent with your application.

If the reduced rate of credits does not jeopardize the status of the claims then you need not seek relief from the Mining and Lands Commissioner and this Notice of Intent may be disregarded.

If your survey was submitted and assessed under the "Special Provision-Performance and Coverage" method and you are of the opinion that a re-appraisal under the "Man-days" method would result in the approval of a greater number of days credit per claim, you may, within the said fifteen day period, submit assessment work breakdowns listing the employees names, addresses and the dates and hours they worked. The new work breakdowns should be submitted direct to the Land Management Branch, Toronto. The report will be re-assessed and a new statement of credits based on actual days worked will be issued.

2.790 2
↑
Loc. of
samples
on.

January 20, 1986

Report of Work: #227

F.G.M. Management and Gold Corp.
c/o David R. Bell
Geological Services Inc.
P.O. Box 1250
Timmins, Ontario
P4N 7J5

Dear Sirs:

RE: Mining Claims K 590796, et al,
in the Area of Dogpaw Lake

I have not received the data and maps (in duplicate)
for the Assaying Survey on the above-mentioned claims.

As the assessment "Report of Work" was recorded by the
Mining Recorder on November 28, 1985 the 60 day period
allowed by Section 77 of the Mining Act for the submission
of the technical reports and maps to this office will
expire on January 27, 1986.

If the material is not submitted to this office by January 27,
1986 I will have no alternative but to instruct the Mining
Recorder to delete the work credits from the claim record
sheets.

For further information, please contact Mr. Arthur Barr at
(416)965-4888.

Yours sincerely,

S.E. Yundt, Director
Land Management Branch

Mining Lands Section
Whitney Block, 6th Floor
Queen's Park
Toronto, Ontario
M7A 1W3

Telephone: (416) 965-4888

AB/mc
cc: Mining Recorder
Kenora, Ontario
Encl.

1985 06 26

Your File: 49-85,50-85
Our File: 2.7902

Mining Recorder
Ministry of Natural Resources
808 Robertson Street
Box 5080
Kenora, Ontario
P9H 3X9

Dear Sir:

RE: Notice of Intent dated June 4, 1985
Geochemical Survey and Data for Assaying
on Mining Claims K 589864, et al,
in the Dogpaw Lake Area

The Geochemical Survey and Data for Assaying
assessment work credits as shown on the attached
statement have been approved as of the above
date.

Please inform the recorded holder of these
mining claims and so indicate on your records.

Yours sincerely,

S.E. Yundt
Director
Land Management Branch

Whitney Block, Room 6643
Queen's Park
Toronto, Ontario
M7A 1W3
Phone:(416)965-4888

S. Hurst:mc

cc: FTM Resources Inc
c/o David Bell Geological Services Inc
Timmins, Ontario
cc: OreQuest Consultants Limited
Vancouver, B.C.

cc: Resident Geologist
Kenora, Ontario
cc: Mr. G.H. Ferguson
Mining & Lands Commissioner
Toronto, Ontario

Encl.

Mining Lands Section

File No 27902

Control Sheet

TYPE OF SURVEY GEOPHYSICAL
 GEOLOGICAL
 GEOCHEMICAL
 EXPENDITURE

MINING LANDS COMMENTS:

need m.d. for GC.

\$OK.

Handwritten initials/signature

Handwritten initials/signature

RECEIVED
JAN 31 1986
MINING LANDS SECTION
J. Heust
Signature of Assessor

85-05-13
Date

1986 02 07

Your File: 227-85
Our File: 2.7902

Mining Recorder
Ministry of Northern Development and Mines
808 Robertson Street
Box 5080
Kenora, Ontario
P9N 3X9

Dear Sir:

RE: Assaying submitted under Section 77(19)
of the Mining Act R.S.O. 1980, on Mining
Claims K 589863, et al, in Dogpaw Lake
Area

The enclosed statement of assessment work credits
for assaying expenditures has been approved as of
the above date.

Please inform the recorded holder of these mining
claims and so indicate on your records.

Yours sincerely,

S.E. Yundt, Director
Land Management Branch

Mining Lands Section
Whitney Block, 6th Floor
Queen's Park
Toronto, Ontario
M7A 1W3

Telephone: (416) 965-4888

SH/mc

cc: Resident Geologist
Kenora, Ontario

F.G.M. Management and Gold Corp.
c/o David R. Bell
Geological Services Inc
P.O. Box 1250
Timmins, Ontario
P4N 7J5

Encl.

April 3, 1985

File: 2.7902

FTM Resources Inc
c/o David Bell Geological Services Inc
P.O. Box 1250
Timmins, Ontario
P4N 7J5

Dear Sir:

RE: Geological and Geochemical Survey and
Data for Assaying submitted on Mining
Claims K 589866, et al, in the Area
of Dogpaw Lake

This will acknowledge receipt of the above-described
survey on March 18, 1985.

The geochemical portion of the survey has been reviewed
and does not qualify for assessment under the Special
Provisions method as there has not been a minimum of
forty samples taken per claim. However, this survey
can be assessed under Man-days. Please complete the
enclosed "Assessment Work Breakdown" in duplicate and
return it to this office quoting file 2.7902.

For further information, please contact Susan Hurst
at (416)965-4888.

Yours sincerely,

S.E. Yundt
Director
Land Management Branch

Whitney Block, Room 6643
Queen's Park
Toronto, Ontario
M7A 1W3
Phone: (416)965-4888

S. Hurst:mc
Encl.
cc: Mining Recorder
Kenora, Ontario
cc: OreQuest Consultants Limited
Vancouver, B.C.

85-05-13
Angela Bell called & said
to assess as is.
J.

590796

✓

589866

—

800

✓

68

—

801

✓

590793

✓

94

—

95

—

589866

97

—

67

✓

98

✓

96

✓

99

✓

801

✓

803

4

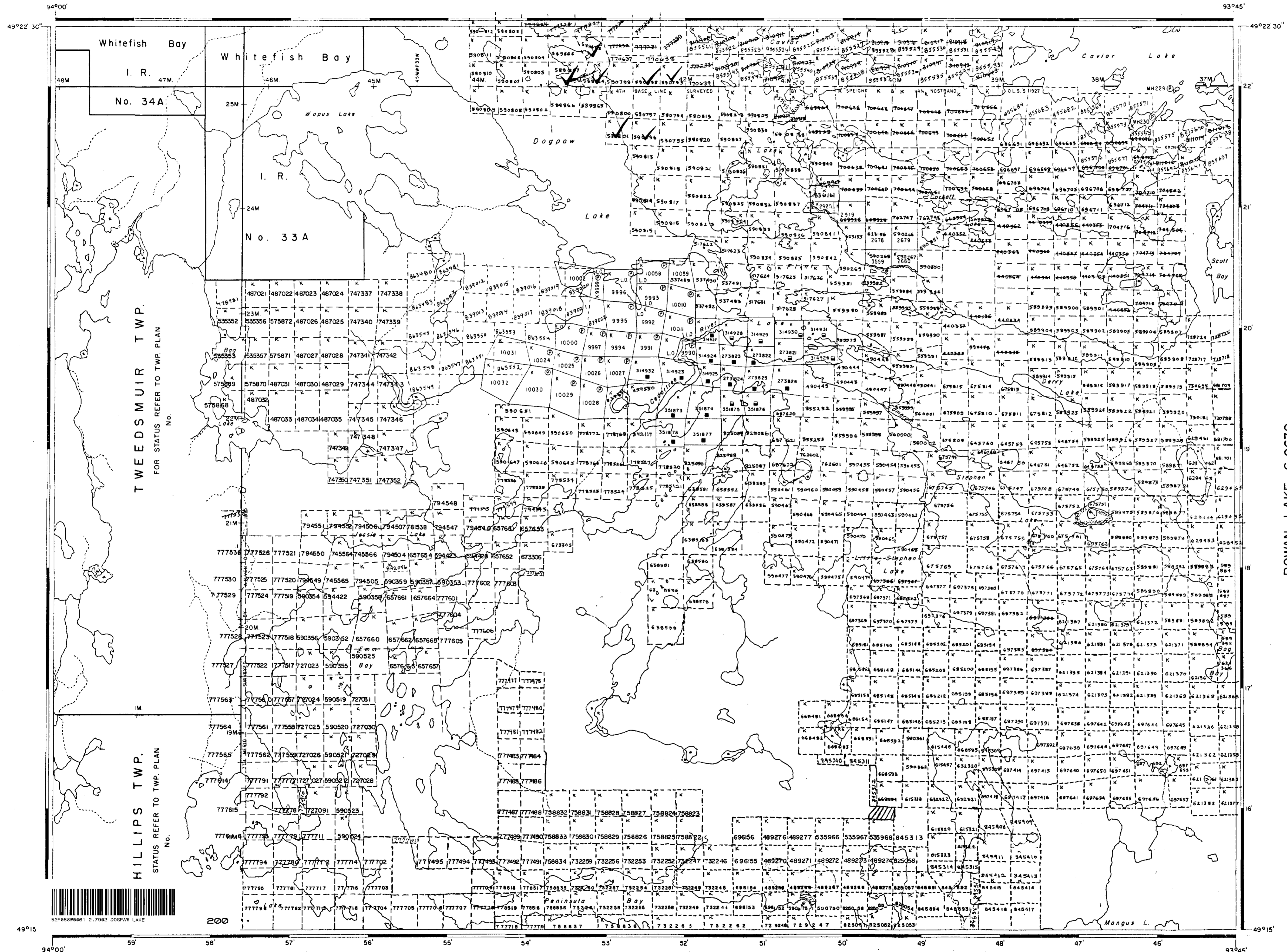
5

6

7

12

LOBSTICK BAY G-2627



LEGEND

- HIGHWAY AND ROUTE No.
- OTHER ROADS
- TRAILS
- SURVEYED LINES
- TOWNSHIPS, BASE LINES, ETC.
- LOTS, MINING CLAIMS, PARCELS, ETC.
- UNSURVEYED LINES
- LOT LINES
- PARCEL BOUNDARY
- MINING CLAIMS ETC.
- RAILWAY AND RIGHT OF WAY
- UTILITY LINES
- NON-PERENNIAL STREAM
- FLOODING OR FLOODING RIGHTS
- SUBDIVISION OR COMPOSITE PLAN
- RESERVATIONS
- ORIGINAL SHORELINE
- MARSH OR MUSKEG
- MINES
- TRAVERSE MONUMENT

DISPOSITION OF CROWN LANDS

TYPE OF DOCUMENT	SYMBOL
PATENT, SURFACE & MINING RIGHTS	
" SURFACE RIGHTS ONLY	
" MINING RIGHTS ONLY	
LEASE, SURFACE & MINING RIGHTS	
" SURFACE RIGHTS ONLY	
" MINING RIGHTS ONLY	
LICENCE OF OCCUPATION	
ORDER-IN-COUNCIL	
RESERVATION	
CANCELLED	
SAND & GRAVEL	

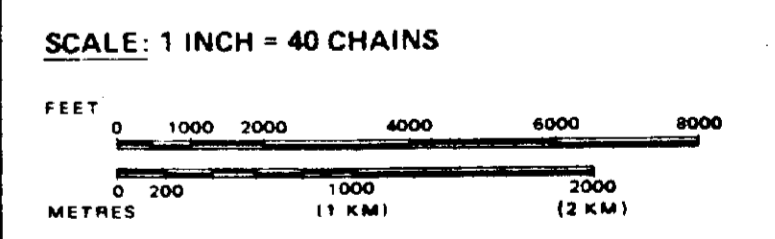

NOTE: MINING RIGHTS IN PARCELS PATENTED PRIOR TO MAY 6, 1913, VESTED IN ORIGINAL PATENTEE BY THE PUBLIC LANDS ACT, R.S.O. 1970, CHAP. 380, SEC. 63, SUBSEC. 1

REFERENCES


AREAS WITHDRAWN FROM DISPOSITION

M.R.O. - MINING RIGHTS ONLY
 S.R.O. - SURFACE RIGHTS ONLY
 M.+S. - MINING AND SURFACE RIGHTS

Description	Order No.	Date	Disposition	File



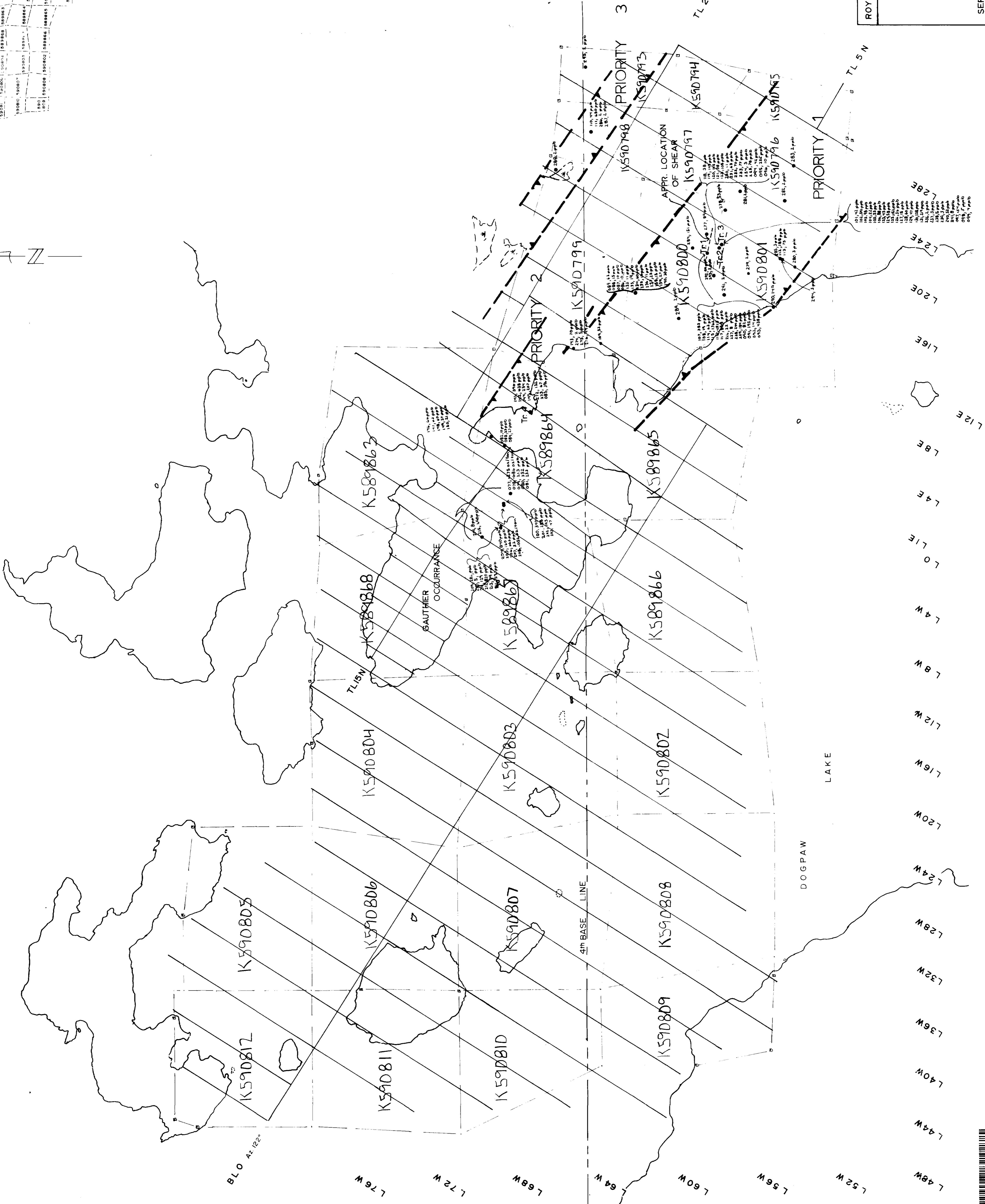
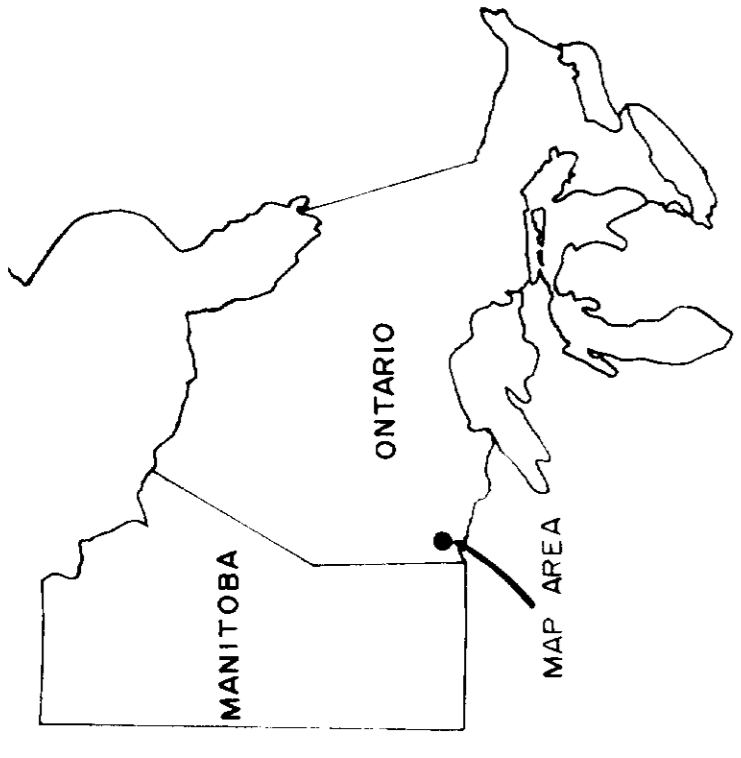
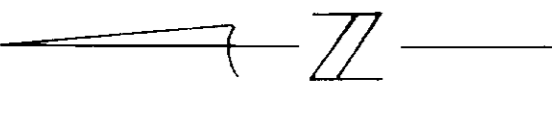
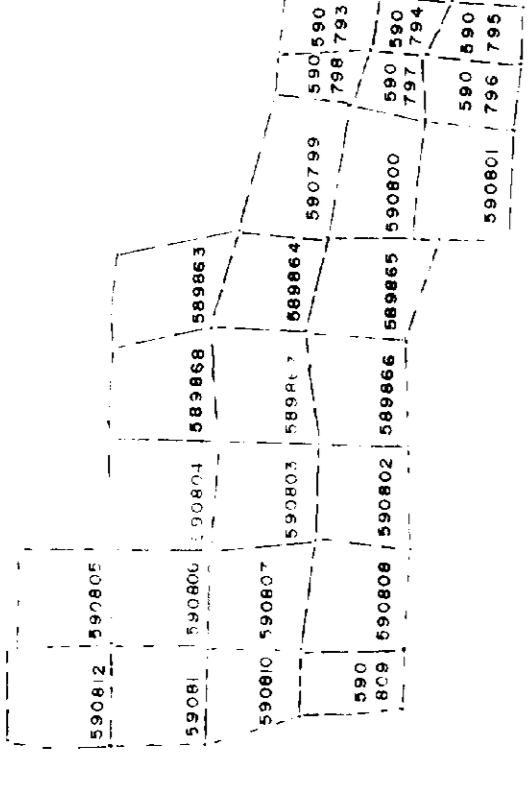
AREA
DOGPAW LAKE
 M.N.R. ADMINISTRATIVE DISTRICT
KENORA
 MINING DIVISION
KENORA
 LAND TITLES / REGISTRY DIVISION
KENORA



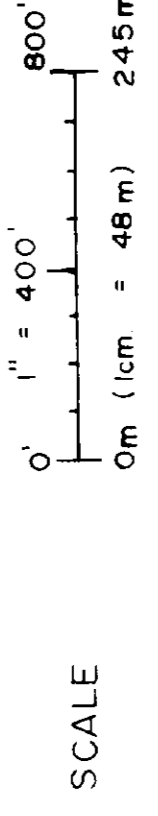
Date JANUARY, 1984 Number
G-2613

HERONRY LAKE G-2621

ROWAN LAKE G-2639



ALL SAMPLE NUMBERS ARE PRECEDED BY 326



□ CLAIM POST LOCATED
 - - - CLAIM CORNER, PROJECTED LOCATION. POSTS IN WATER PROJECTED DIRECTLY N, S, E OR W FROM OBSERVED WITNESS POSTS.

ROY J. RUPERT CONSULTING GEOLOGIST

F.T.M. RESOURCES INC.
 DOGPAW LAKE CLAIMS
 SAMPLE LOCATION PLAN
 GOLD ASSAYS (ROCK)

SEPT / 84
 DOGPAW LAKE AREA, DIST. OF KENORA 3260-84-3-2

