


MEGGISI LAKE M.
W8401-100 Mining Act



Name and Postal Address of Recorded Holder

PETE RENDERS

43 Jackman Ave. Toronto M4K 2X5

Summary of Work Performance and Distribution of Credits

Total Work Days Cr. claimed	Mining Claim			Work Days Cr.	Mining Claim			Work Days Cr.	Mining Claim			Work Days Cr.
	Prefix	Number			Prefix	Number			Prefix	Number		
2622	K	717194	5	5								
		717195	5	5								
		717196	5	5								
		717195	5	5								

for Performance of the following work. (Check one only)

- Manual Work
- Shaft Sinking Drifting or other Lateral Work.
- Compressed Air, other Power driven or mechanical equip.
- Power Stripping
- Diamond or other Core drilling
- Land Survey

All the work was performed on Mining Claim(s):

Required Information eg: type of equipment, Names, Addresses, etc. (See Table Below)

Manual Labour - Pick + Shovel
trenching
Rich Rutter
177 St. Charles st.
Dryden Ont.

Days employed Aug
18/08/83 - 29/08/83
12 hrs/day (6am-6pm)
11 days x 12 hrs/day = 132 hrs
132 ÷ 6 = 22

ONTARIO GEOLOGICAL SURVEY
ASSESSMENT FILES
RESEARCH OFFICE
MAY 1 1984
RECEIVED

KENORA
MINING DIV.
RECEIVED
APR 9 1984
AM 7 8 9 10 11 12 1 2 3 4 5 6 PM

Date of Report: 6/04/84
Recorded Holder or Agent (Signature): Pete Renders

Certification Verifying Report of Work

I hereby certify that I have a personal and intimate knowledge of the facts set forth in the Report of Work annexed hereto, having performed the work or witnessed same during and/or after its completion and the annexed report is true.

Name and Postal Address of Person Certifying

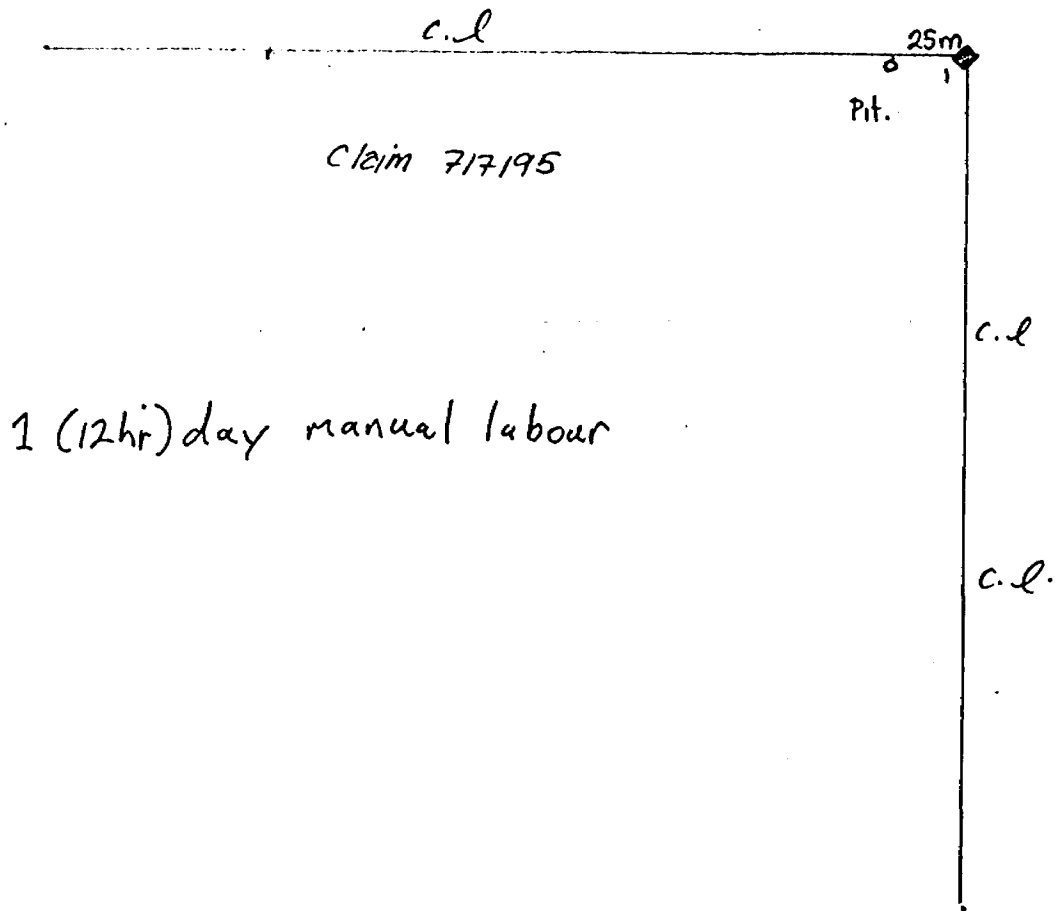
Rob Hudyma 36 Fenside Drive, Don Mills, Ont.

M3A-2V3

Date Certified: April 6/84
Certified by (Signature): Robert Hudyma

Table of Information/Attachments Required by the Mining Recorder

Type of Work	Specific information per type	Other information (Common to 2 or more types)	Attachments
Manual Work	Nil	Names and addresses of men who performed manual work/operated equipment, together with dates and hours of employment.	Work Sketch: these are required to show the location and extent of work in relation to the nearest claim post.
Shaft Sinking, Drifting or other Lateral Work			
Compressed air, other power driven or mechanical equip.	Type of equipment	Names and addresses of owner or operator together with dates when drilling/stripping done.	Work Sketch (as above) in duplicate
Power Stripping	Type of equipment and amount expended. Note: Proof of actual cost must be submitted within 30 days of recording.		
Diamond or other core drilling	Signed core log showing: footage, diameter of core, number and angles of holes.		

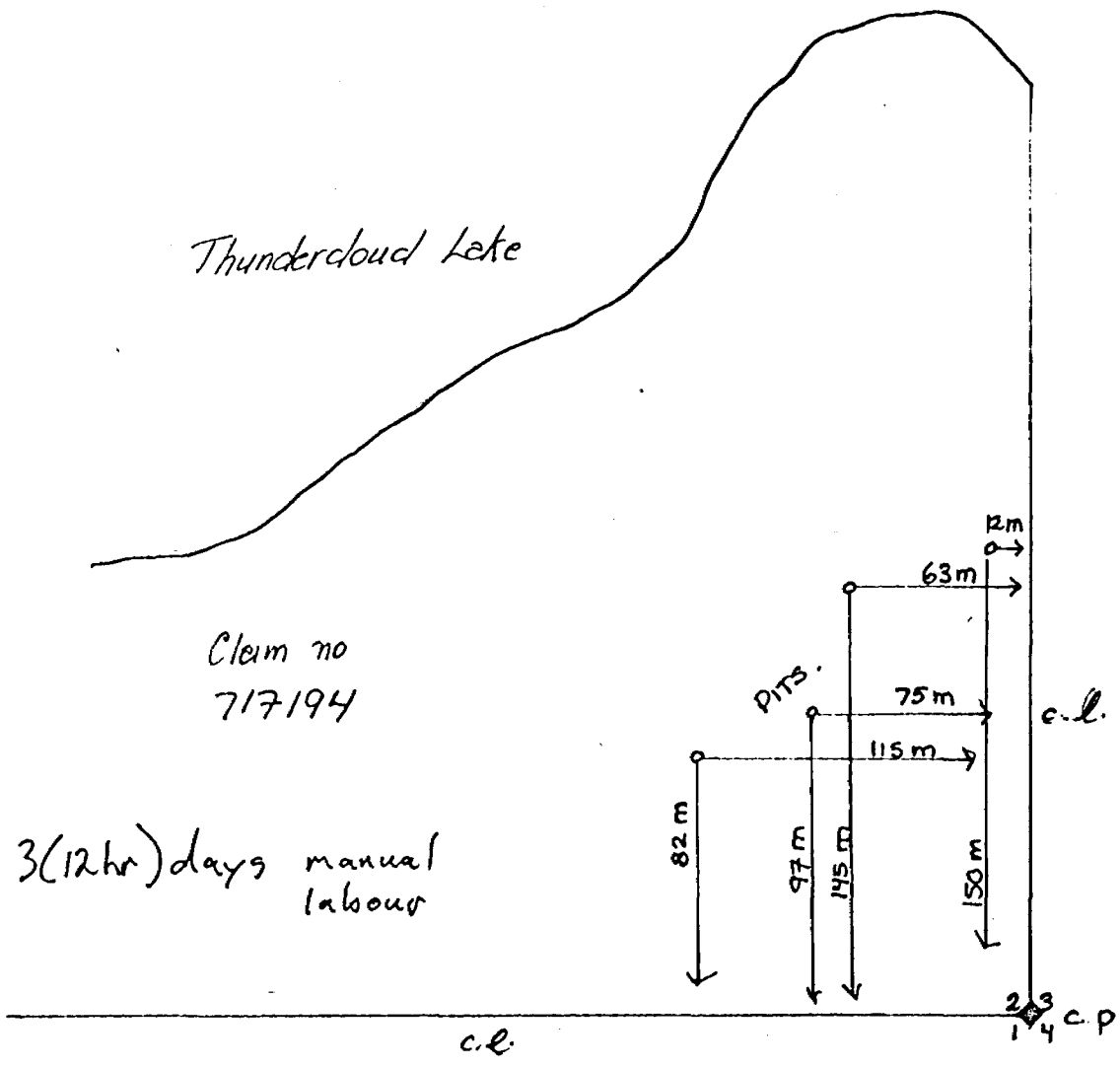


SCALE 1:2500
LOCATION OF PIT 17.

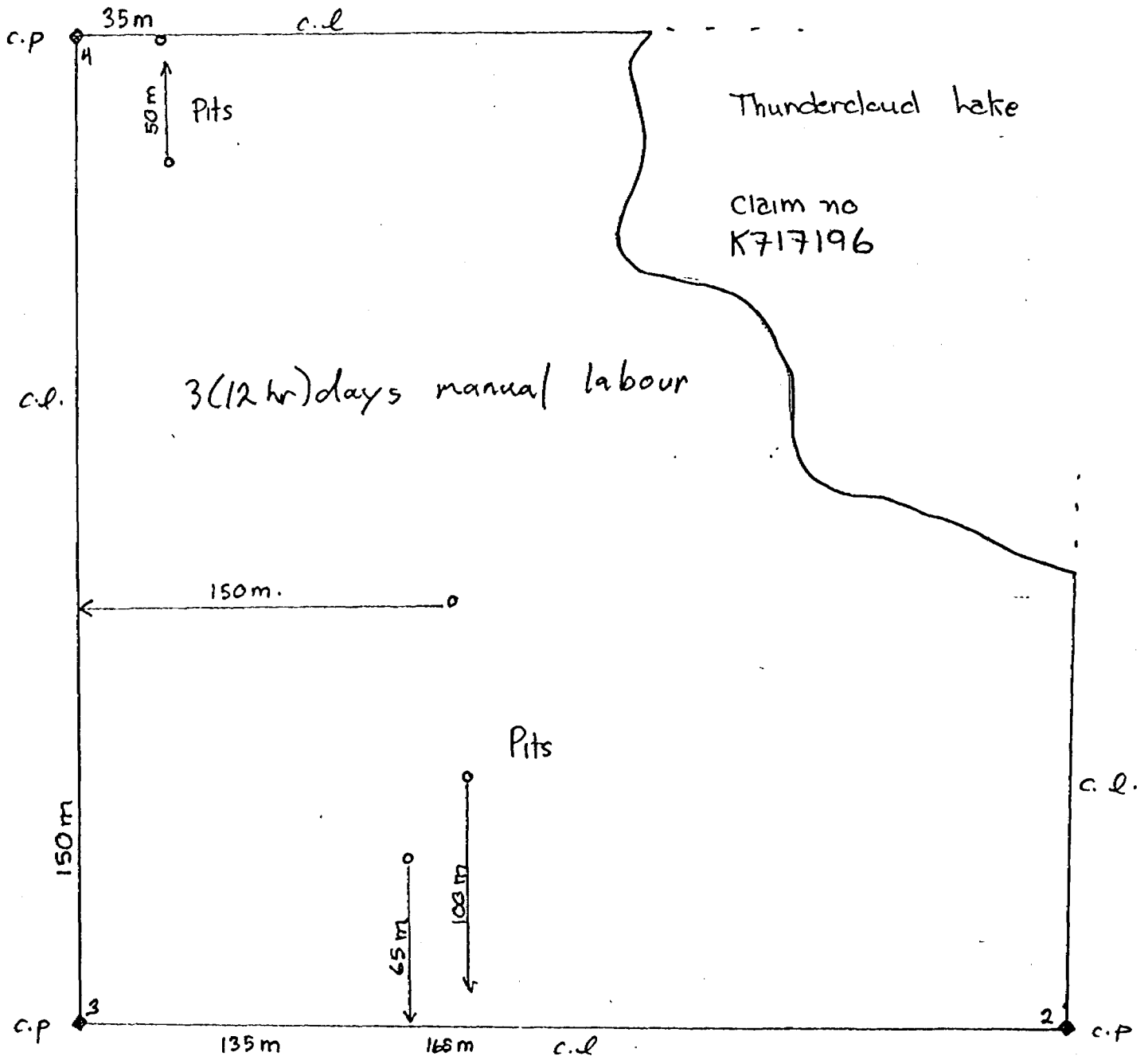
Thundercloud Lake

Claim no
717194

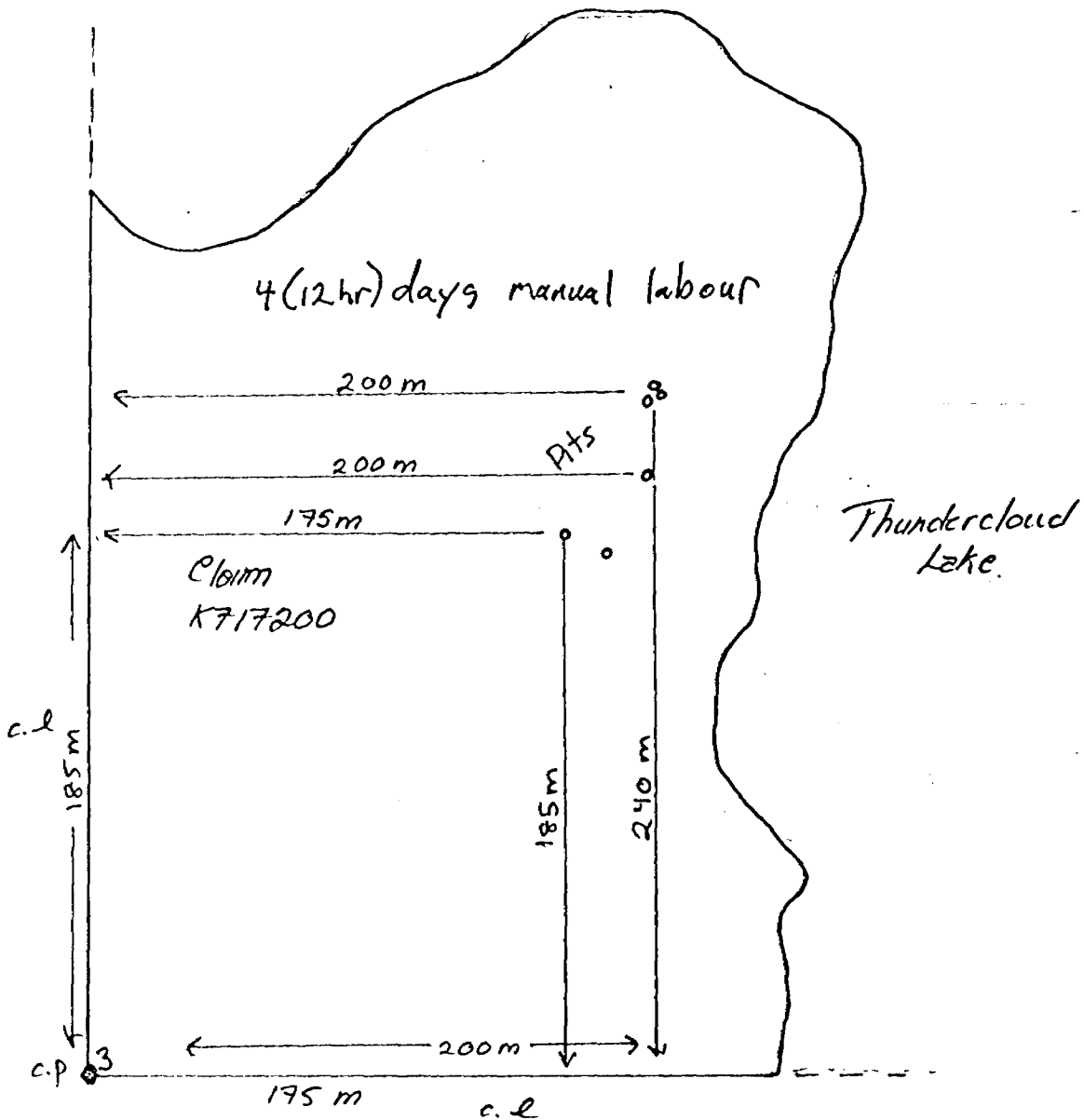
3(12hr) days manual
labour



SCALE 1:2500
LOCATION OF PITS 13-16



SCALE 1:2500
 LOCATION OF PITS 5-6, 9-10, 12



SCALE 1:2500
LOCATION OF PITS 1-4

ARE

M

SCA

DIS

PATEN

"

"

LEASE

"

"

LICEN

ROADS

IMPROV

KING'S

RAILW

POWER

MARSH

MINES

CANCE

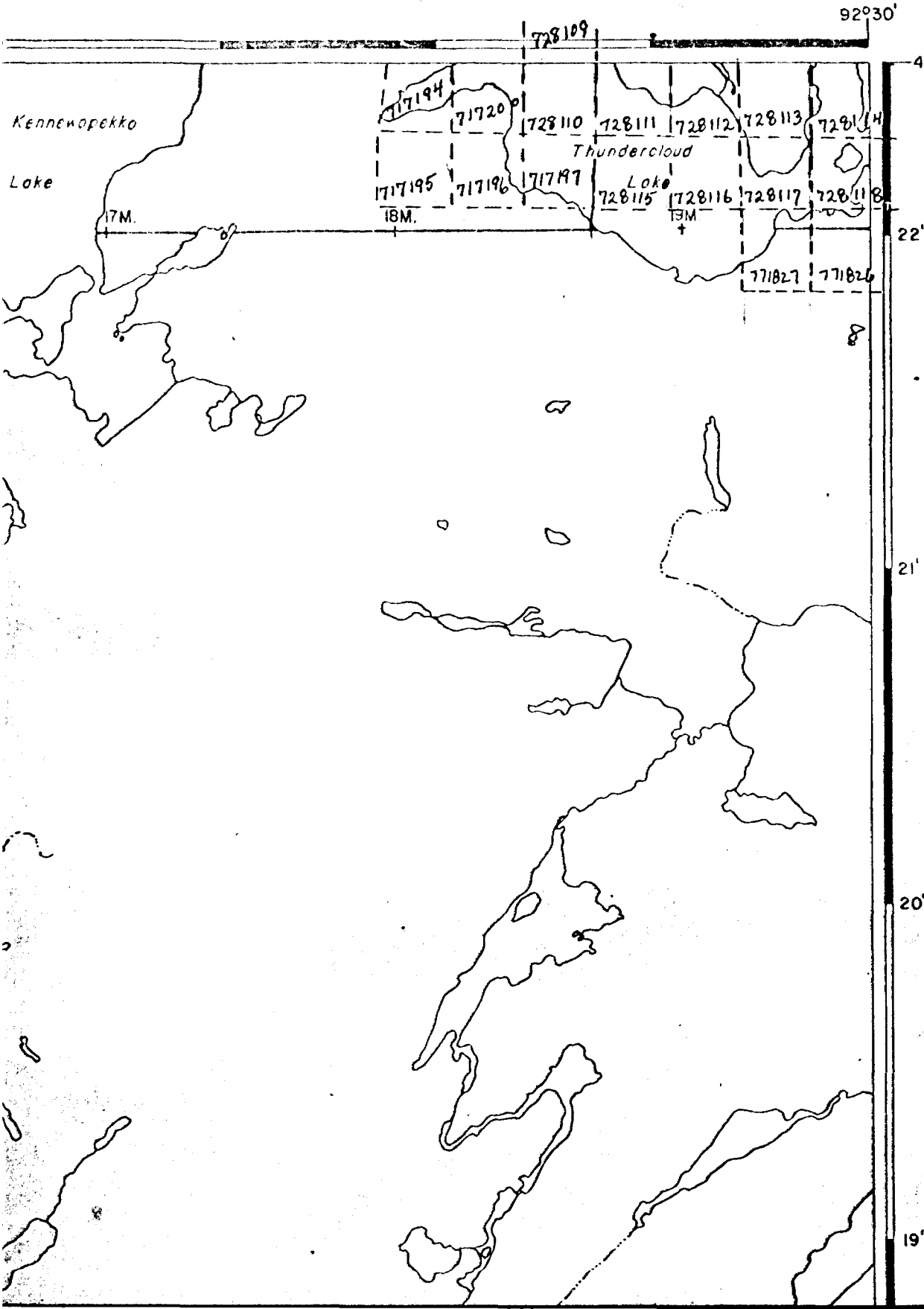
400'

shore

Ar

43

Orde



LAKE M.2056