



52F10NW8400 2.14872 HYNDMAN

010

Prospecting Report
Revell Twp.
Claim #1133689
Kenora Mining Division
N T S 52F9SE
HW 673 Occ. Revell TWP

RECEIVED

MAR 31 1993

MINING LANDS BRANCH

Bernard Barton
box 254 Dryden Ont.
p8n2y8
ph 807 937 4309
prospectors lic. # s6004



52F10NW8400 2.14872 HYNDMAN

010C

Table of Contents

Introduction.....	pg 1
Location & access	pg 2
Geology	pg 2
Previous work	pg 2
Procedure	pg 3
Sketch of traverses & sample location.	pg 4
Results and conclusions	pg 5
Claim holder & work done by.....	pg 5
Assay certificates.....	pg 6 & 7
Copy of portion of claim map	pg 8

Introduction

pg 1

Claim # 1133689 was staked by B Barton

July 9 1991 was recorded July 15 1991

The claim was staked to gain land to prospect on in this area

I could not find any previous record of work even though

a shaft had been sunk on the property

The only record I can find is by J Parker MNDM Geo Kenora

Ont. Geological file survey

open file report 5723/1989

I prospected this property for 4 days

Dec 22-23/91 Aug. 14-15/92

Location
49°35' north 92°11' west
NTS52F9SE

in the north west corner of lot 2 con 4 Revell twp
Access

Access is by a gravel road that branches east from Basket
Lake Road aprox. 5 miles north of its junction with
hwy 17

Geology
The occurrence is situated in mafic volcanic rock intruded
by a wide felsic dike in a north west trending shear zone
1/2 mile north of the contact between the dioritic rock of
the Revell Batholith and the mafic volcanics
A shaft has been sunk on the felsic dike but no reports
of work are available

previous work
no reports available

Procedure

I searched for the shaft Dec 22 and 23 /91 and found it on the 23 and took 1 sample

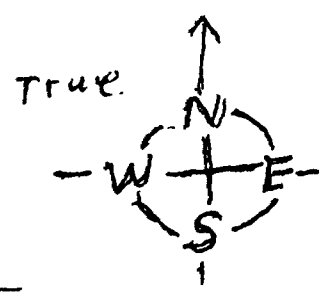
I prospected at the shaft and surrounding area

Aug 14 and 15 1992 and took 6 samples

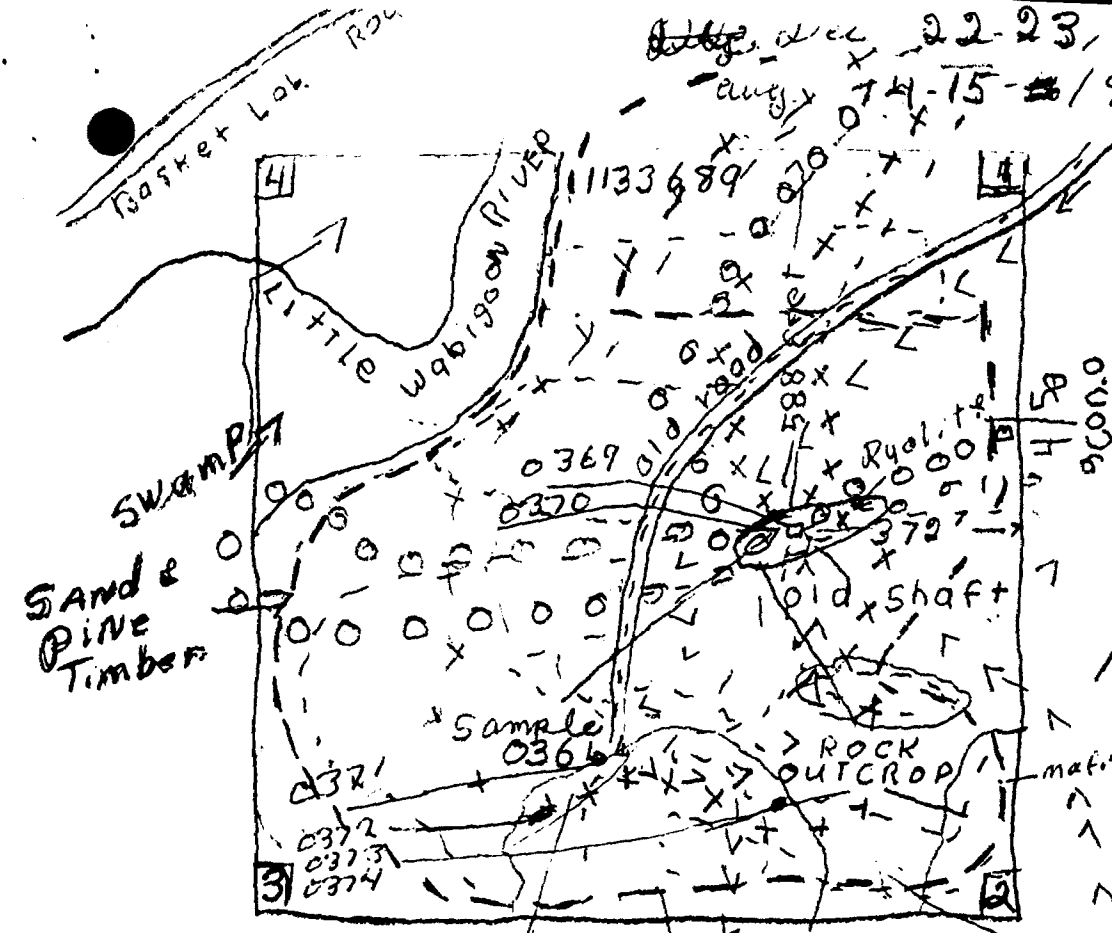
I attempted to trace the felsic dike out from the shaft but found no out crops along the line of strike

I took some of the previously mentioned samples at a quartz vein in a nother felsic dike at the south end of the claim sketch of sampled areas on pg 4

July Dec 22-23, Aug 14-15-1992



SCALE:
1" = 330 feet
1: 3960
1. Inch = 330 FT.



ASSAY width sample inches
Trace Lines --- mineralization > > > Au.
ppB, Results, oz ton.

Sample No.	Width (inches)	Material	Mineralization	Au. (ppB)	Results (oz ton)
0369	amb	Ryolite dike	minor pyrite		001
0369	prob	Ryolite, quartz		91	
0370	24	" "		30	
0371	24	" "		16	
0372	20	" "		13	
0373	20	" "		22	
0374	amb	quartz		10	


traverses Dec 22/92 ---
Dec 23/92 + + + +
Aug 14/92 o o o o o
Aug 15/92 7 7 7 7 7

Results and conclusions

From my prospecting on claim 1133689

I can find nothing that would have encouraged someone
to have sunk the old shaft

I shall go back to this area some day to see what I am
missing



ACCURASSAY LABORATORIES

A DIVISION OF BARRINGER LABORATORIES LIMITED, REXDALE, ONTARIO

BOX 426

KIRKLAND LAKE, ONTARIO, CANADA P2N 3J1

TEL.: (705) 567-3361

1.92
Page 6

President: Dr. GEORGE DUNCAN, M.Sc., Ph. D., C. Chem (Ont.), C. Chem (U.K.), M.C.I.C., M.R.S.C., A.R.C.S.T.

48467

Certificate of Analysis

Page: 1

Bernard Barton
Box 254
Dryden, Ont.
P8N-2Y8

January 6

92

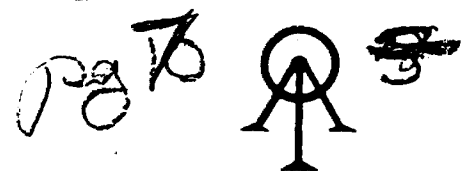
Work Order # : T910996A
Project :

SAMPLE NUMBERS		Gold	Gold
Accurassay	Customer	ppb	Oz/T
556616	026	19	0.001
556616	0361	7	<0.001 Check

Per: *Leif Frankel*

ACCURASSAY LABS

DIVISION OF ASSAY LABORATORY SERVICES INC.



1070 LITHIUM DRIVE, UNIT 2
THUNDER BAY, ONTARIO P7B 6G3
(807) 623-6448 FAX 623-6820

8-Sep-92

Bernard Barton
P.O. BOX 254
Dryden, ON
P8N 2Y8

Page: 2
Copy: 1 of 1
Set: 2

Attn: Mr. Bernard Barton
Project:

PO #:

Received: 24-Aug-92 06:49

Job: 924530T

Status: Final

Rock Samples

Sample	AU FA/AA3 ppb	AU Calc. oz/T
0375	91	0.003
0376	30	<0.001
0377	16	<0.001
0378	13	<0.001
0379	22	<0.001
0380	10	<0.001
0375	76	0.002
0376	3490	0.102
0377	915	0.027
0378	37	0.001
0379	838	0.024
0380	19050	0.556
0381	441	0.013
0382	2024	0.059
0383	21	<0.001
0384	12	<0.001

1 - 0384 to go in. trap lake area.

V

34 2

REVEL TWP. G 132 1
B. BARTON
JAN. 12/93

133681
HW 642
133682
SC

HW
674

HW 673
133689

133683
1161539
TACHE

HW 525 HW 526

1161538

1161540

1161537

HW 582

1161551

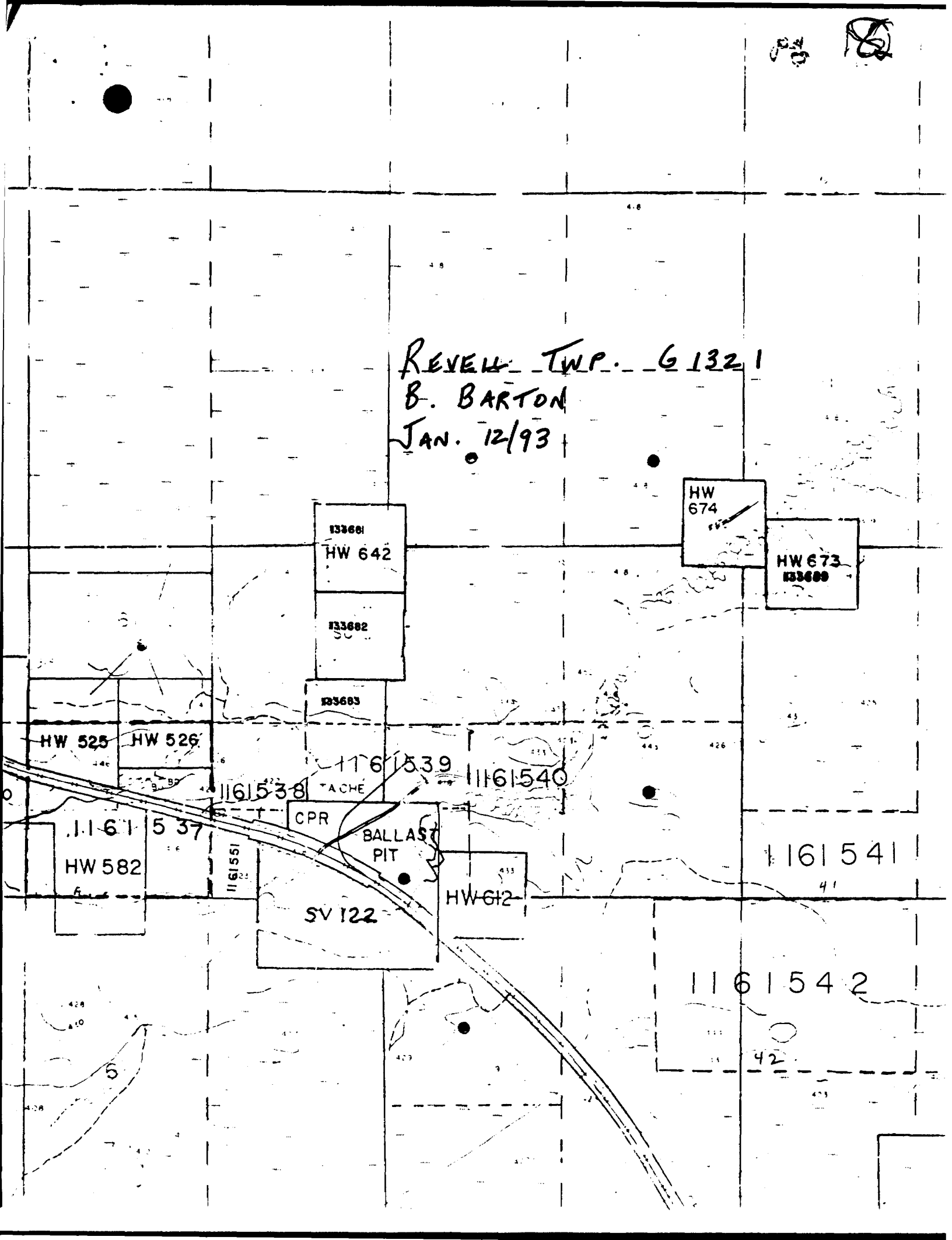
CPR
BALLAST
PIT

SV 122

HW 612

1161541

1161542



29.

W9310.60004

2.14872

REVELL TWP. G 1321
B. BARTON
JAN. 12/93

133601

HW 642

133602

133603

HW
674

HW 673
133609

HW 525

HW 526

1161539

1161538

TACHE

1161540

1161537

HW 582

1161551

CPR

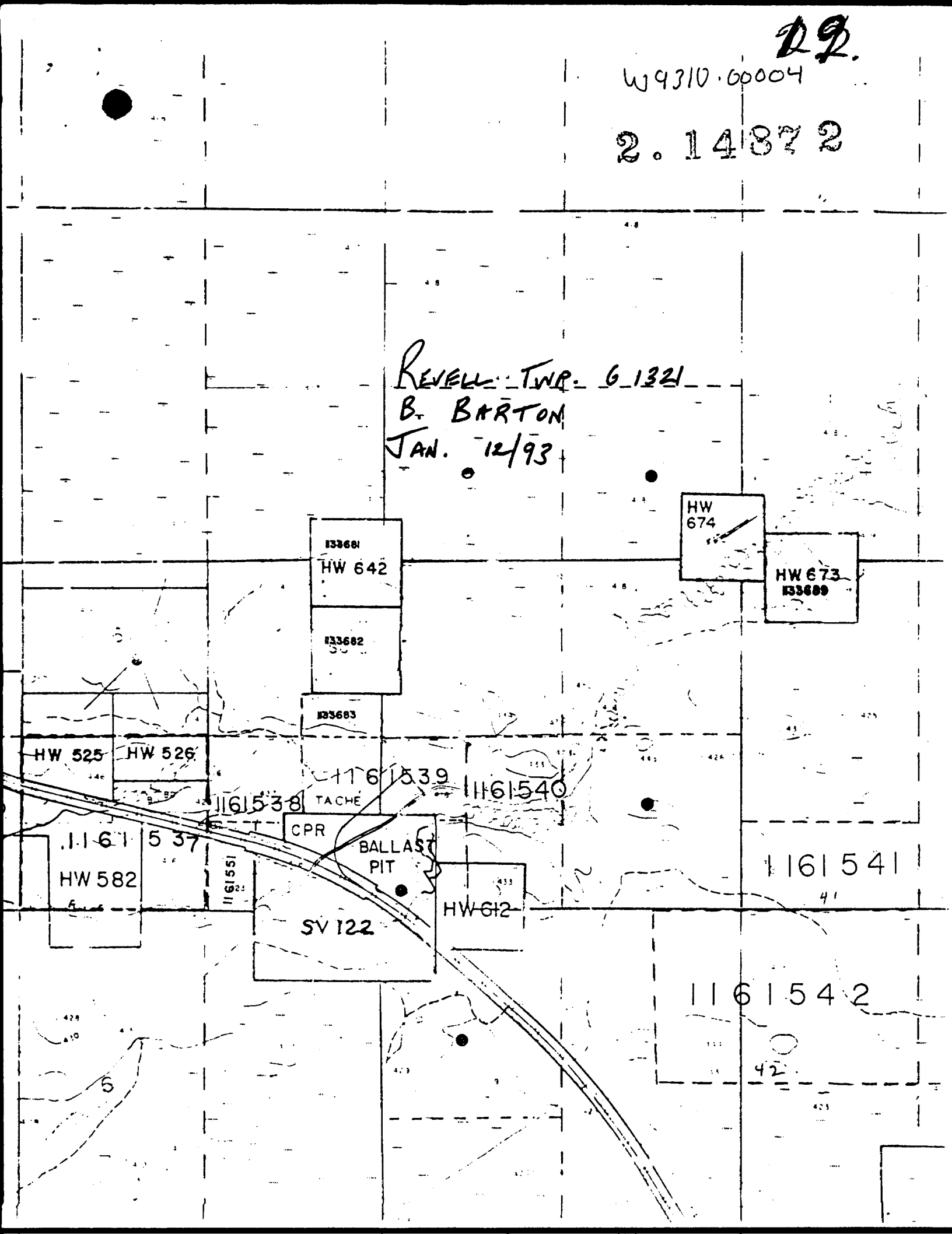
BALLAST
PIT


SV 122

HW 612

1161541

1161542





52F10NWB400 2.14872 HYNDMAN

020

Prospecting Report
Revell TWP.
Claims 1133681_682_683
Kenora Mining Division
NTS 52f9se
Swamp Occurrence

Bernard Barton
box 254 Dryden Ont.
p8n2y8

RECEIVED

MAR 31 1993

MINING LANDS BRANCH



52F10NW8400 2.14872 HYNDMAN

020C

Table of contents

Introduction -----pg 1
Location and access -----pg 2
Geology ----- pg 2
Previous work----- pg 2
Procedure-----pg 3
Sketch of traverses and samples .pg4
Results and conclusions----- pg 5
Assay results -----pg 6
assay certificates -----pgs 7 to 17
Claim holder & work done by ----pg 18
Portion of claim map -----pg 19

Introduction

pg 1

I staked claim 1133681 to 83 to be able to prospect on
and around the swamp occ

claim	staked	recorded
1133681	May 3 1991	May 6 1991
1133682	may 5 1991	June 11 1991
1133683	May 5 1991	" " "

The property has been previously prospected for gold
(see previous work)
I prospected on the property for 14 days between
June 1 /91 and Nov 26 / 92

Access

The property can be accessed from an old bush road from Great Lakes Paper Co yard at Tache Ont.

3 miles north on Basket Lake Road from its Junction with hwy 17

49°35' north 92°11' west

nts 52 f9 se

north half lot 5 con. 4 Revell twp

Geology

Large areas of muskeg swamp with islands of amphibolite horn bende shist & small diorite out crops

a few pits were located and sampled but the only one that contained any quantities of gold mineralization is the pit on the north portion of 1133681 were a small out crop protrudes the muskeg this out crop is of a dioritic rock

Previous work

The quartz vein at the pit on claim 1133681 was discovered by G Pidgeon

Staked twice by A Glatz trenching and sampling

Kenora assesment files

Procedure

pg 3

14 days were spent prospecting on the property
between June 1 /91 and Nov 26 /92

I traversed the property sampling the old pits june 1/91
June 8/91 June 16/91

I found the pit at the north end of 1133681 June 23/91

I attempted to bail the water from the pit and sampled it
sept 1/91 bailed water and sampled

Dec 7&8 packed the area so that it might freeze and sampled

Dec 19 bailed water and ice and sampled

Oct 9 prospected south of pit and sampled

Nov 1/92 prospected south of pit & sampled

Nov 22 / 25 / 26/ 92 built a rock dam at pit pumped water
drilled and blasted rock & sampled

Scale 1 inch = 377 ft
 N. tr. 1:4524
 Revell top
 G1321

Travel Series.

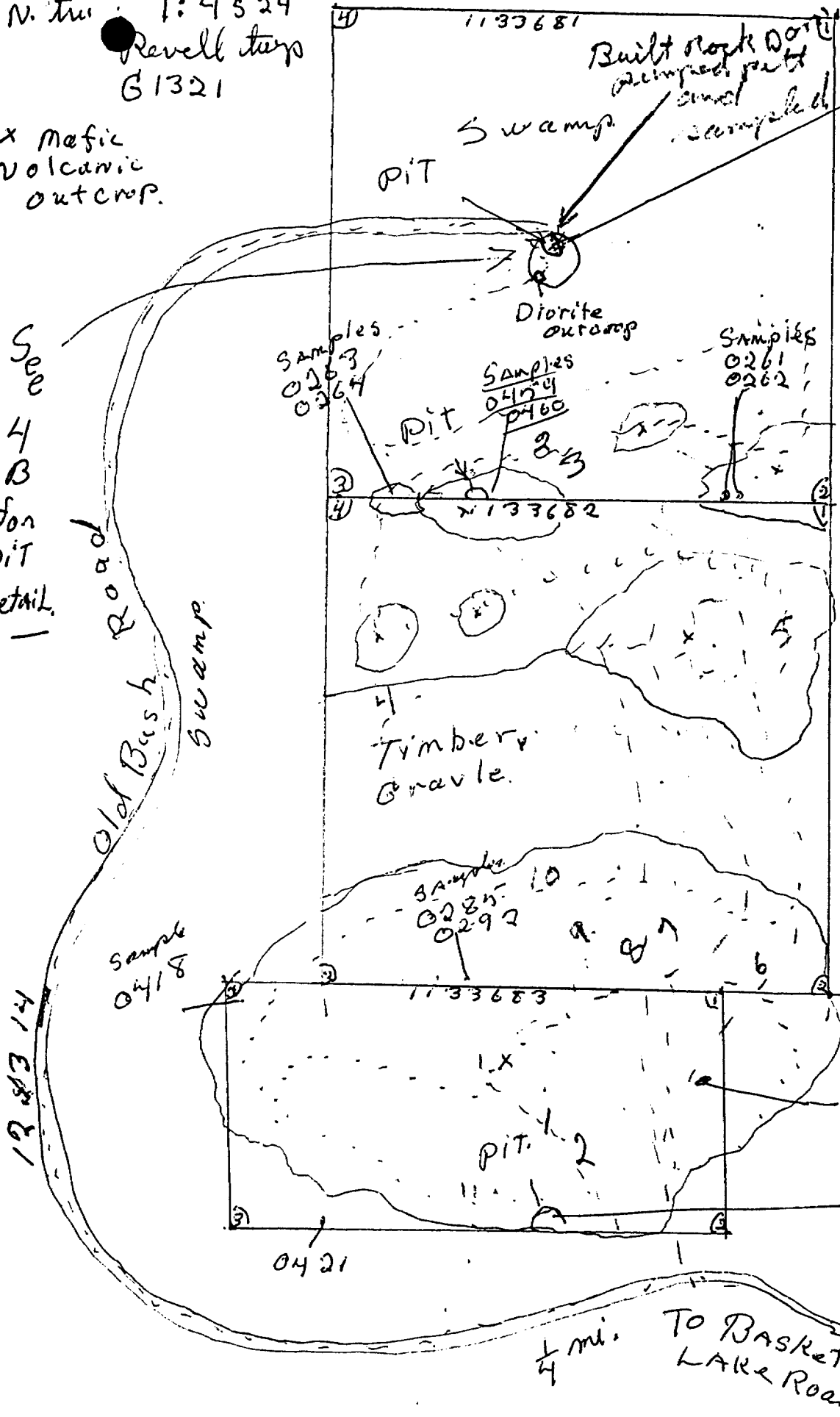
1" = 377 ft

4

x mafic volcanic outcrop.

Samples 0265 to 0275
 0286 to 0287
 0319 to 0320
 0419
 0461 to 0465

See 4 B for pit detail.



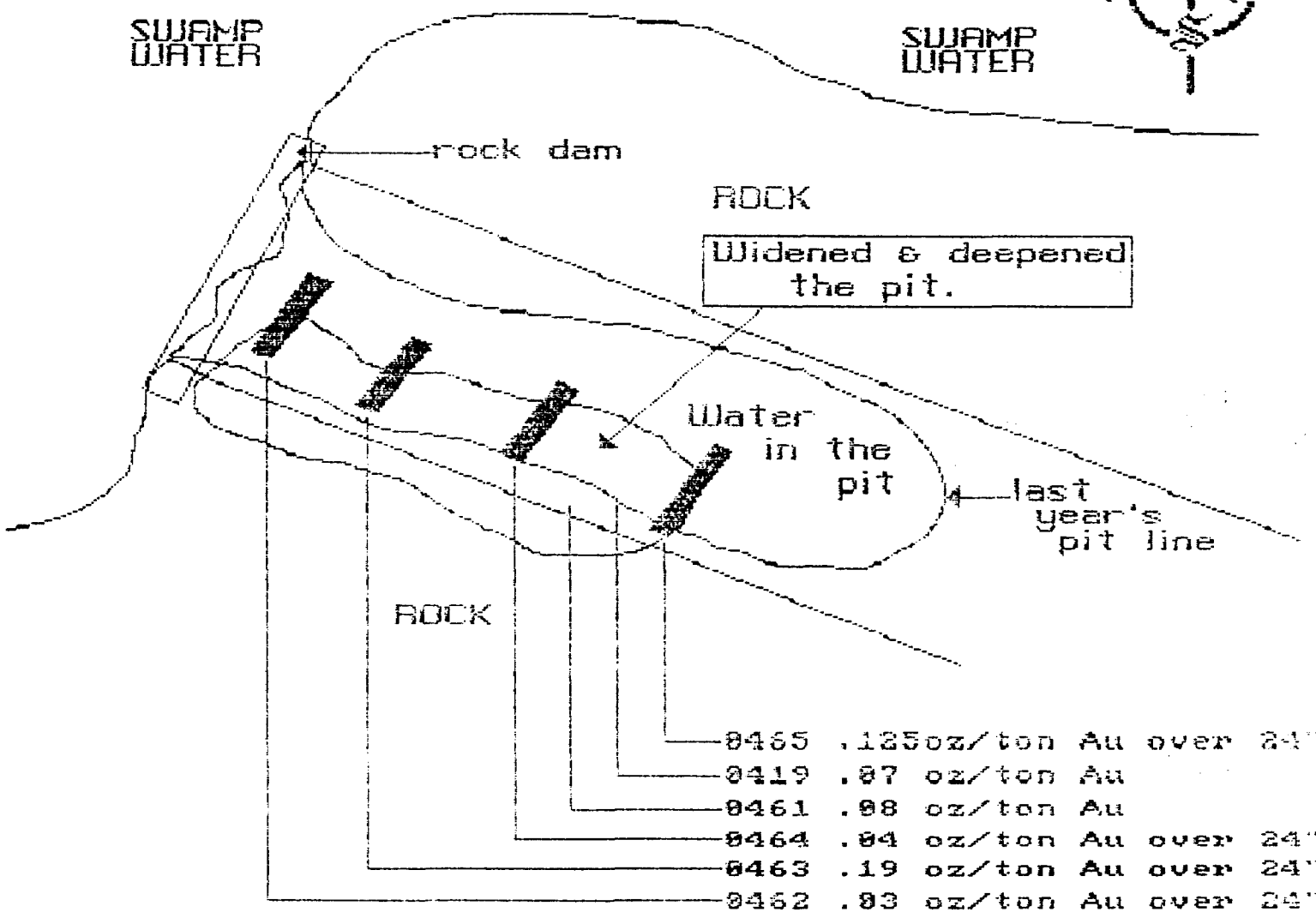
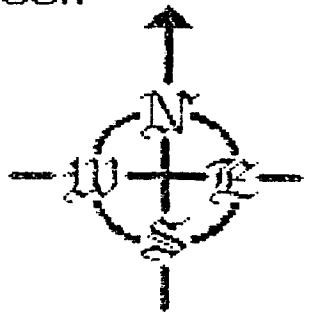
dates worked.

- June 1/91 = 1
 - " 8/91 = 2
 - " 16/91 = 3
 - " 23/91 = 4
 - July 9/91 = 5
 - Sept. 1/91 = 6
 - Dec. 7/91 = 7
 - " 8/91 = 8
 - " 19/91 = 9
 - Oct. 9/92 = 10
 - Nov 1/92 = 11
 - Nov 22/92 = 12
 - Nov 25/92 = 13
 - Nov 26/92 = 14
- 14 days.

0260
 0293
 0358
 0359

4B

CLAIM 1133681



Key
 = area sampled

Scale
 1 inch = 2 feet

Results and conclusions

pg 5

Prospecting and sampling south of the pit on 1133681 gave poor results, but in the pit itself I found that the closer to the swamp at the 290⁰ end of the pit the better the assays became but as this runs under the muskeg I have not as yet decided what action to take

assay results

claims 1133681 682 683

no.	results oz ton au
0260	less .001
0261	less .001
0262	less .001
0263	less .001
0264	less .001
0265	less .001
0266	less .001
0267	less .001
0268	less .001
0269	less .001
0270	less .001
0271	less .001
0272	less .001
0273	less .01
0274	less .01
0275	less .01
0284	3.908
0285	less .001
0286	.446
0287	.17
0292	.001
0293	less .001
0319	.881
0320	.04
0358	.002
0359	.109

no.	results ppb au
0418	43
0419	.07 oz ton
0420	9
0421	18
0459	26
0460	less 5
0461	.08 oz ton au
0462	.039 " " "
0463	.196 " " "
0464	.041 " " "
0465	.125 " " "



ACCURASSAY LABS
A DIVISION OF ASSAY LABORATORY SERVICES INC.
1070 LITHIUM DRIVE, UNIT 2
THUNDER BAY, ONTARIO P7B 6G3
(807) 623-6448 FAX 623-6820

710

Mr. Bernard Barton
Box 254
Dryden, ON
P8N 2Y8

15-Oct-92

Page: 1
Status: Final

Attn: Mr. Barton
Job: 9247401

Received: 13-Oct-92

Rock Samples

Sample	Au FA/AA3 ppb
406	6327
407	7
408	129
409	7
410	24
411	9
412	10
413	67
414	76
415	71
416	1916
417	28
418	43
419	2578
420	9
421	18
422	9

1 copy to go into 1133681-83 report.

V



ACCURASSAY LABS

A DIVISION OF ASSAY LABORATORY SERVICES INC.

1070 LITHIUM DRIVE, UNIT 2
THUNDER BAY, ONTARIO P7B 6G3
(807) 623-6448 FAX 623-6820

Page: 1

Barton, Mr. Bernard
Box 254
Dryden, Ontario
P8N 2Y8

November 5

92

Work Order # : 924799
Project :

SAMPLE NUMBERS		Gold	Gold	
Accurassay	Customer	ppb	Oz/T	
1	459	26	0.001	
2	460	<5	<0.001	
3	461	3024	0.088	
3	461	3537	0.103	Check



ACCURASSAY LABS

A DIVISION OF ASSAY LABORATORY SERVICES INC.

ASJ

1070 LITHIUM DRIVE, UNIT 2
THUNDER BAY, ONTARIO P7B 6G3
(807) 623-6448 FAX 623-6820

Page: 1

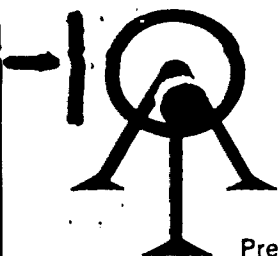
Barton, Mr. Bernard
Box 254
Dryden, Ontario
P8N 2Y8

December 1 92

Work Order # : 924851
Project :

METALLICS GOLD

Accurassay Customer	#1 Pulp Assay Oz/T	#2 Pulp Assay Oz/T	Metallics Assay Oz/T	Total Oz/T	% Met.in pulp	
1	462	0.033	0.044	No Met.	0.039	No Met.
2	463	0.198	0.185	0.323	0.196	3.15
3	464	0.041	0.041	No Met.	0.041	No Met.
4	465	0.136	0.113	0.193	0.125	0.78



ACCURASSAY LABORATORIES
 A DIVISION OF BARRINGER LABORATORIES LIMITED, REXDALE, ONTARIO
 BOX 426
 KIRKLAND LAKE, ONTARIO, CANADA P2N 3J1
 TEL.: (705) 567-3361

10

President: Dr. GEORGE DUNCAN, M.Sc., Ph. D., C. Chem (Ont.), C. Chem (U.K.), M.C.I.C., M.R.S.C., A.R.C.S.T.

48475

Certificate of Analysis

Page: 1

Bernard Barton
 Box 254
 Dryden, Ont.
 P8N-2Y8

January 8

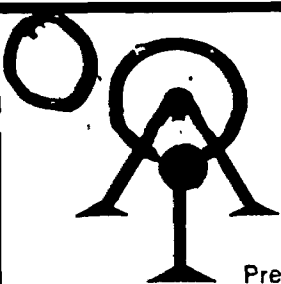
92

Work Order # : T910996
 Project :

M E T A L L I C S
 G O L D

Accurassay Customer		#1 Pulp Assay Oz/T	#2 Pulp Assay Oz/T	Metallics Assay Oz/T	Total Oz/T	% Met.in pulp
556614	0359	0.107	0.110	0.160	0.109	0.46
556615	0360	0.061	0.067	0.193	0.065	0.42

Per: *Stephen Frankel*



ACCURASSAY LABORATORIES
 A DIVISION OF BARRINGER LABORATORIES LIMITED, REXDALE, ONTARIO
 BOX 426
 KIRKLAND LAKE, ONTARIO, CANADA P2N 3J1
 TEL.: (705) 567-3361

14F

President: Dr. GEORGE DUNCAN, M.Sc., Ph. D., C. Chem (Ont.), C. Chem (U.K.), M.C.I.C., M.R.S.C., A.R.C.S.T.

48397

Certificate of Analysis

Page: 1

Bernard Barton
Box 254
Dryden, Ont.
P8N-2Y8


December 12

91

Work Order # : T910978
Project :

METALLICS GOLD

Accurassay Customer		#1 Pulp Assay Oz/T	#2 Pulp Assay Oz/T	Metallics Assay Oz/T	Total Oz/T	% Met.in pulp
556252	0352	0.017	0.012	0.002	0.014	2.41
556253	0353	0.046	0.054	0.105	0.051	1.06
556254	0354	1.861	1.902	3.222	1.902	1.50
556255	0355	1.654	1.769	No Met.	1.712	No Met.
556256	0356	0.012	0.009	0.002	0.010	0.33
556257	0357	0.173	0.196	0.531	0.190	1.60
556258	0358	0.002	0.002	0.003	0.002	0.11

Per: 



ACCURASSAY LABORATORIES
 A DIVISION OF BARRINGER LABORATORIES LIMITED, REXDALE, ONTARIO
 BOX 426
 KIRKLAND LAKE, ONTARIO, CANADA P2N 3J1
 TEL.: (705) 567-3361

E
18

President: Dr. GEORGE DUNCAN, M.Sc., Ph. D., C. Chem (Ont.), C. Chem (U.K.), M.C.I.C., M.R.S.C., A.R.C.S.T.

41715

Certificate of Analysis

Page: 1

Bernard Barton
 Box 254
 Dryden, Ont.
 P8N-2Y8

September 10 91

Work Order # : T910663
 Project :

METALLICS GOLD

Accurassay Customer		#1 Pulp Assay Oz/T	#2 Pulp Assay Oz/T	Metallics Assay Oz/T	Total Oz/T	% Met.in pulp
550695	0319	0.694	0.742	1.445	0.881	22.46
550696	0320	0.031	0.039	0.275	0.044	3.76

Per: B. B. Duncan



ACCURASSAY LABORATORIES
 A DIVISION OF BARRINGER LABORATORIES LIMITED, REXDALE, ONTARIO
 BOX 426
 KIRKLAND LAKE, ONTARIO, CANADA P2N 3J1
 TEL.: (705) 567-3361

13

President: Dr. GEORGE DUNCAN, M.Sc., Ph. D., C. Chem (Ont.), C. Chem (U.K.), M.C.I.C., M.R.S.C., A.R.C.S.T.

42650

Certificate of Analysis

Page: 1

Bernard Barton
 Box 254
 Dryden, Ont.
 P8N-2Y8

July 18

91

Work Order # : T910465
 Project :

SAMPLE NUMBERS		Gold	Gold
Accurassay	Customer	ppb	Oz/T
547346	289	93	0.003
547347	290	442	0.013 <i>July 10. 92 old showing rec.</i>
547348	291	28	0.001
547349	292	40	0.001
547350	293	11	<0.001
547350	293	9	<0.001 Check

Per: *Blaine Vetter*



ACCURASSAY LABORATORIES
 A DIVISION OF BARRINGER LABORATORIES LIMITED, REXDALE, ONTARIO
 BOX 426
 KIRKLAND LAKE, ONTARIO, CANADA P2N 3J1
 TEL.: (705) 567-3361

President: Dr. GEORGE DUNCAN, M.Sc., Ph. D., C. Chem (Ont.), C. Chem (U.K.), M.C.I.C., M.R.S.C., A.R.C.S.T.

42429

Certificate of Analysis

Page: 1

Bernard Barton
 Box 254
 Dryden, Ont.
 P8N-2Y8

June 26

91


Work Order # : T910383
 Project :

SAMPLE NUMBERS			Gold	Gold	
Accurassay	Customer		ppb	Oz/T	
546275	0285		8	<0.001	
546276	0286		15327	0.446	
546277	0287		5842	0.170	
546277	0287		6416	0.187	Check

Handwritten: 12.25
 3) 36.75

Handwritten: 36.75 20.50
 2 40
 34 35

Per: *Blaine Wood*



ACCURASSAY LABORATORIES
 A DIVISION OF BARRINGER LABORATORIES LIMITED, REXDALE, ONTARIO
 BOX 426
 KIRKLAND LAKE, ONTARIO, CANADA P2N 3J1
 TEL.: (705) 567-3361

15

President: Dr. GEORGE DUNCAN, M.Sc., Ph. D., C. Chem (Ont.), C. Chem (U.K.), M.C.I.C., M.R.S.C., A.R.C.S.T.

42331

Certificate of Analysis

Page: 1

Bernard Barton
 Box 254
 Dryden, Ont.
 P8N-2Y8

June 18

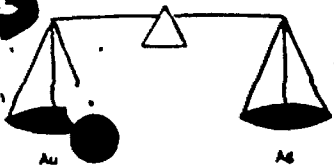
91

Work Order # : T910348
 Project :

SAMPLE NUMBERS			Gold	Gold
Accurassay	Customer		ppb	Oz/T
45957	<i>284</i> 205413		134286	3.908

Per: *George Duncan*

ORIGINAL



PAUL'S CUSTOM FIRE ASSAYING LTD.

PAUL OKANSKI, Assayer
Box 253, Cochenour, Ontario POV 1L0

Phone: Bus. (807) 662-8171
Res. (807) 662-8361
Fax: (807) 662-1155

18

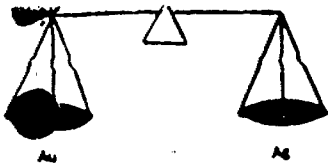
B. Barton

ASSAY CERTIFICATE

Date: June 14-91

	Sample No.	Description	oz/ton Au	oz/ton Ag
1	265		Trace	
2	66		"	
3	67		"	
4	68		"	
5	69		"	
6	70		"	
7	71		"	
8	72		"	
9	73		"	
10	74		"	
11	75		"	
12				
13				
14				
15				
16				
17				
18				
19				
20				
21				
22				
23				
24				
25				

Assayer: *Paul Okanski*



PAUL'S CUSTOM FIRE ASSAYING LTD.

Phone: Bus. (807) 662-8111
Res. (807) 662-3322
Fax: (807) 662-1155

PAUL OKANSKI, Assayer
Box 253, Cochenour, Ontario P0V 1L0

13

B. Barton

ASSAY CERTIFICATE

Date: June 5-91

Sample No.	Description	oz/ton Au	oz/ton Ag
1	270 - should be. 0260 0260	Trace	
2	71 0261 0261	"	
3	72 0262 0262	"	
4	73 0263 0263	"	
5	74 0264 0264	"	
6			
7			
8			
9			
10			
11			
12			
13			
14			
15			
16			
17			
18			
19			
20			
21			
22			
23			
24			
25			

Assayer


Paul Okanski

Claim holder
Bernard Barton
Work done by
Bernard Barton

pg 18

Bernard Barton
box 254 Dryden Ont.
p8n2y8
ph 937 4309
prospector lic no. s6004





52F10NW8400 2.14872 HYNDMAN

030

March 17 1993

Prospecting report
Contact Bay Area
claim #1160964
Kenora mining div.
nts 52f/10nw
Trap Lake occ. Contact Bay area Kenora mining div.

by Bernard Barton
box 254 Dryden Ont.
p8n2y8

RECEIVED
MAR 31 1993
MINING LANDS BRANCH



S2F10NW8400 2.14872 HYNDMAN

030C

Table of contents

Introduction.....pg. 1
 Location & access.....pg. 2
 Geology.....pg. 3
 Previous work.....pg. 4
 Procedure.....pg. 5
 Sketch of traverses and areas sampled.....pg. 6
 Results and conclusions.....pg. 7
 Appendix.....pg. 8
 Assay certificates.....pg. 9 to 14
 Claim holder and work done by.....pg. 15
 Portion of claim map.....pg. 16

Introduction pg. 1

Claim # 1160964 was staked by B Barton
 July 26/ 92 and recorded July 29/92
 to gain land for exploration.

The property had been previously explored for gold
 (see prev. work pg 4)

The property was prospected three days between June 21 and July 26 /92

Location and access pg . 2

The property can be accessed by hwy. 502 35 km. south of its junction with
 hwy. 594 then east to Trap Lake then by boat then by foot to
 3 km to claim 1160964. The occ. is located at #2 post

Geology

The occurrence is situated within the dioritic rocks of the Atikwa batholith approximately 600 km south of its contact with the mafic volcanics of the Eagle Lake volcanics

Previous work

Staked by G Pidgeon 1952
stripping and sampling
1955 optioned to Preston East Dome Mines
1300 feet of drilling and some sampling
1986 staked by J Harrison
From Ont. Geological survey
open file report 5723/1989

Procedure

Three days were spent traversing the property and sampling
samples of quartz vein were taken at various locations
mostly in the pit at the south east corner of the claim
samples were assayed for au cu ni
(see page 6 for areas traversed samples taken etc.)

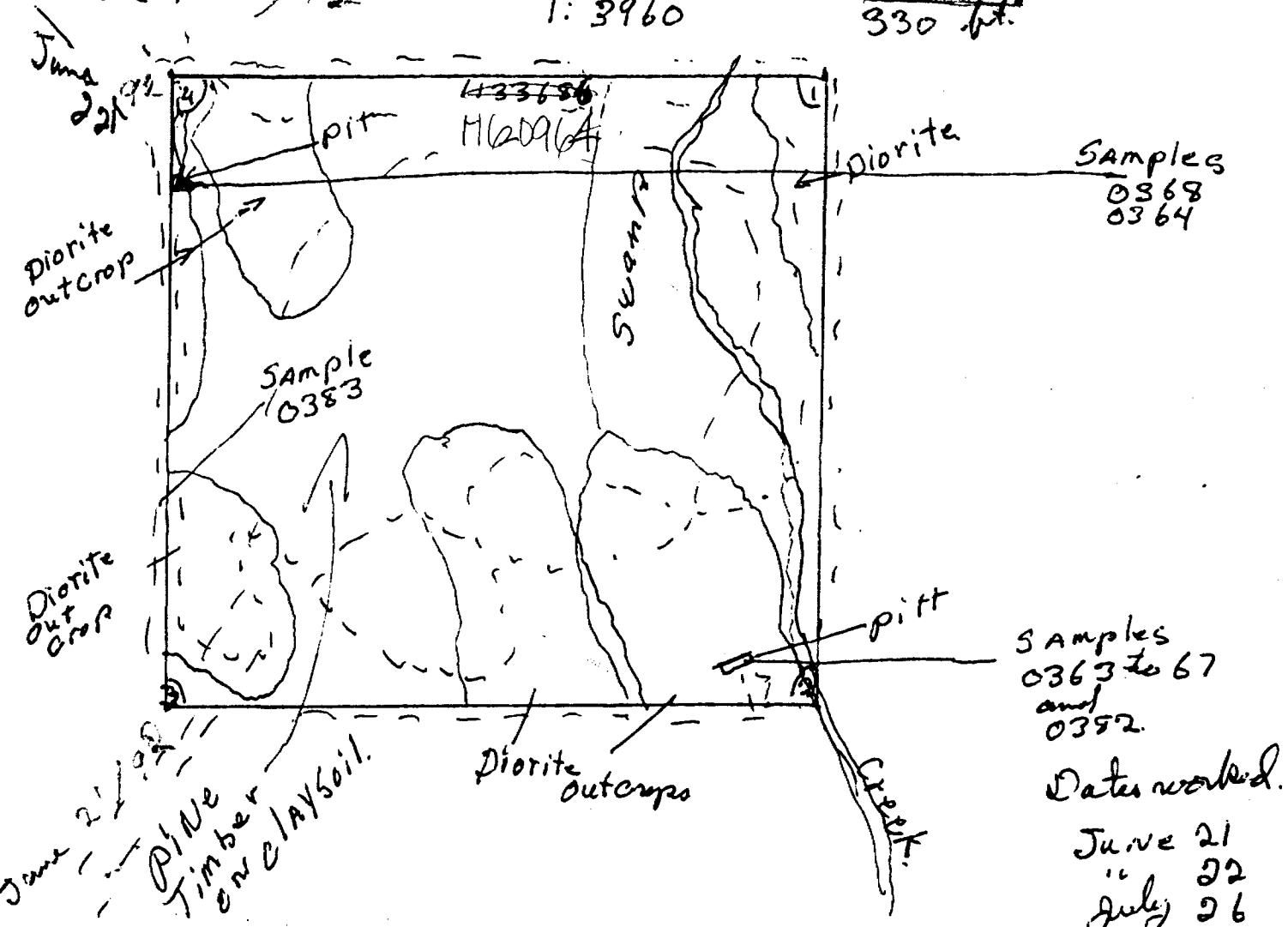
Travel Lines -----

July 26/72

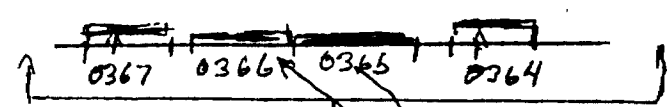
Scale
 1 inch = 330 ft.
 1:3960

1 inch
 330 ft.

True N ↑



not to scale
 22 ft.



0368 NOT ASSAYED
 0384 12 ppb Au
 0363 NOT ASSAYED ppm
 0364 559 ppb Au 41200 cu
 0365 NOT ASSAYED ppm
 1300 ppb Au. 25420 cu.

0366 NOT ASSAYED
 0367 NOT ASSAYED
 0382. 2027 ppb Au

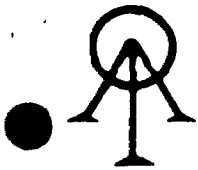
pg.7

Results and conclusions

Prospecting on claim 1160964 reveals that the best area for improvement is at the south east corner of the claim. Cu. values in 2 of the samples ran 25420 ppm and 42190 ppm but these are related to the vein only any further exploration should be along the strike south east of this area

Appendix
assay certificates 6
Claim holder & work done by
portion of claim map

pg. 8
pg. 9 to 14
pg. 15
pg. 16



ACCURASSAY LABS
A DIVISION OF ASSAY LABORATORIES SERVICES INC.

9

1070 LITHIUM DRIVE, UNIT 2
THUNDER BAY, ONTARIO P7B 6G3
(807) 623-6448 FAX 623-6820

8-Jul-92

Bernard Barton
P.O. BOX 254
Dryden, ON
P8N 2Y8

Page: 1
Copy: 1 of 1
Set: 1

Attn: Mr. Bernard Barton
Project:

PO #:

Received: 29-Jun-92 09:50

Job: 9243041

Status: Final

Rock Samples

AU
FA/AA3
Sample ppb

~~0362~~
0362 140

V

ACCURASSAY LABS

A DIVISION OF ASSAY LABORATORY SERVICES INC.



1070 LITHIUM DRIVE, UNIT 2
THUNDER BAY, ONTARIO P7B 6G3
(807) 623-6448 FAX 623-6820

8-Sep-92

Bernard Barton
P.O. BOX 254
Dryden, ON
P8N 2Y8

Page: 1
Copy: 1 of 1
Set: 1

Attn: Mr. Bernard Barton
Project:

PO #:

Received: 24-Aug-92 06:49

Job: 924530T

Status: Final

Rock Samples

Sample	Mo ICAP PPM	Cu ICAP PPM	Pb ICAP PPM	Zn ICAP PPM	Ag ICAP PPM	Ni ICAP PPM	Co ICAP PPM
0302							
0302	2	17180	6	116	20.2	310	315
0303	1	787	3	84	3.5	22	41
0363							

Sample	Mn ICAP PPM	Fe ICAP %	As ICAP PPM	Hg ICAP PPM	Sr ICAP PPM	Cd ICAP PPM	Sb ICAP PPM
0382							
0382	275	11.91	8	<3	2	1	<2
0383	640	8.98	<2	<3	15	1	<2
0383							

Sample	Bi ICAP PPM	V ICAP PPM	Ca ICAP %	P ICAP %	La ICAP PPM	Cr ICAP PPM	Mg ICAP %
0382							
0382	4	13	0.28	0.02	<1	213	0.67
0383	<3	213	1.39	0.22	25	70	1.06
0383							

Sample	Ba ICAP PPM	Ti ICAP %	Al ICAP %	Na ICAP %	Si ICAP %	W ICAP PPM	Be ICAP PPM
0382							
0382	33	0.02	0.92	<0.01	0.01	<2	<1
0383	48	0.61	2.06	0.05	<0.01	<2	4
0383							



ACCURASSAY LABS

DIVISION OF ASSAY LABORATORY SERVICES INC.



1070 LITHIUM DRIVE, UNIT 2
THUNDER BAY, ONTARIO P7B 6G3
(807) 623-6448 FAX 623-6820

8-Sep-92

Bernard Barton
P.O. BOX 254
Dryden, ON
P8N 2Y8

Page: 2
Copy: 1 of 1
Set: 2

Attn: Mr. Bernard Barton
Project:

PO #:

Received: 24-Aug-92 06:49

Job: 924530T

Status: Final

Rock Samples

Sample	Au FA/AA3 ppb	Au Calc. oz/T
0369	91	0.003
0370	30	<0.001
0371	16	<0.001
0372	13	<0.001
0373	22	<0.001
0374	10	<0.001
0375	76	0.002
0376	3490	0.102
0377	915	0.027
0378	37	0.001
0379	838	0.024
0380	19050	0.556
0381	441	0.013
0382	2024	0.059
0383	21	<0.001
0384	12	<0.001
0384	12	<0.001

1- 0384 to go in trap lake area.

V

12

Sample description	ND	SM	TU	TB	YB	LU	Mass
	PPH	PPH	PPH	PPH	PPH	PPH	g

RX 205569	<5	1.4	0.5	<0.5	1.0	0.16	2.197
RX 205570	<5	1.8	0.9	0.8	1.6	0.28	1.902
RX 205571	6	1.7	0.6	<0.5	1.7	0.25	2.030
RX 205572	<5	1.5	0.4	<0.5	1.5	0.21	1.956
RX 205573 <i>0364</i>	<5	0.8	0.2	<0.5	0.7	0.12	1.904
RX 205574 <i>0365</i>	<5	0.2	<0.2	<0.5	0.6	0.12	2.186

12

 R-1126

13

Sample description	AU PPB	AS PPH	BA PPM	BR PPM	CO PPH	CR PPM	CS PPM	FE %	HF PPH	HG PPH	IR PPB	MO PPH	NA PPH	NB PPM	SB PPM	SC PPH	SE PPH	SN %	TA PPM	TE PPH	U PPM	W PPM	LA PPM	CE PPM
RX 205569	15	47	110	<1	35	160	<2	12.3	0.9	<1	<5	<5	12000	<30	1.0	12	<5	<0.01	<1	0.6	<0.5	<4	3	6
RX 205570	6	<2	280	<1	53	520	2	9.43	1.2	<1	<5	<5	4690	49	<0.2	42	<5	<0.01	<1	<0.5	<0.5	<4	3	7
RX 205571	<5	<2	<100	<1	51	260	<2	8.31	1.4	<1	<5	<5	11600	<30	<0.2	38	<5	<0.01	<1	<0.5	<0.5	<4	3	8
RX 205572	<5	<2	360	<1	49	480	<2	7.98	1.2	<1	<5	<5	17000	<30	<0.2	37	<5	<0.01	<1	<0.5	<0.5	<4	2	6
RX 205578 <i>H0369</i>	<i>553</i>	<i>7</i>	<i>120</i>	<i>5</i>	<i>280</i>	<i>460</i>	<i><2</i>	<i>12.53</i>	<i>1.0</i>	<i><1</i>	<i><5</i>	<i><5</i>	<i>12000</i>	<i><30</i>	<i>1.0</i>	<i>12</i>	<i><5</i>	<i><0.01</i>	<i><1</i>	<i>0.6</i>	<i><0.5</i>	<i><4</i>	<i>3</i>	<i>6</i>
RX 205579 <i>H0365</i>	<i>1300</i>	<i>17</i>	<i><100</i>	<i>5</i>	<i>370</i>	<i>480</i>	<i><2</i>	<i>11.1</i>	<i><0.5</i>	<i><1</i>	<i><5</i>	<i><5</i>	<i>12000</i>	<i><30</i>	<i><0.2</i>	<i>2.8</i>	<i>6</i>	<i><0.01</i>	<i><1</i>	<i><0.5</i>	<i><0.5</i>	<i><4</i>	<i>1</i>	<i><3</i>

SEP 01 '92 08:13 ACTIVATION LABS

W. [Signature]

P.1/7

Sample description	CU	PB	ZN	AG	NI	KR	SR	CO	BI	V	CA	P	MO	TI	AL	K	Y	BR
	PPM	PPM	PPM	PPM	PPM	PPM	PPM	PPM	PPM	PPM							PPM	PPM
RX 205569	92.	<5.	486.	<0.3	52.	219.	54.	<0.5	<5.	96.	1.82	0.030	0.51	0.42	2.84	0.30	14.	<2.
RX 205570	15.	17.	92.	0.4	124.	1947.	144.	<0.5	<5.	251.	9.33	0.024	6.71	0.44	6.63	0.44	23.	<2.
RX 205571	89.	13.	89.	0.3	98.	1358.	155.	<0.5	<5.	259.	9.39	0.025	5.62	0.47	7.06	0.02	20.	<2.
RX 205572	66.	5.	78.	0.4	108.	1425.	25.	0.5	<5.	233.	6.58	0.023	6.83	0.42	6.14	0.80	18.	<2.
RX 205573	31.	37.	29.	204.	733.	19.	3.2	<5.	85.	10.93	0.042	1.21	0.18	2.84	0.57	0.02	23.	<2.
RX 205574	17.	146.	240.	265.	579.	29.	1.8	25.	25.	1.97	0.022	0.000	40.17	1.37	0.14	1.00	1.00	1.00

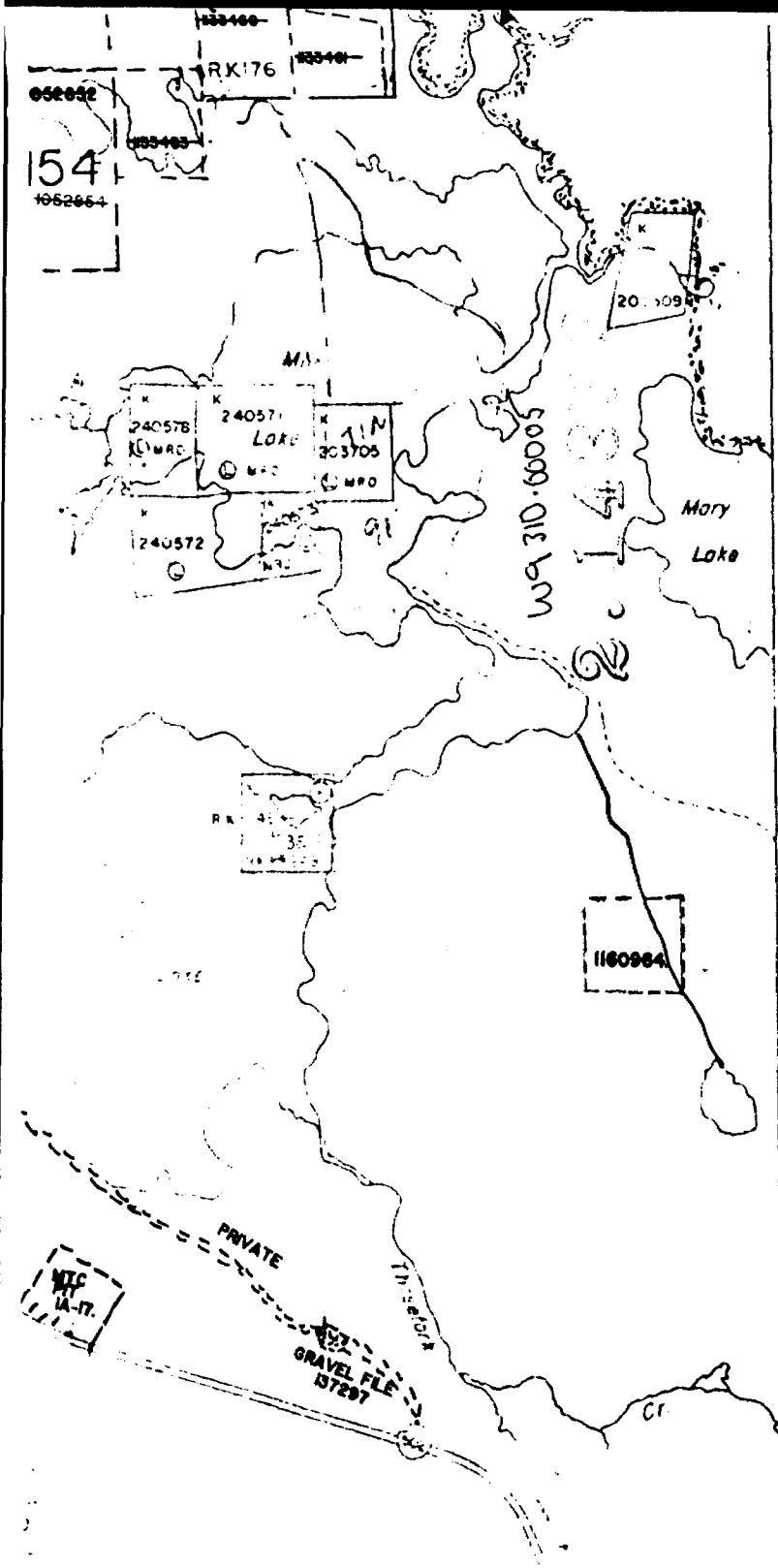
SEP 01 '52 08:15 ACTIVATION LABS

12/1

Claim holder March 17 / 93
B Barton
Work done by B Barton

Bernard Barton
box 254 Dryden Ont.
p8n2y8
ph. 937 4309

Bernard Barton



Butler Lake G-

41'

40'

THE INFORMATION THAT APPEARS ON THIS MAP HAS BEEN COMPILED FROM VARIOUS SOURCES AND ACCURACY IS NOT GUARANTEED. THOSE WISHING TO STAKE MINING CLAIMS SHOULD CONSULT WITH THE MINING RECORDER, MINISTRY OF NORTHERN DEVELOPMENT AND MINES, FOR ADDITIONAL INFORMATION ON THE STATUS OF THE LANDS SHOWN HEREON.

39'

AREAS WITHDRAWN FROM DISPOSITION

- M.R.O. - MINING RIGHTS ONLY
- S.R.O. - SURFACE RIGHTS ONLY
- M.+S. - MINING AND SURFACE RIGHTS

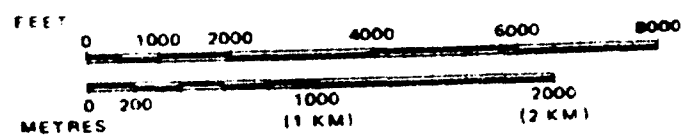
Description	Order No.	Date	Disposition	File
(1)	W.76/77	28/9/77	S.R.O.	161004
(2)	W.34/83	8/23/83	MRS	18853
(3)	PROPOSED SURFACE RIGHTS RESERVATION PARK RESERVE			PUBLIC LANDS ACT.
(4)	CANCELLED			
(5)	PROPOSED SHORT TERM LLD SPRING 86.			
(6)	WK-10-89	MAY8/89	SBMR	

ALL ISLANDS IN WABIGOON LAKE WITHDRAWN FROM STAKING UNDER SEC.39 SUB.C. OF MINING ACT.

ROADS INDICATED DRYDEN PAPER CO. PRIVATE. ROAD MAY BE USED BY PROSPECTORS ONLY AFTER PERMISSION IS OBTAINED FROM DRYDEN PAPER CO. DRYDEN, ONTARIO


CONTACT BAY G 2579
B. BARTON
JAN. 12/93

SCALE: 1 INCH = 40 CHAINS



AREA
CONTACT BAY
WABIGOON LAKE
 N.W.S. ADMINISTRATIVE DISTRICT
DRYDEN
 MINING DIVISION

17



52F10NW8400 2.14872 HYNDMAN

040

Prospecting Report
Hyndman twp.
claim#1133684
Kenora Mining div.
nts 52f9se
Pidgeon Hyndman Occ.
49⁰32' north 92⁰7'west

March 17 1993

Bernard Barton
box 254 Dryden Ont.
p8n2y8

RECEIVED

MAR 31 1993

MINING LANDS BRANCH



52F10NW8400 2.14872 HYNDMAN

040C

Table of contents

- Introduction, pg. 1
- Location and access
- Geology
- Previous work
- Procedure
- Sketch of traverses pg 2
- results and conclusions pg 3
- assay certificates pg 4
- portion of claim map pg 5
- claim holder end sheet pg 6

Introduction

Claim #1133684 was staked to gain land to prospect on
it was staked by Bernard Barton
June 9/91 recorded June 11/91

The property had been previously prospected for gold
(see previous work)

The property was prospected and sampled over a 3 day period
Oct.16/92 Oct 17/92 Oct.18/92

Location & Access

The property is located 1.25 miles east of west boundry of
Hyndman twp. to the west side of claim and 1 mile north
of south boundry of Hyndman twp. to the south boundry
of claim.

Access to the property is 48 km. east of Dryden on hwy. 17
then 8 km north on basket then 5km. south east on old bush road then 2
km south on foot

Geology

The area prospected is at the contact of the granodioritic rock
of the Revell Batholith and mafic volcanic rock
with a large muskeg swamp on the south east and west.

The main area prospected was on quartz vein on a granodioritic
out crop stiking 300°

Previous Work

From Ont Geological Survey open file report 5723/89

1934 36 G pidgeon staked location hw534 and trenched a
1500 foot zone and also a parallel zone 190 feet north
of the main zone

1980 83 staked and stripped by A Glatz

1984 Teck Exploration conducted ground geophysics and some
diamond drilling

1987 restaked by Glatz

Procedure

Three days were spent traversing the property stripping
the moss cleaning trenches and sampling the area
samples were assayed for gold


see pg 2 for sampled areas traverses etc

track lines
 --- oct. 16
 xxxv oct 17
 oooo oct 18

1/2
 milite
 track

SCALE
 1 inch = 330 feet
 1:3960

True



SAMPLES

0375
 0376
 0377

1 inch
 330 feet

oct. 16-92
 17-92
 18-92

STRIPPED areas

Swamp

0378

0379

0380

0381

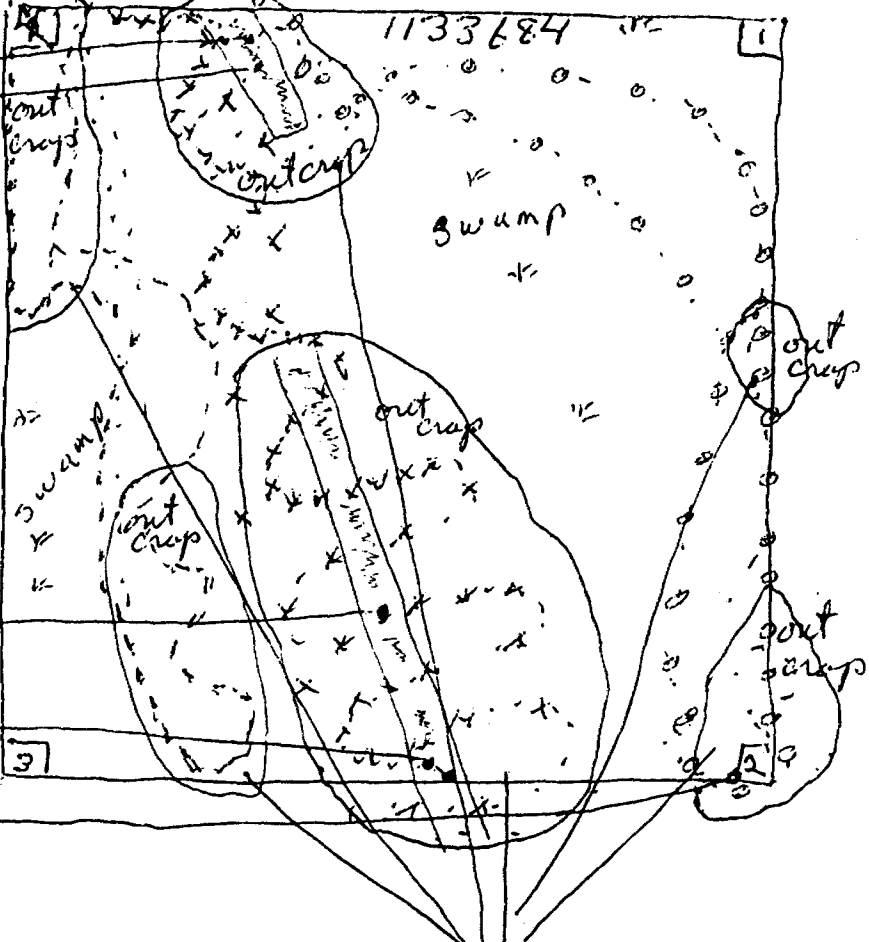


Fig 1

Granodiorite

Results.

array no.	type Sample.	width.	vis mineals	Results in. PPB Al
0375	chips.	96"	5% py	76
0376	"	24"	" "	3490
0377	"	24"	minor py	916
0378	"	48"	" "	30
0379	"	36"	10% py	838
0380	grab	2"	75% py	19050
0381	grab	12"	Minor py	441

Fig 2.


~~SECRET~~

Results and conclusions

Prospecting on the previously stripped areas has revealed that the best results come from the ends of the stripped area as this area is staked by others at this time I shall do no more at this time.

ACCURASSAY LABS

DIVISION OF ASSAY LABORATORY SERVICES INC.



1070 LITHIUM DRIVE, UNIT 2
THUNDER BAY, ONTARIO P7B 6G3
(807) 623-6448 FAX 623-6820

8-Sep-92

Bernard Barton
P.O. BOX 254
Dryden, ON
P8N 2Y8

Page: 2
Copy: 1 of 1
Set: 2

Attn: Mr. Bernard Barton
Project:

PO #:

Received: 24-Aug-92 06:49

Job: 924530T

Status: Final

Rock Samples

Sample	AU FA/AA3 ppb	AU Calc. oz/T
0369	91	0.003
0370	30	<0.001
0371	16	<0.001
0372	13	<0.001
0373	22	<0.001
0374	10	<0.001
0375	76	0.002
0376	3490	0.102
0377	915	0.027
0378	37	0.001
0379	838	0.024
0380	19050	0.556
0381	441	0.013
0382	2024	0.059
0383	21	<0.001
0384	12	<0.001

1 - 0384 to go in trap lake area.

V

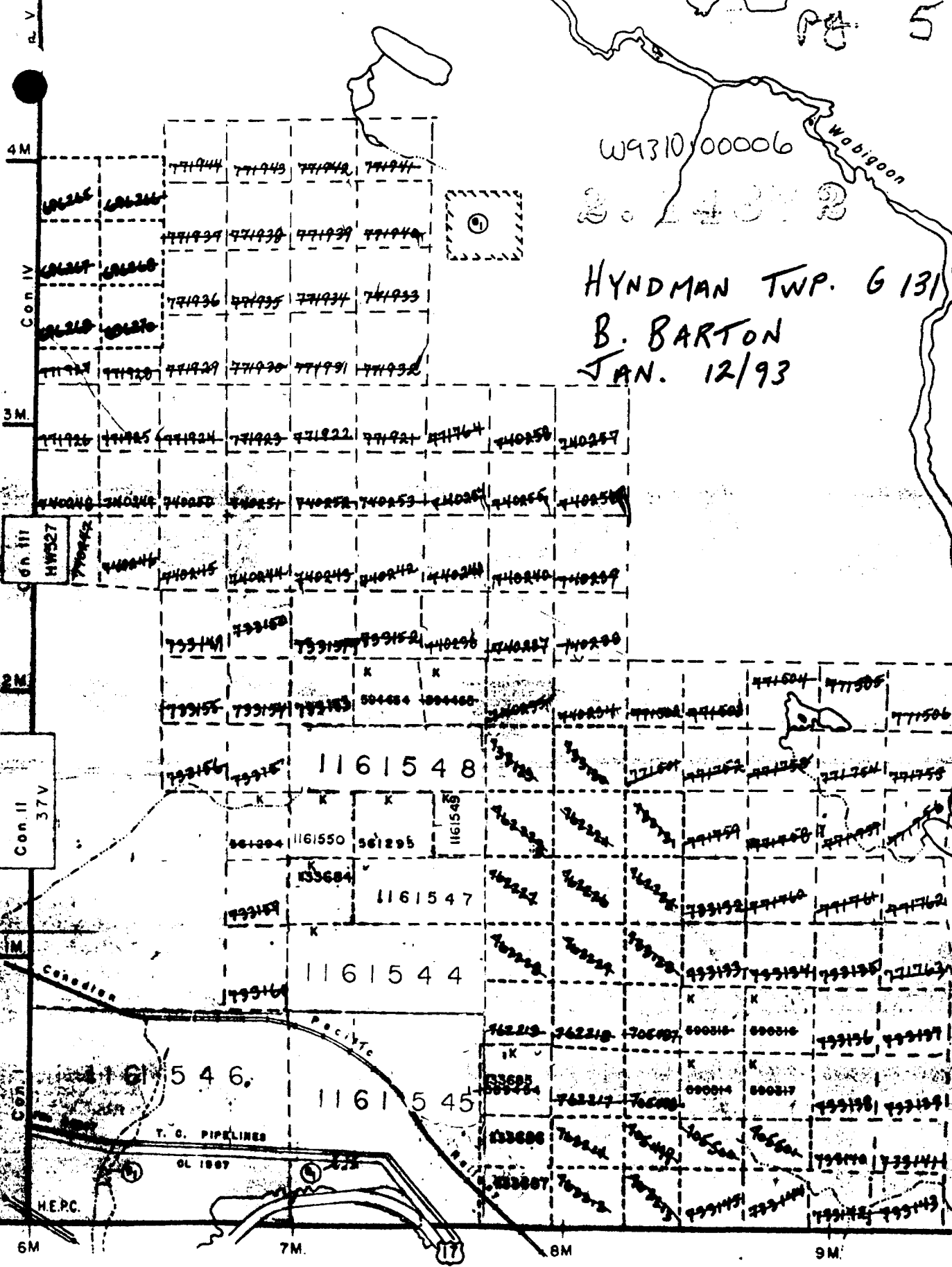
REVELL TWP. G2552

PG 5

W931000006

2. 24372

HYNDMAN TWP. G 1314
B. BARTON
JAN. 12/93



HODGSON TWP.

pg.6

I Bernard Barton
am the claim holder of 1133684
and have done the striping and sampling myself

Bernard Barton
box 254 Dryden Ont.
p8n2y8
prospectors lic. # s6004

Bernard Barton



52F10NW8400 2.14872 HYNDMAN

050

Prospecting report
Hyndman twp.
Claims nos. 1133685 686 687
Kenora mining division
nts 52f9se
Old Showing Occ.

Bernard Barton
box 254 Dryden Ont.
p8n2y8
ph 807 937 4309
prospector Lic 56004

RECEIVED

MAR 31 1993

MINING LANDS BRANCH



52F10NW8400 2.14872 HYNDMAN

050C

Table of contents

Introduction-----	pg 1
Location & access -----	pg 2
Geology -----	pg 2
Previous work -----	pg 3
Procedure -----	pg 3
Sketch of traverses & sampled areas	pg 4
Results & conclusions-----	pg 5
Assay certificates -----	pg 6 to 8
work done by & claim holder	pg 9
Portion of claim map-----	pg 10

Intoroduction

pg 1

Claims 1133685 to 687 were staked by Bernard Barton
June 30--July 7 /91 and recorded July 15 /91

The claims were staked to gain land for exploration in the area
These propertys were previously prospected for gold
(see prev. work)

I prospected & sampled these claims 4 days
July 10/91 Oct 7-8 /92 Oct 29/92

Location & access 49°32'north 92°07'west
nts 52 f9 se

The property is located 1.75 miles east of the west boundary of Hyndman twp to the west line of claim and the south line of Hyndman twp is the south line of claim

Access

access to the property can be gained by traveling 56 km. east from dryden on hwy 17 then ½ mile by foot across trans Canada pipe line to south line of 1133687

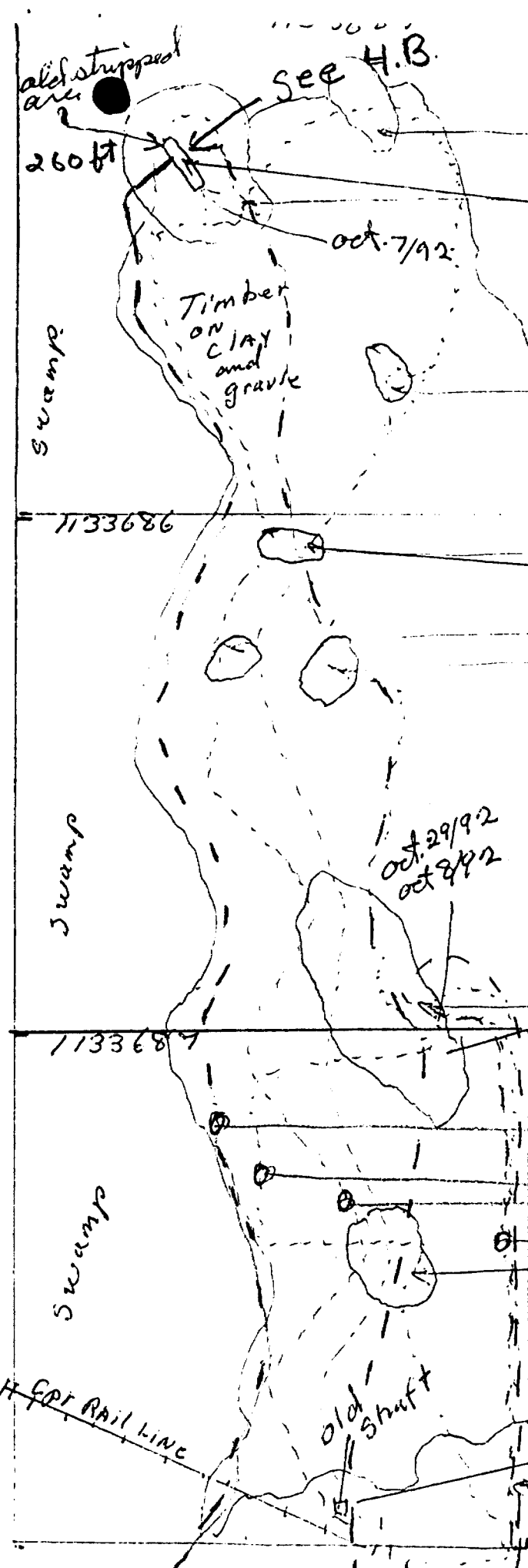
Geology

The area prospected includes an old shaft at the cpr tracks on claim 1133687 and small out crops of granodioritic rock in a large swamp. East of the claim is sand hills the main quartz vein encountered strikes 300° through the out crops

Previous work pg 3
From Ont . Geological Survey Open file Report 5723/1989
pg 262
1981 staked by A Glatz
1983-84 transfered to Teck Exploration
stripping and trenching
1986 claims cancelled
1987 samples by J Parker MNDM geo. 9 ppb au 28 ppb au 675 ppb au
by C Blackburn NMDM RES geo. 4.30 oz ton au

Procedure

4 days July 10/91 Oct 7-8/92 oct 29/92
were spent traversing the property and sampling the area
looking for extensions to the stripped veins as well as the area
near the old shaft on 1133687
samples were assayed for gold
see pg 4 for sketch of sampled areas and traverses



Scale
 1 inch = 377 ft.
 1:4524

True N

Samples

0406	6227	ppb	AU
0407	7	"	"
0408	129	"	"
0409	7	"	"
0410	24	"	"
0411	9	"	"
0412	10	"	"
0413	67	"	"
0414	76	"	"
0290	.013	oz ton	AU

0408. 129 ppB AU

1 dynamite trap. 01314

1 inch = 377 ft.

0406	6327	ppB	AU
0407	7	"	"
0458	25	ppB	AU

travers July 10/91

" Oct 7/92

Oct 8/92

Oct 29/92

Oct 8/92

0415 71 ppB AU

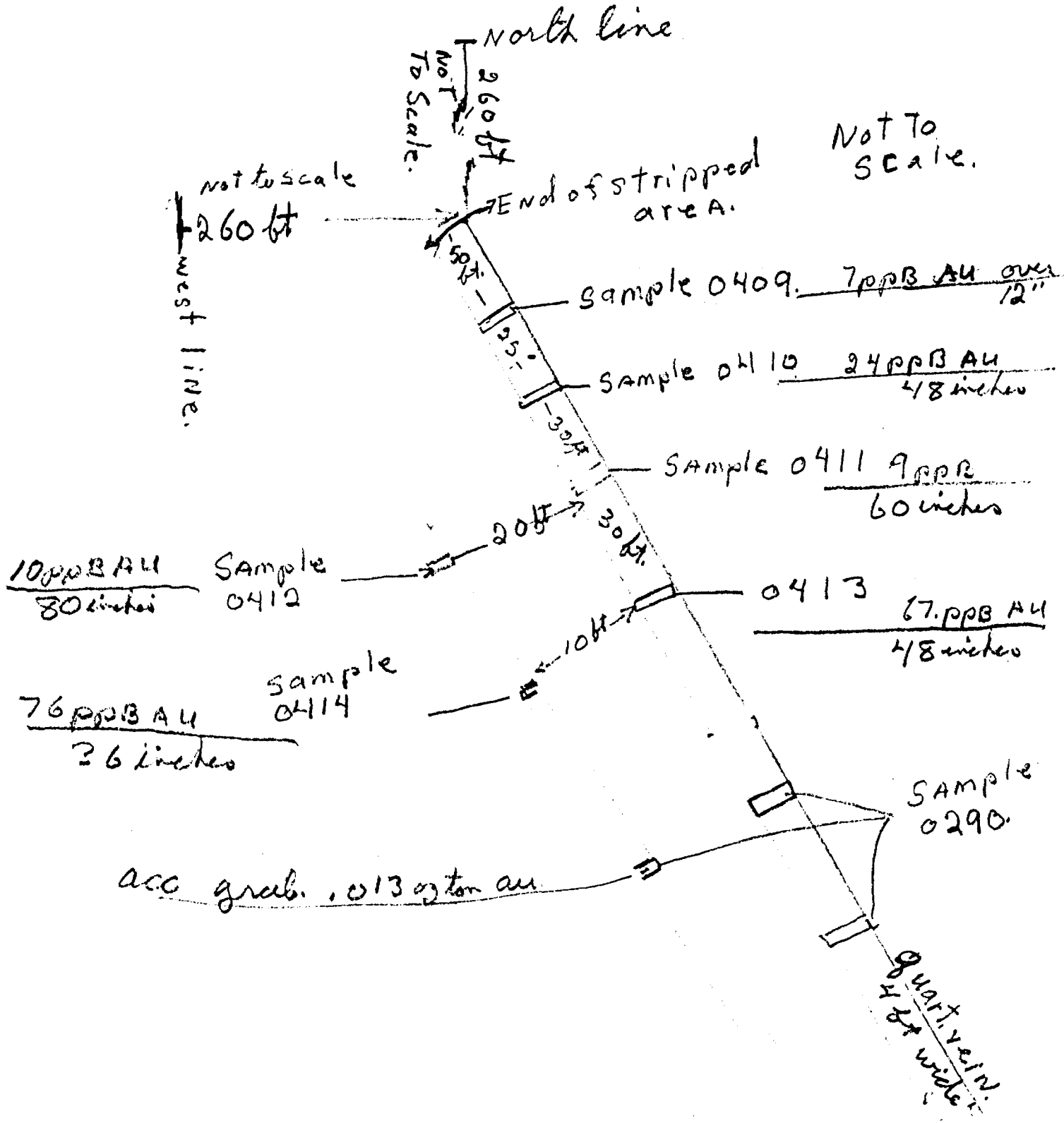
0416 1916 ppB AU

travellers

N. ↑

Sketch of Sampling
Large stripped area claim.

1133685
16 syndman trap.



Results

Prospecting on the previously stripped areas indicate that the large vein at the north east corner of claim 1133685 does not contain any good gold values but if extensions can be found to the south of this it may improve the showing

conclusions

no definite conclusions made at this time



ACCURASSAY LABORATORIES

A DIVISION OF BARRINGER LABORATORIES LIMITED, REXDALE, ONTARIO

BOX 426

KIRKLAND LAKE, ONTARIO, CANADA P2N 3J1

TEL.: (705) 567-3361

6 ~~5~~

President: Dr. GEORGE DUNCAN, M.Sc., Ph. D., C. Chem (Ont.), C. Chem (U.K.), M.C.I.C., M.R.S.C., A.R.C.S.T.

42650

Certificate of Analysis

Page: 1

Bernard Barton
Box 254
Dryden, Ont.
P8N-2Y8

July 18

91

Work Order # : T910465
Project :

SAMPLE NUMBERS		Gold	Gold
Accurassay	Customer	ppb	Oz/T
547346	289	93	0.003
547347	278	442	0.013
547348	291	28	0.001
547349	292	40	0.001
547350	293	11	<0.001
547350	293	9	<0.001 Check

Subj 10.92 old showing rec.

Per: B. Duncan



ACCURASSAY LABS

A DIVISION OF ASSAY LABORATORY SERVICES INC.
1070 LITHIUM DRIVE, UNIT 2
THUNDER BAY, ONTARIO P7B 6G3
(807) 623-6448 FAX 623-6820

7#0

Mr. Bernard Barton
Box 254
Dryden, ON
P8N 2Y8

15-Oct-92

Page: 1
Status: Final

Attn: Mr. Barton
Job: 924740T

Received: 13-Oct-92

Rock Samples

Sample	Au FA/AA3 ppb
406	6327
407	7
408	129
409	7
410	24
411	9
412	10
413	67
414	76
415	71
416	1916
417	28
418	43
419	2578
420	9
421	18
422	9

1 copy to go into 1133681-83 report.

v



ACCURASSAY LABS

A DIVISION OF ASSAY LABORATORY SERVICES INC.

876

1070 LITHIUM DRIVE, UNIT 2
THUNDER BAY, ONTARIO P7B 6G3
(807) 623-6448 FAX 623-6820

Page: 1

Barton, Mr. Bernard
Box 254
Dryden, Ontario
P8N 2Y8

November 5

. 92

Work Order # : 924797
Project :

Accurassay	SAMPLE NUMBERS Customer	Gold ppb	Gold Uz/T	
1	458	<5	<0.001	
1	458	<5	<0.001	Check

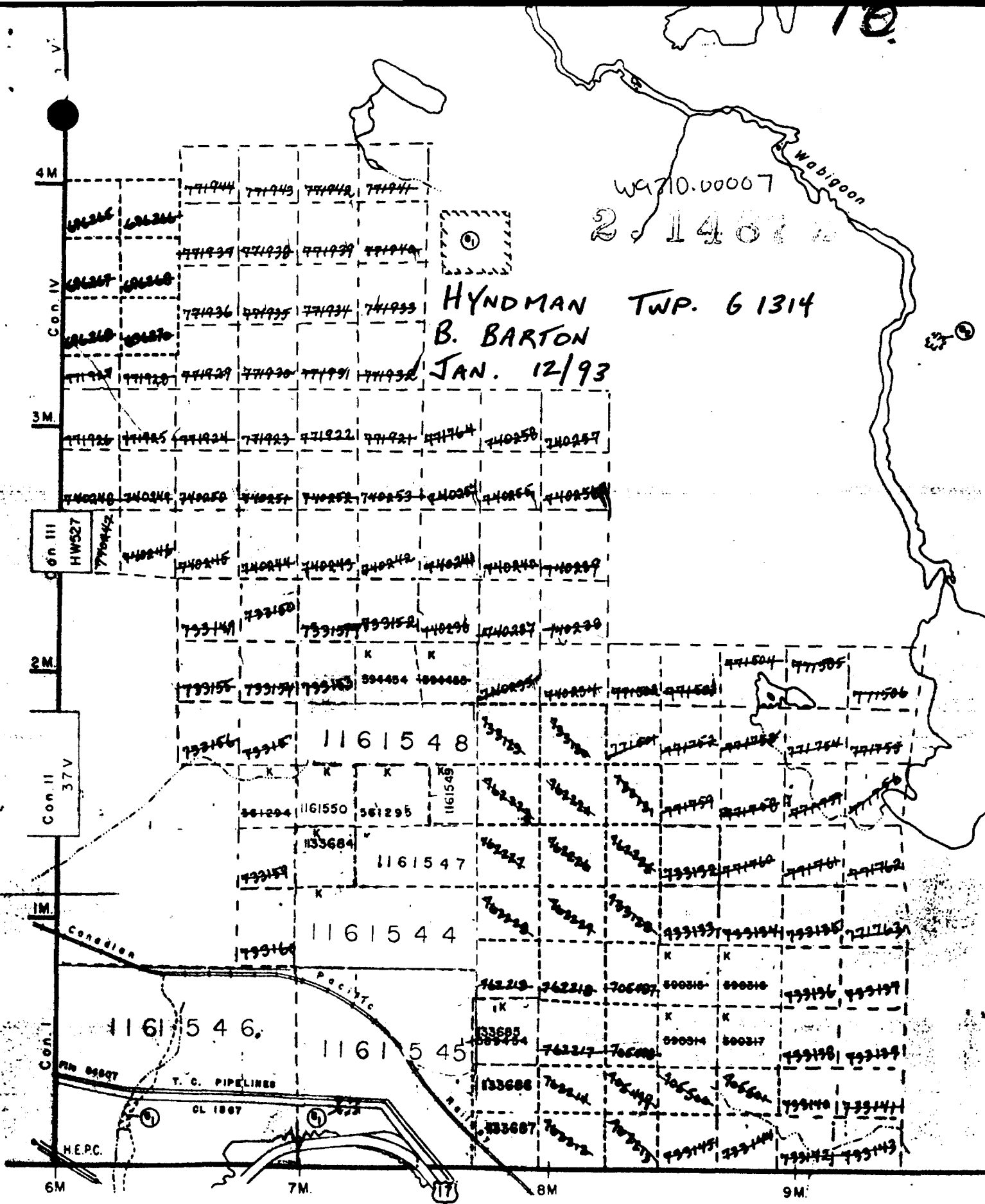
I Bernard Barton
am the recorded holder of claims 1133685-686-687
and have done the prospecting in this report

Bernard Barton
box 254 Dryden Ont.
p8n2y8
ph 937 4309
prospectors lic. # s6004

Bernard Barton

REVELL TWP. G2552

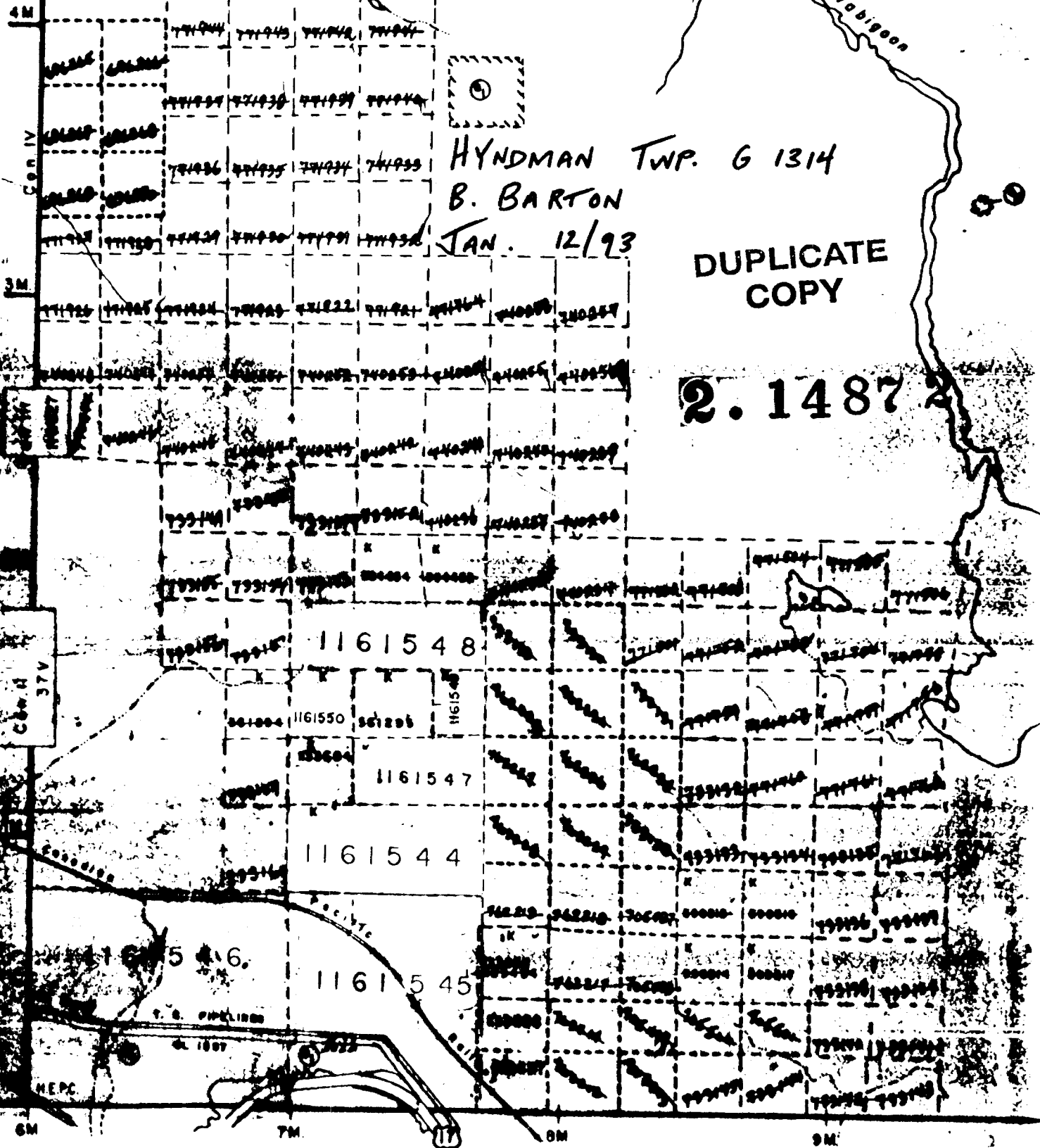
10.



HODGSON TWP.

20629 J.W. 6502

extra copy for Mr. Files



HYNDMAN TWP. G 1314
B. BARTON
JAN. 12/93

DUPLICATE
COPY

2.1487

HODGSON TWP.



ACCURASSAY LABORATORIES
 A DIVISION OF BARRINGER LABORATORIES LIMITED, REXDALE, ONTARIO
 BOX 426
 KIRKLAND LAKE, ONTARIO, CANADA P2N 3J1
 TEL.: (705) 567-3361

X

President: Dr. GEORGE DUNCAN, M.Sc., Ph. D., C. Chem (Ont.), C. Chem (U.K.), M.C.I.C., M.R.S.C., A.R.C.S.T.

42650

Certificate of Analysis

Page: 1

Bernard Barton
 Box 254
 Dryden, Ont.
 P8N-2Y8

July 18

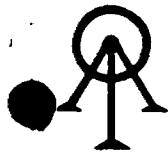
91

Work Order # : T910465
 Project :

SAMPLE NUMBERS Accurassay	CUSTOMER	Gold ppb	Gold Oz/T
547346	289	93	0.003
547347	289	442	0.013
547348	291	28	0.001
547349	292	40	0.001
547350	293	11	<0.001
547350	293	9	<0.001 Check

Subs. 10.92 old having rec.

Per: *Blaine Vint*



ACCURASSAY LABS

A DIVISION OF ASSAY LABORATORY SERVICES INC.

16

1070 LITHIUM DRIVE, UNIT 2
THUNDER BAY, ONTARIO P7B 6G3
(807) 623-6448 FAX 623-6820

Page: 1

Barton, Mr. Bernard
Box 254
Dryden, Ontario
P8N 2Y8

November 5 . 92

Work Order # : 924797
Project :

Accurassay	SAMPLE NUMBERS Customer	Gold ppb	Gold UZ/T	
1	[REDACTED]	<5	<0.001	
1	ASH	<5	<0.001	Check



ACCURASSAY LABS

A DIVISION OF ASSAY LABORATORY SERVICES INC.
1070 LITHIUM DRIVE, UNIT 2
THUNDER BAY, ONTARIO P7B 6G3
(807) 623-6448 FAX 623-6820

10

Mr. Bernard Barton
Box 254
Dryden, ON
P8N 2Y8

15-Oct-92

Page: 1
Status: Final

Attn: Mr. Barton
Job: 924740T

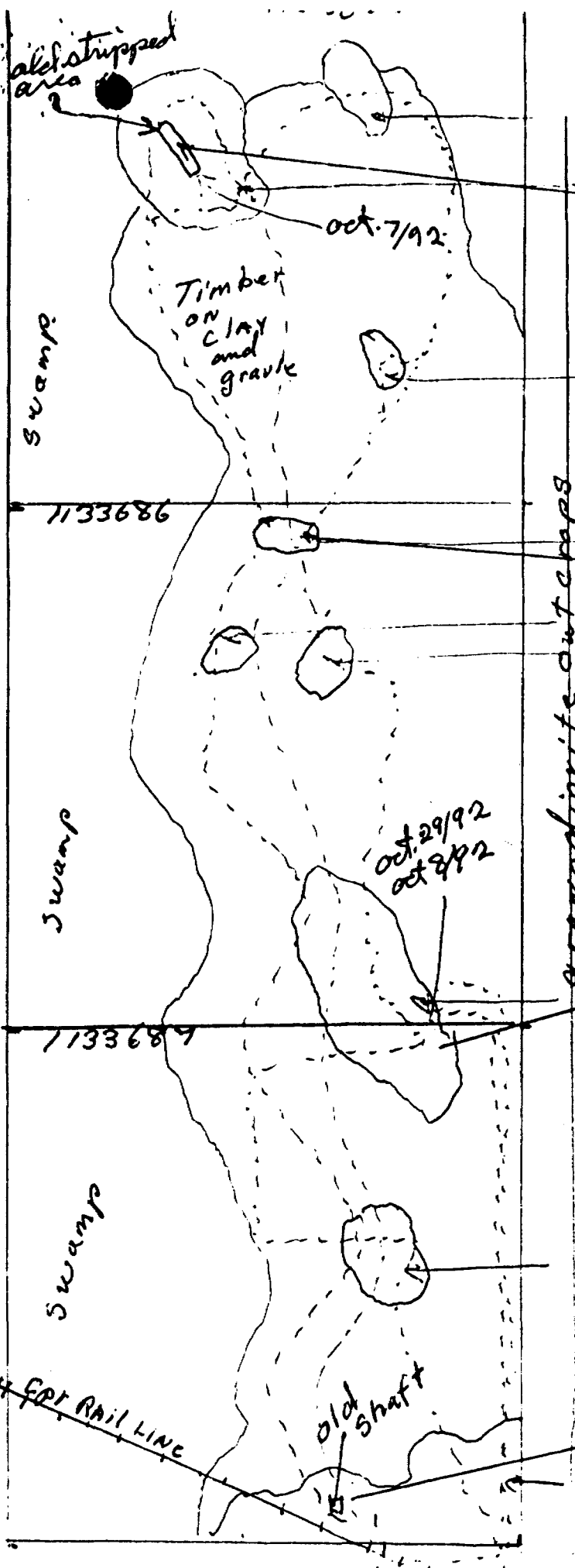
Received: 13-Oct-92

Rock Samples

Sample	Au FA/AA3 ppb
406	6327
407	7
408	129
409	7
410	24
411	9
412	10
413	67
414	76
415	71
416	1916
417	28
418	43
419	2578
420	9
421	18
422	9

1 copy to go into 1133681-83 report.

v



Scale
1 inch = 377 ft.
1:4524

↑
True N

Samples	0406	6327	ppb	AU
	0407	7	"	"
	0408	129	"	"
	0409	7	"	"
	0410	24	"	"
	0411	9	"	"
	0412	10	"	"
	0413	67	"	"
	0414	76	"	"
	0290	.013	oz ton.	AU

0408. 129 ppB AU

Hyndman trap. 01314

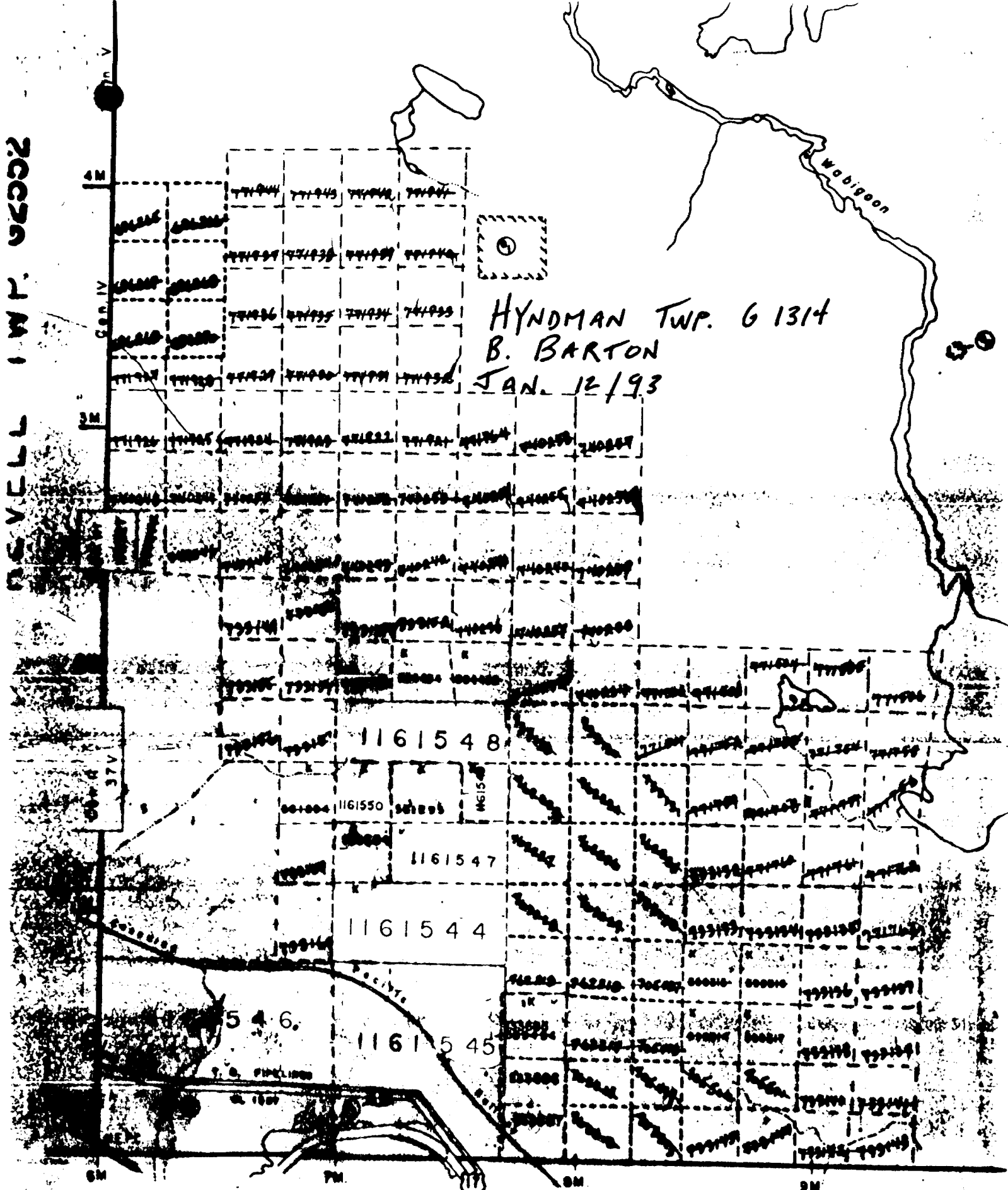
0406	6327	ppB.AU
0407	7	" "
0408	129	ppB AU.

Oct 8/92

0415	71	ppB AU
0416	1916	ppB AU

traveler.

20076 J.M. 1 772V 50



HYNDMAN TWP. 6 1314
 B. BARTON
 JAN. 12/93

1161548

1161550

1161547

1161544

546

1161545

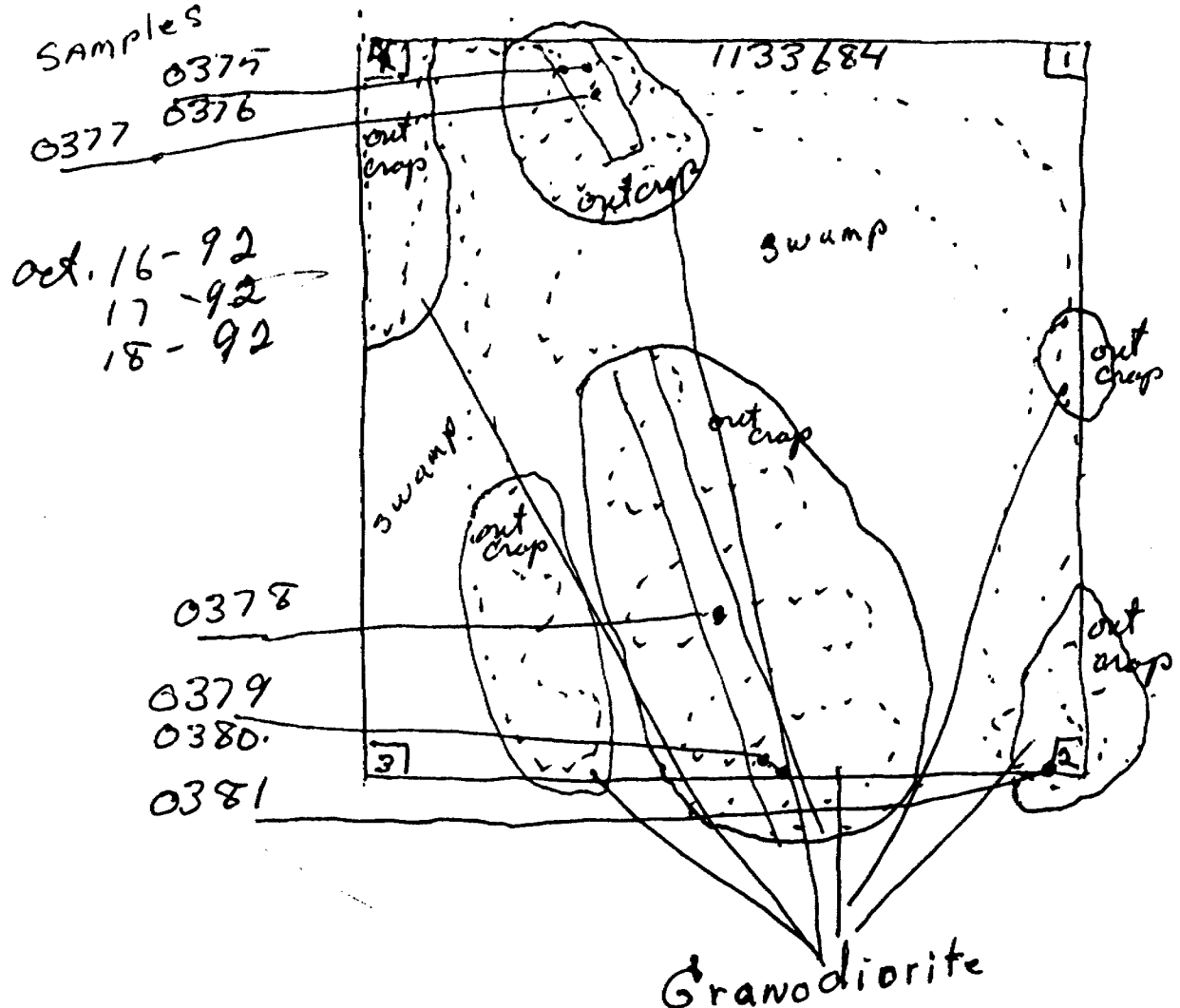
HODGSON TWP.

St. Louis Series

1/2
miles to
truck

SCALE
1 inch = 330 ft
1:3960

True ↑




Results.

array no.	type sample.	width.	vis mineals	Results in. PPB AL
0375	chips.	96"	5% py	76
0376	"	24"	" "	3490
0377	"	24"	minor py.	916
0378	"	48"	" "	30
0379	"	36"	10% py	838
0380	grab	2"	75% py	19050
0381.	grab	12"	Minor py	441

ACCURASSAY LABS

DIVISION OF ASSAY LABORATORY SERVICES INC.



1070 LITHIUM DRIVE, UNIT 2
THUNDER BAY, ONTARIO P7B 6G3
(807) 623-6448 FAX 623-6820

8-Sep-92

Bernard Barton
P.O. BOX 254
Dryden, ON
P8N 2Y8

Page: 2
Copy: 1 of 1
Set: 2

Attn: Mr. Bernard Barton
Project:

PO #:

Received: 24-Aug-92 06:49

Job: 924530T

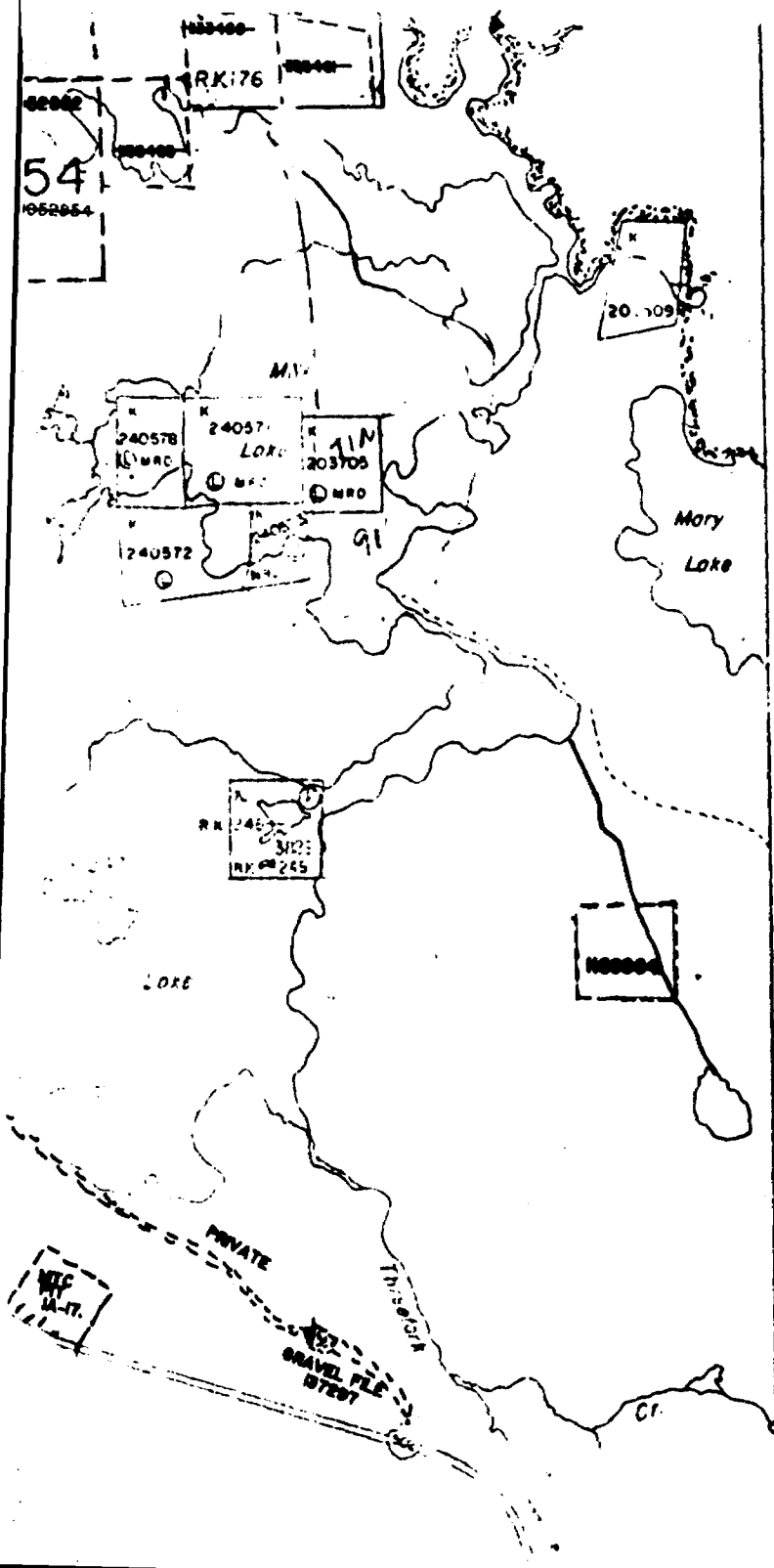
Status: Final

Rock Samples

Sample	Au FA/AA3 ppb	Au Calc. oz/T
0369	91	0.003
0370	30	<0.001
0371	16	<0.001
0372	13	<0.001
0373	22	<0.001
0374	10	<0.001
0375	76	0.002
0376	3490	0.102
0377	915	0.027
0378	37	0.001
0379	838	0.024
0380	19050	0.556
0381	441	0.013
0382	2024	0.059
0383	21	<0.001
0384	12	<0.001

1 - 0384 to go in trap lake area.

V



Butler Lake G-

41'

40'

THE INFORMATION THAT APPEARS ON THIS MAP HAS BEEN COMPILED FROM VARIOUS SOURCES AND ACCURACY IS NOT GUARANTEED. THOSE WISHING TO STAKE MINING CLAIMS SHOULD CONSULT WITH THE MINING RECORDER, MINISTRY OF NORTHERN DEVELOPMENT AND MINES, FOR ADDITIONAL INFORMATION ON THE STATUS OF THE LANDS SHOWN HEREON.

39'

AREAS WITHDRAWN FROM DISPOSITION

M.R.O. - MINING RIGHTS ONLY
 S.R.O. - SURFACE RIGHTS ONLY
 M.+S. - MINING AND SURFACE RIGHTS


Description	Order No.	Date	Disposition	F#s
①	W.78/77	28/9/77	S.R.O.	18004
②	W.34/83	8/23/83	MBS	18883
③	PARK RESERVE			PUBLIC
④	PROPOSED SURFACE RIGHTS RESERVATION			LANDS ACT.
⑤	CANCELLED			
⑥	PROPOSED SHORT TERM LUD SPRING 84.			
⑦	WK-10-88	MAY 8/88	SBMR	

ALL ISLANDS IN WABIGOON LAKE WITHDRAWN FROM STAKING UNDER SEC.29 SUB.C. OF MINING ACT.

ROADS INDICATED DRYDEN PAPER CO. PRIVATE ROAD MAY BE USED BY PROSPECTORS ONLY AFTER PERMISSION IS OBTAINED FROM DRYDEN PAPER CO. DRYDEN, ONTARIO

CONTACT BAY G 2579
 B. BARTON
 JAN. 12/93

SCALE: 1 INCH = 40 CHAINS



AREA
**CONTACT BAY
 WABIGOON LAKE**

14 N.E. ADMINISTRATIVE DISTRICT

DRYDEN

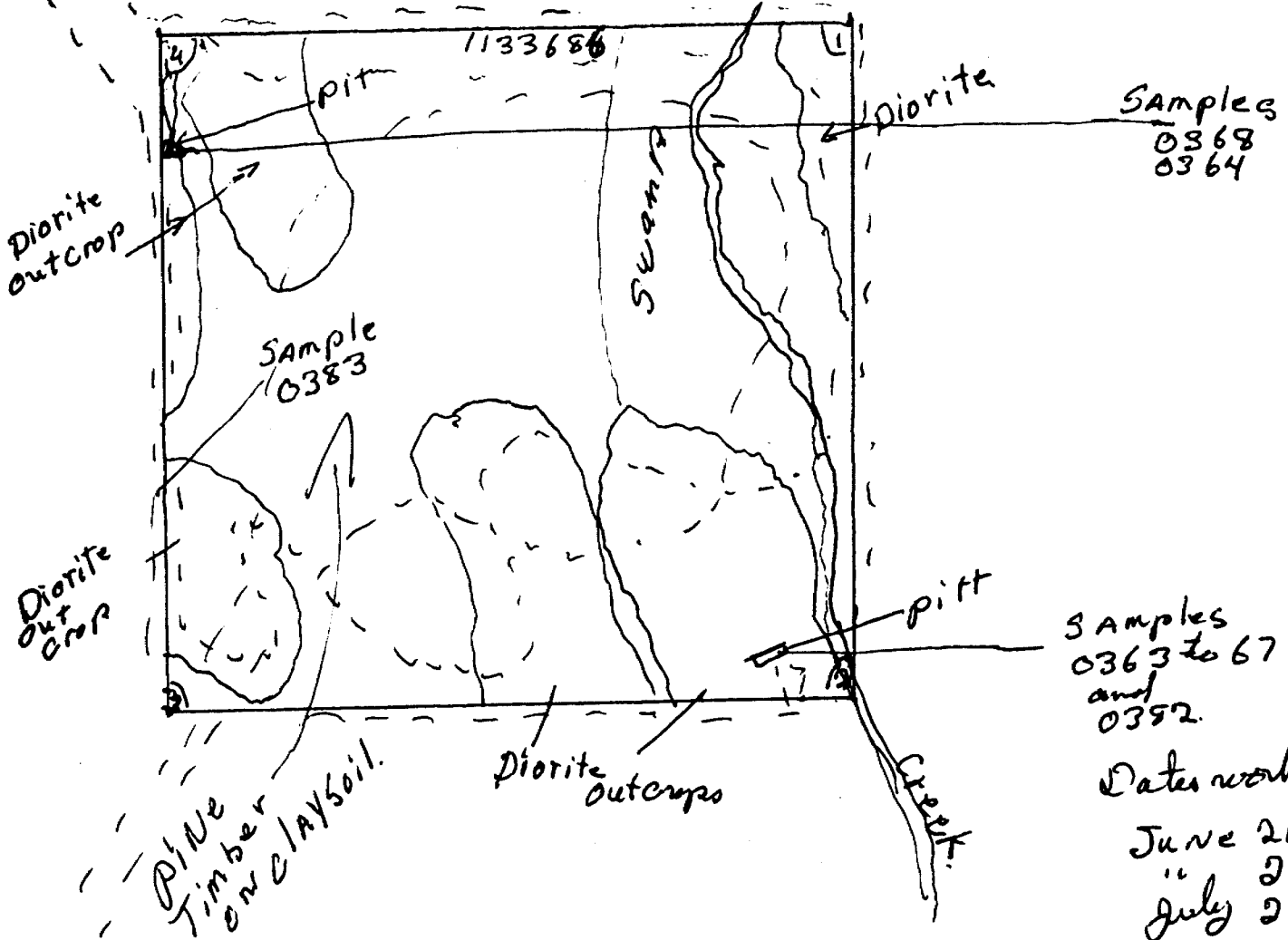
MINING DIVISION

Prospecting on 1133684
 Hyndman Twp. map. 02579
 Contact Day

True N ↑

Travel Lines -----

scale.
 1 inch = 330 ft.
 1: 3960

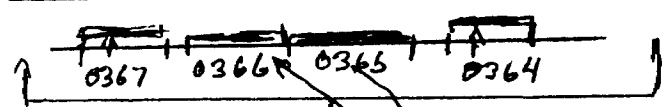


Samples
 0368
 0364

Samples
 0363 to 67
 and
 0382.

Dates worked.
 June 21
 " 22
 July 26

not to scale
 22 ft.



0368 NOT ASSAYED
0384 12 ppb Au
0363 NOT ASSAYED
0364 559 ppb Au
0365 NOT ASSAYED.

0366 NOT ASSAYED
0367 NOT ASSAYED
0382 2027 ppb Au

ACCURASSAY LABS

A DIVISION OF ASSAY LABORATORY SERVICES INC.



1070 LITHIUM DRIVE, UNIT 2
THUNDER BAY, ONTARIO P7B 6G3
(807) 623-6448 FAX 623-6820

8-Sep-92

Bernard Barton
P.O. BOX 254
Dryden, ON
P8N 2Y8

Page: 2
Copy: 1 of 1
Set: 2

Attn: Mr. Bernard Barton
Project:

PO #:

Received: 24-Aug-92 06:49

Job: 924530T

Status: Final

Rock Samples

Sample	Au FA/AA3 ppb	Au Calc. oz/T
0369	91	0.003
0370	30	<0.001
0371	16	<0.001
0372	13	<0.001
0373	22	<0.001
0374	10	<0.001
0375	76	0.002
0376	3490	0.102
0377	915	0.027
0378	37	0.001
0379	838	0.024
0380	19050	0.556
0381	441	0.013
0382	2024	0.059
0383	21	<0.001
0384	12	<0.001

1- 0384 to go in. trap lab. area.

V

ACCURASSAY LABS

A DIVISION OF ASSAY LABORATORY SERVICES INC.



1070 LITHIUM DRIVE, UNIT 2
THUNDER BAY, ONTARIO P7B 6G3
(807) 623-6448 FAX 623-6820

8-Sep-92

Bernard Barton
P.O. BOX 254
Dryden, ON
P8N 2Y8

Page: 1
Copy: 1 of 1
Set: 1

Attn: Mr. Bernard Barton
Project:

PO #:

Received: 24-Aug-92 06:49

Job: 924530T

Status: Final

Rock Samples

Sample	Mo ICAP ppm	Cu ICAP ppm	Pb ICAP ppm	Zn ICAP ppm	Ag ICAP ppm	Ni ICAP ppm	Co ICAP ppm
0382	2	17180	6	116	20.2	310	315
0383	1	787	3	84	3.5	22	41

Sample	Mn ICAP ppm	Fe ICAP %	As ICAP ppm	Hg ICAP ppm	Sr ICAP ppm	Cd ICAP ppm	Sb ICAP ppm
0382	275	11.91	8	<3	2	1	<2
0383	640	8.98	<2	<3	15	1	<2

Sample	Bi ICAP ppm	V ICAP ppm	Ca ICAP %	P ICAP %	La ICAP ppm	Cr ICAP ppm	Mg ICAP %
0382	4	13	0.28	0.02	<1	213	0.67
0383	<3	213	1.39	0.22	25	70	1.06

Sample	Ba ICAP ppm	Ti ICAP %	Al ICAP %	Na ICAP %	Si ICAP %	W ICAP ppm	Be ICAP ppm
0382	33	0.02	0.92	<0.01	0.01	<2	<1
0383	48	0.61	2.06	0.05	<0.01	<2	4





ACCURASSAY LABS

A DIVISION OF ASSAY LABORATORIES SERVICES INC.

1070 LITHIUM DRIVE, UNIT 2
THUNDER BAY, ONTARIO P7B 6G3
(807) 623-6448 FAX 623-6820

8-Jul-92

Bernard Barton
P.O. BOX 254
Dryden, ON
P8N 2Y8

Page: 1
Copy: 1 of 1
Set: 1

Attn: Mr. Bernard Barton
Project:

Received: 29-Jun-92 09:50

PO #:

Job: 9243041

Status: Final

Rock Samples

AU
FA/AA3
Sample ppb

~~0262~~ 146

V

Activation Laboratories Ltd. Work Order: 4355 Report: 4344B

Sample description	CU PPM	PB PPM	ZN PPM	AG PPM	NI PPM	MX PPM	BR PPM	CD PPM	BI PPM	V PPM	CA %	P %	NO %	TI %	AL %	K %	Y PPM	HR PPM
RX 205569	92.	<5.	486.	<0.3	52.	219.	54.	<0.5	<5.	96.	1.82	0.030	0.51	0.42	2.84	0.30	14.	<2.
RX 205570	15.	17.	92.	0.4	124.	1947.	144.	<0.5	<5.	251.	9.33	0.024	6.71	0.44	6.63	0.44	23.	<2.
RX 205571	89.	13.	89.	0.3	98.	1358.	155.	<0.5	<5.	259.	9.19	0.025	5.62	0.47	7.06	0.02	20.	<2.
RX 205572	66.	5.	78.	0.4	108.	1425.	25.	0.5	<5.	233.	6.58	0.023	6.83	0.42	6.14	0.80	18.	<2.
XXXXXXXXXXXX	91.	318.	734.	804.	717.	19.	8.2	47.	85.	0.008	0.042	1.21	0.18	8.24	0.87	0.	0.	<2.
XXXXXXXXXXXX	12.	146.	84.0	385.	575.	89.	1.8	25.	237.	1.67	0.018	0.004	0.17	1.34	0.74	1.	1.	1.

SEP 01 '92 08:15 ACTIVATION LABS

P.2/6
2

Activation Laboratories Ltd. Work Order: 4355 Report: 4344

Sample description	AU	AS	BA	BR	CO	CR	CS	FE	HF	HC	IR	MO	NA	ND	SB	SC	SE	SN	TA	TE	U	W	LA	CR
	PPB	PPM	PPM	PPM	PPM	PPM	PPM	PPM	PPM	PPM	PPB	PPM	PPM	PPM	PPM	PPM	PPM	PPM	PPM	PPM	PPM	PPM	PPM	PPM
RX 205569	15	47	110	<1	35	160	<2	12.3	0.9	<1	<5	<5	12000	<30	1.0	12	<5	<0.01	<1	0.6	<0.5	<4	3	6
RX 205570	6	<2	280	<1	53	520	2	9.43	1.2	<1	<5	<5	4690	49	<0.2	42	<5	<0.01	<1	<0.5	<0.5	<4	3	7
RX 205571	<5	<2	<100	<1	51	260	<2	8.31	1.4	<1	<5	<5	11600	<30	<0.2	38	<5	<0.01	<1	<0.5	<0.5	<4	3	8
RX 205572	<5	<2	360	<1	49	480	<2	7.98	1.2	<1	<5	<5	17000	<30	<0.2	37	<5	<0.01	<1	<0.5	<0.5	<4	2	6
RX 205578 <i>H0364</i>	552	7	120	5	100	840	<2	9.68	1.2	<1	<5	<5	8900	<30	<0.2	38	<5	<0.01	<1	1.0	<0.5	<4	3	8
RX 205579 <i>H0562</i>	1300	17	<100	5	570	860	<2	11.1	<0.5	<1	<5	<5	8900	<30	<0.2	2.8	6	<0.01	<1	<0.5	<0.5	<4	1	<3

SEP 01 '92 08:13 ACTIVATION LABS

P.1/7
LD

Activation Laboratories Ltd. Work Order: 4355 Report: 4344

Sample description ND SM TU TB YB LU Mass
 PPM PPM PPM PPK PPM PPM g

RX 205569	<5	1.4	0.5	<0.5	1.0	0.16	2.197
RX 205570	<5	1.8	0.9	0.8	1.4	0.28	1.902
RX 205571	6	1.7	0.6	<0.5	1.7	0.25	2.030
RX 205572	<5	1.5	0.4	<0.5	1.5	0.21	1.956

~~RX 205573 314 0.8 0.2 0.5 0.7 0.12 1.904~~

~~RX 205574 0315 0.8 0.2 0.5 0.7 0.12 1.904~~

SEP 01 '92 08:14 ACTIVATION LABS

REVELL TWP. G 1321
B. BARTON
JAN. 12/93

HW 642

HW 674

HW 673
103600

HW 525

HW 526

1161538

1161539

1161540

1161537

HW 582

1161551

CPR

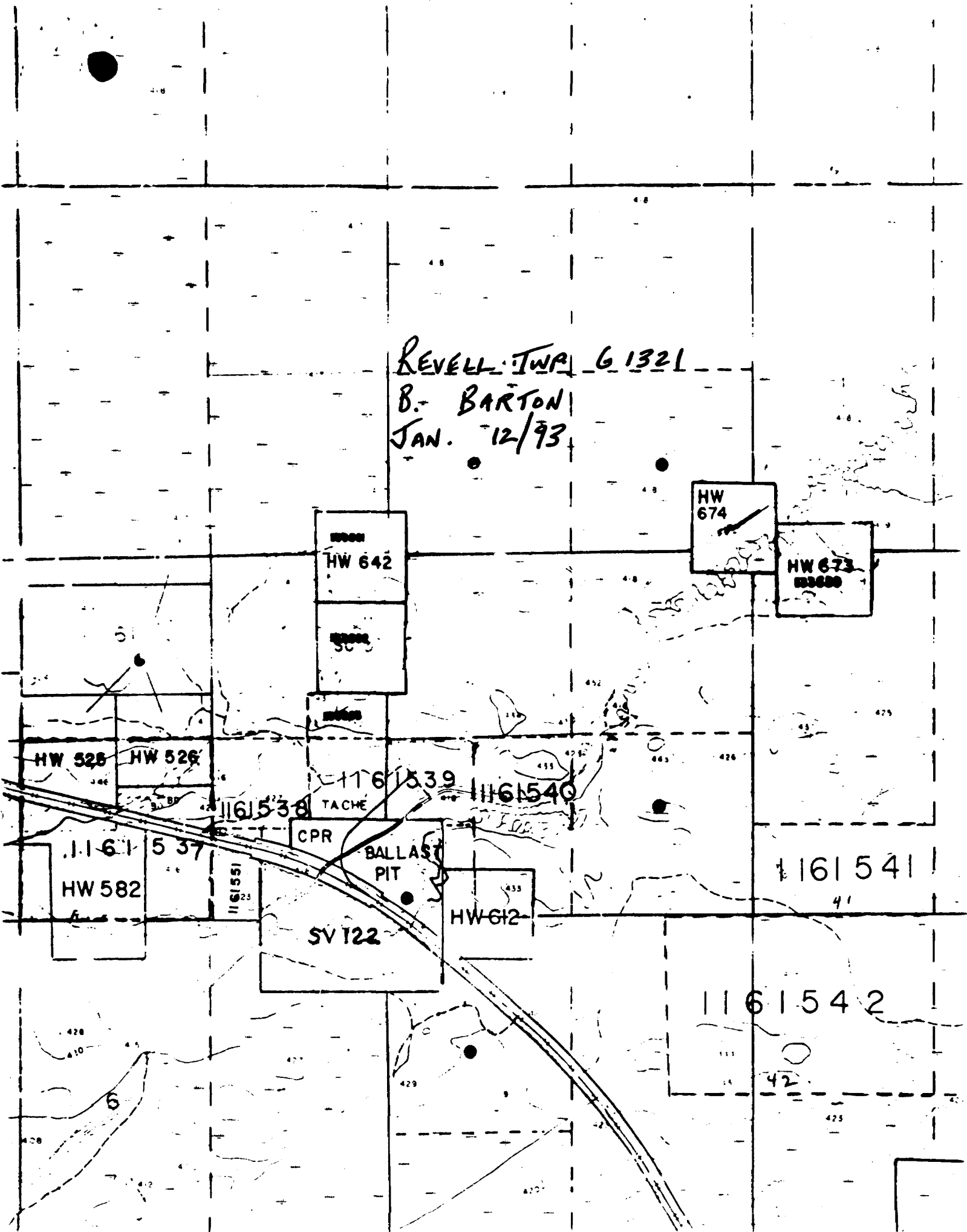
BALLAST
PIT

SVT22

HW 612

1161541

1161542



Scale 1 inch = 377 ft

N. to
Revell trap
G1321

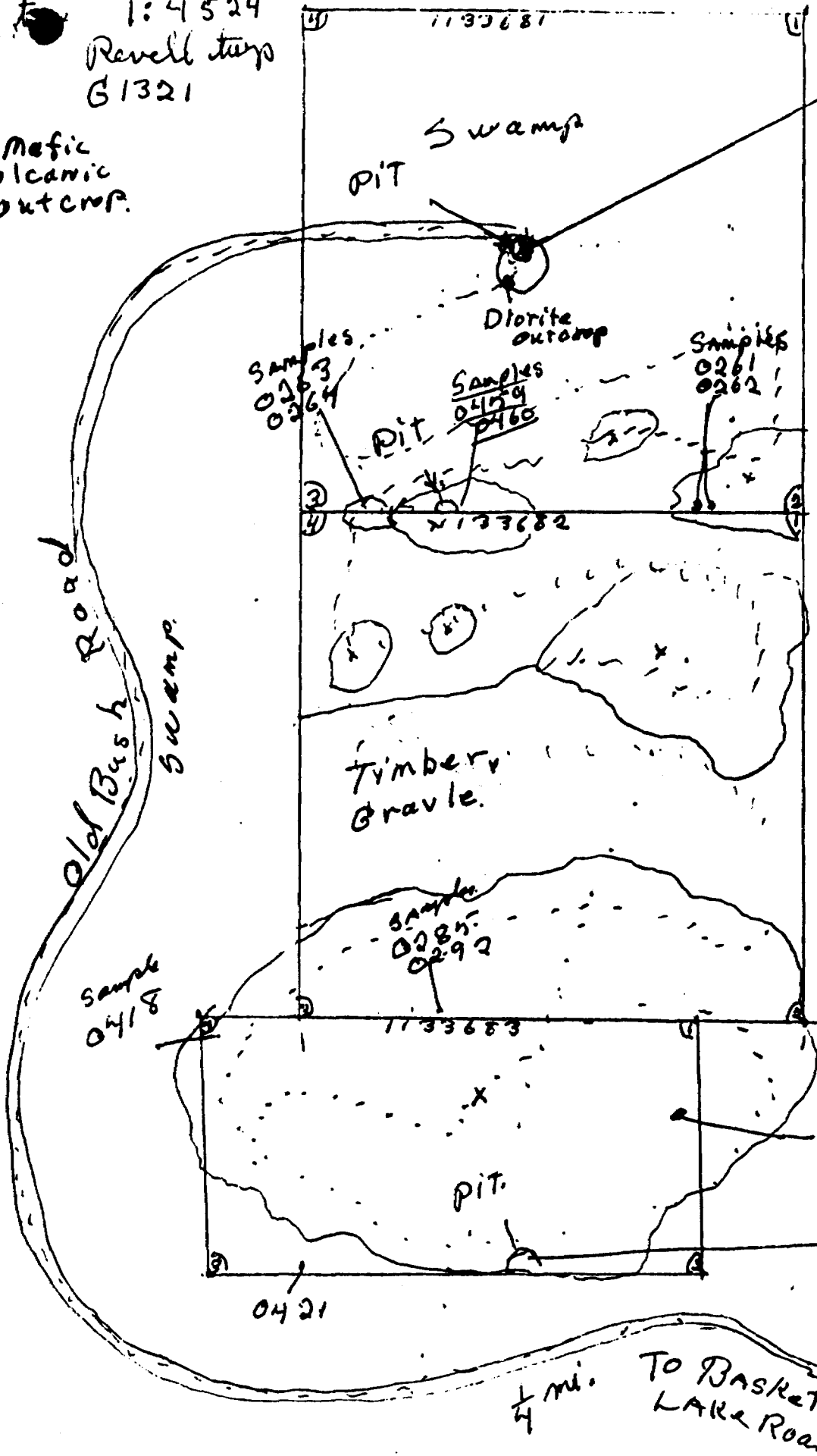
x mafic
volcanic
outcrop.

Samples 0265 to 0275
0286 to 0287
0319 to 0320
0419
0461 to 0465

dates
worked

June 1/91
" 8/91
" 16/91
" 23/91
July 9/91
Sept. 1/91
Dec 7/91
" 8/91
" 19/91

Oct. 9/92
Nov 1/92
Nov 20/92
Nov 25/92
Nov 26/92
14 days



1/4 mi. TO BASKET
LAKE ROAD

Assay results. Claims 1133681
 1133682
 1133683

0260 <.001 oz ton Au.
 0261 <.001 "
 0262 <.01 "
 0263 <.01 "
 0264 <.01 "
 0265 <.01 "
 0266 <.01 "
 0267 <.01 "
 0268 <.01 "
 0269 <.01 "
 0270 <.01 "
 0271 <.01 "
 0272 <.01 "
 0273 <.01 "
 0274 <.01 "
 0275 <.01 "
 0284 3.908 oz ton Au
 0285 <.001 "
 0286 .446 "
 0287 .17 "
 0292 .001 "
 0293 <.001 "
 0319 .881 "
 0320 .04 "
 0352 .014 "
 0353 .051 "
 0354 1.902 "
 0355 1.719 "
 0356 .01 "
 0357 .192 "
 0358 .002 "
 0359 .109 "
 0418 43 ppB Au
 0419 .07 oz ton Au
 0420 9 ppB "
 0421 18 ppB "

0459 26 ppB Au
 0460 <500B Au
 0461 .008 oz ton Au
 0462 .039 " " "
 0463 .196 " " "
 0464 .041 " " "
 0465 .125 " " "



ACCURASSAY LABS
A DIVISION OF ASSAY LABORATORY SERVICES INC.
1070 LITHIUM DRIVE, UNIT 2
THUNDER BAY, ONTARIO P7B 6G3
(807) 623-6448 FAX 623-6820

10

Mr. Bernard Barton
Box 254
Dryden, ON
P8N 2Y8

15-Oct-92

Page: 1
Status: Final

Attn: Mr. Barton
Job: 924740T

Received: 13-Oct-92

Rock Samples

Sample	Au FA/AA3 ppb
406	6327
407	7
408	129
409	7
410	24
411	9
412	10
413	67
414	76
415	71
416	1916
417	28
418	43
419	2578
420	9
421	18
422	9

1 copy to go into 1133681-83 report.

v



ACCURASSAY LABS

A DIVISION OF ASSAY LABORATORY SERVICES INC.

17

1070 LITHIUM DRIVE, UNIT 2
THUNDER BAY, ONTARIO P7B 6G3
(807) 623-6448 FAX 623-6820





Page: 1

Barton, Mr. Bernard
Box 254
Dryden, Ontario
P8N 2Y8

November 5

92

Work Order # : 924799
Project :

SAMPLE NUMBERS		Gold	Gold
Accurassay	Customer	ppb	Oz/T
1		26	0.001
2		<5	<0.001
3		3024	0.088
3		3537	0.103 Check



ACCURASSAY LABS

A DIVISION OF ASSAY LABORATORY SERVICES INC.

1070 LITHIUM DRIVE, UNIT 2
THUNDER BAY, ONTARIO P7B 6G3
(807) 623-6448 FAX 623-6820

Page: 1

Barton, Mr. Bernard
Box 254
Dryden, Ontario
P8N 2Y8


December 1

92

Work Order # : 924851
Project :

METALLICS GOLD

Accurassay Customer	#1 Pulp Assay Oz/T	#2 Pulp Assay Oz/T	Metallics Assay Oz/T	Total Oz/T	% Met. in pulp
1	0.033	0.044	No Met.	0.039	No Met.
2	0.198	0.185	0.323	0.196	3.15
3	0.041	0.041	No Met.	0.041	No Met.
4	0.136	0.113	0.193	0.125	0.78



ACCURASSAY LABORATORIES

A DIVISION OF BARRINGER LABORATORIES LIMITED, REXDALE, ONTARIO

BOX 426

KIRKLAND LAKE, ONTARIO, CANADA P2N 3J1

TEL.: (705) 567-3361

G

President: Dr. GEORGE DUNCAN, M.Sc., Ph. D., C. Chem (Ont.), C. Chem (U.K.), M.C.I.C., M.R.S.C., A.R.C.S.T.

48475

Certificate of Analysis

Page: 1

Bernard Barton
Box 254
Dryden, Ont.
P8N-2Y8

January 8

92

Work Order # : T910996
Project :

METALLICS GOLD

Accurassay Customer	#1 Pulp Assay Oz/T	#2 Pulp Assay Oz/T	Metallics Assay Oz/T	Total Oz/T	% Met. in pulp
556614	0.107	0.110	0.160	0.109	0.46
556615	0.061	0.067	0.193	0.065	0.42

Per.



ACCURASSAY LABORATORIES
 A DIVISION OF BARRINGER LABORATORIES LIMITED, REXDALE, ONTARIO
 BOX 426
 KIRKLAND LAKE, ONTARIO, CANADA P2N 3J1
 TEL.: (705) 567-3361

F

President: Dr. GEORGE DUNCAN, M.Sc., Ph. D., C. Chem (Ont.), C. Chem (U.K.), M.C.I.C., M.R.S.C., A.R.C.S.T.

48397

Certificate of Analysis

Page: 1

Bernard Barton
 Box 254
 Dryden, Ont.
 P8N-2Y8


December 12


91

Work Order # : T910978
 Project :

M E T A L L I C S
 G O L D

Accurassay Customer		#1 Pulp Assay Oz/T	#2 Pulp Assay Oz/T	Metallics Assay Oz/T	Total Oz/T	% Met.in pulp
556252	0352	0.017	0.012	0.002	0.014	2.41
556253	0353	0.046	0.054	0.105	0.051	1.06
556254	0354	1.861	1.902	3.222	1.902	1.50
556255	0355	1.654	1.769	No Met.	1.712	No Met.
556256	0356	0.012	0.009	0.002	0.010	0.33
556257	0357	0.173	0.196	0.531	0.190	1.60
556258	0358	0.002	0.002	0.003	0.002	0.11

Per: 



ACCURASSAY LABORATORIES
A DIVISION OF BARRINGER LABORATORIES LIMITED, REXDALE, ONTARIO
BOX 426
KIRKLAND LAKE, ONTARIO, CANADA P2N 3J1
TEL.: (705) 567-3361

President: Dr. GEORGE DUNCAN, M.Sc., Ph. D., C. Chem (Ont.), C. Chem (U.K.), M.C.I.C., M.R.S.C., A.R.C.S.T.

41715

Certificate of Analysis

Page: 1

Bernard Barton
Box 254
Dryden, Ont.
P8N-2Y8

September 10 91

Work Order # : T910663
Project :

METALLICS GOLD

Accurassay Customer	#1 Pulp Assay Oz/T	#2 Pulp Assay Oz/T	Metallics Assay Oz/T	Total Oz/T	% Met.in pulp
550695	0.694	0.742	1.445	0.881	22.46
550696	0.031	0.039	0.275	0.044	3.76

Per: B. Dine V. V.



X

ACCURASSAY LABORATORIES
 A DIVISION OF BARRINGER LABORATORIES LIMITED, REXDALE, ONTARIO
 BOX 426
 KIRKLAND LAKE, ONTARIO, CANADA P2N 3J1
 TEL.: (705) 567-3361

President: Dr. GEORGE DUNCAN, M.Sc., Ph. D., C. Chem (Ont.), C. Chem (U.K.), M.C.I.C., M.R.S.C., A.R.C.S.T.

42650

Certificate of Analysis

Page: 1

Bernard Barton
 Box 254
 Dryden, Ont.
 P8N-2Y8

July 18

91

Work Order # : T910465
 Project :

SAMPLE NUMBERS Accurassay	Customer	Gold ppb	Gold Oz/T
547346	289	93	0.003
547347	290	442	0.013
547348	291	28	0.001
547349	292	40	0.001
47350	293	11	<0.001
47350	293	9	<0.001

July 10. 92 old shaving rec.

Check

Per: *B. Duncan*



ACCURASSAY LABORATORIES
 A DIVISION OF BARRINGER LABORATORIES LIMITED, REXDALE, ONTARIO
 BOX 426
 KIRKLAND LAKE, ONTARIO, CANADA P2N 3J1
 TEL.: (705) 567-3361

President: Dr. GEORGE DUNCAN, M.Sc., Ph. D., C. Chem (Ont.), C. Chem (U.K.), M.C.I.C., M.R.S.C., A.R.C.S.T.

42429

Certificate of Analysis

Page: 1

Bernard Barton
 Box 254
 Dryden, Ont.
 P8N-2Y8

June 26

91

Work Order # : T910383
 Project :

Accurassay	SAMPLE NUMBERS Customer	Gold ppb	Gold Oz/T
546275	0287	8	<0.001
546276	0287	15327	0.446
546277	0287	5842	0.170
546277	0287	6416	0.187 Check

$$3 \overline{) 36.75} \begin{matrix} 12.25 \\ \underline{36.75} \end{matrix}$$

$$\begin{matrix} 36.75 & 20.50 \\ \underline{2.40} & \\ \hline 34.35 \end{matrix}$$

Per: Blaine Wood



ACCURASSAY LABORATORIES
A DIVISION OF BARRINGER LABORATORIES LIMITED, REXDALE, ONTARIO
BOX 426
KIRKLAND LAKE, ONTARIO, CANADA P2N 3J1
TEL.: (705) 567-3361

C

President: Dr. GEORGE DUNCAN, M.Sc., Ph. D., C. Chem (Ont.), C. Chem (U.K.), M.C.I.C., M.R.S.C., A.R.C.S.T.

42331

Certificate of Analysis

Page: 1

Bernard Barton
Box 254
Dryden, Ont.
P8N-2Y8

June 18

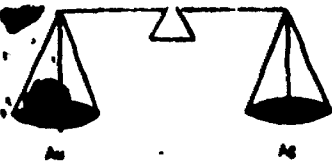
91

Work Order # : T910348
Project :

Accurassay	SAMPLE NUMBERS Customer	Gold ppb	Gold Oz/T
545957	 205413	134286	3.908

Per: *Bernard Barton*

ORIGINAL



PAUL'S CUSTOM FIRE ASSAYING LTD.

Phone: Bus. (807) 662-8171

Res. (807) 662-3361

Fax: (807) 662-1155

PAUL OKANSKI, Assayer
Box 253, Cochenour, Ontario P0V 1L0

B. Barton

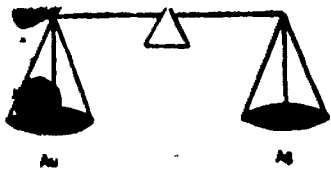
ASSAY CERTIFICATE

Date: June 14-91

Sample No.	Description	oz/ton Au	oz/ton Ag
1	255	Trace	
2	66	"	
3	66	"	
4	66	"	
5	66	"	
6	66	"	
7	66	"	
8	66	"	
9	66	"	
10	66	"	
11	66	"	
12			
13			
14			
15			
16			
17			
18			
19			
20			
21			
22			
23			
24			
25			

Assayer

Paul Okanski



PAUL'S CUSTOM FIRE ASSAYING LTD.

Phone: Bus (807) 662-6111
Res. (807) 662-3361
Fax: (807) 662-1155

PAUL OKANSKI, Assayer
Box 253, Cochenour, Ontario POV 1L0

B. Barton

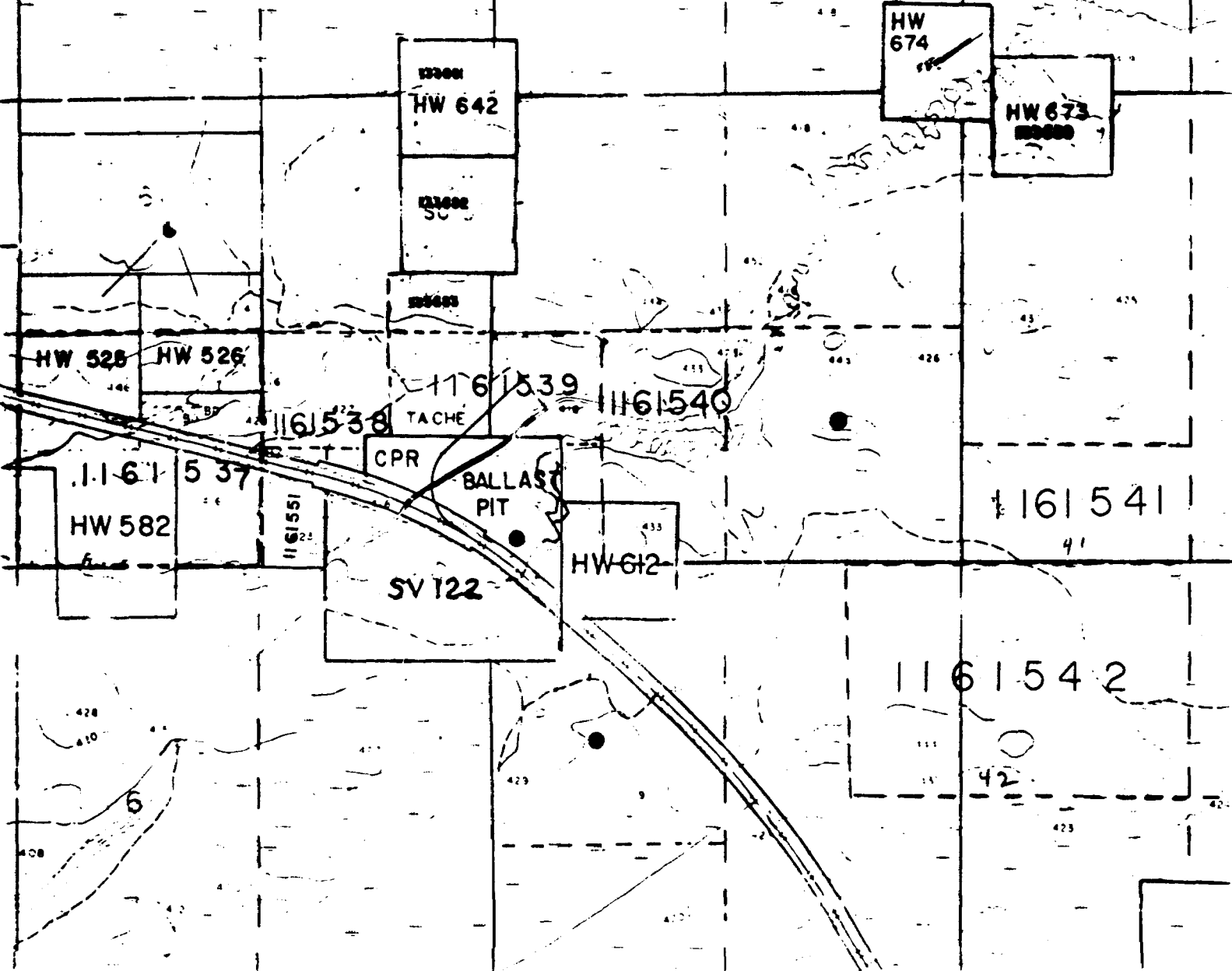
ASSAY CERTIFICATE

Date: June 5-91

Sample No.	Description	oz/ton Au	oz/ton Ag
1	270 - should be. [scribble]	Trace	
2	71 [scribble]	"	
3	72 [scribble]	"	
4	73 [scribble]	"	
5	74 [scribble]	"	
6			
7			
8			
9			
10			
11			
12			
13			
14			
15			
16			
17			
18			
19			
20			
21			
22			
23			
24			
25			

Assayer: *Paul Okanski*

REVELL TWP. G 1321
B. BARTON
JAN. 12/93





ACCURASSAY LABORATORIES
 A DIVISION OF BARRINGER LABORATORIES LIMITED, REXDALE, ONTARIO
 BOX 426
 KIRKLAND LAKE, ONTARIO, CANADA P2N 3J1
 TEL.: (705) 567-3361

1.92

President: Dr. GEORGE DUNCAN, M.Sc., Ph. D., C. Chem (Ont.), C. Chem (U.K.), M.C.I.C., M.R.S.C., A.R.C.S.T.

48467

Certificate of Analysis

Page: 1

Bernard Barton
 Box 254
 Dryden, Ont.
 P8N-2Y8

January 6

92


Work Order # : T910996A
 Project :

SAMPLE NUMBERS	Customer	Gold ppb	Gold Oz/T
556616	0261	19	0.001
556616	0262	7	<0.001 Check

Per: *Leif Brant*

ACCURASSAY LABS

A DIVISION OF ASSAY LABORATORY SERVICES INC.



1070 LITHIUM DRIVE, UNIT 2
THUNDER BAY, ONTARIO P7B 6G3
(807) 623-6448 FAX 623-6820

8-Sep-92

Bernard Barton
P.O. BOX 254
Dryden, ON
P8N 2Y8

Page: 2
Copy: 1 of 1
Set : 2

Attn: Mr. Bernard Barton
Project:

PO #:

Received: 24-Aug-92 06:49

Job: 924530T

Status: Final

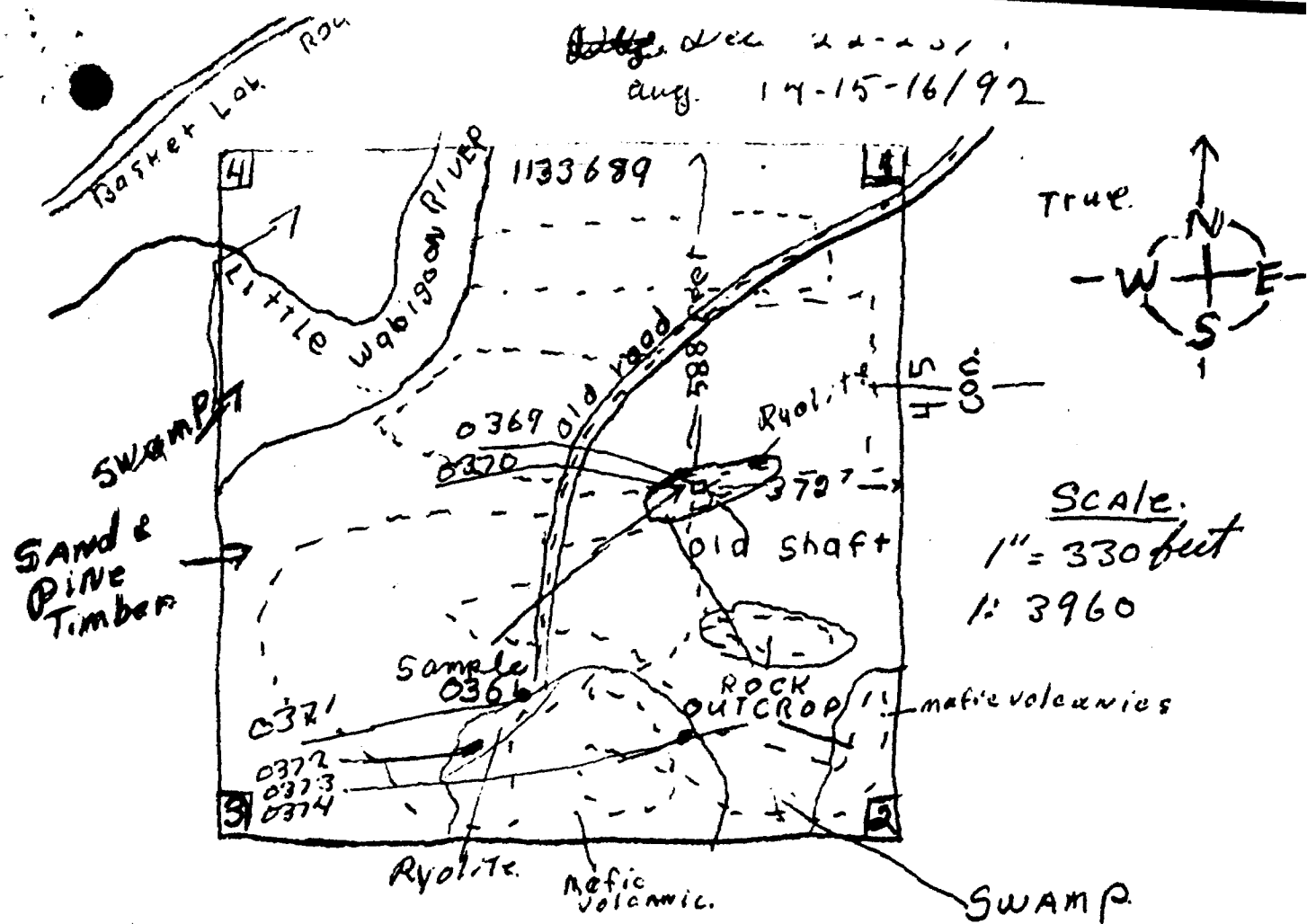
Rock Samples

Sample	Au FA/AA3 ppb	Au Calc. oz/T
0370	91	0.003
0371	30	<0.001
0372	16	<0.001
0373	13	<0.001
0374	22	<0.001
0375	10	<0.001
0375	76	0.002
0376	3490	0.102
0377	915	0.027
0378	37	0.001
0379	838	0.024
0380	19050	0.556
0381	441	0.013
0382	2024	0.059
0383	21	<0.001
0384	12	<0.001

1 - 0384 to go in trap lake area.

V

Aug. 14-15-16/92



ASSAY No.	Trace Lines width sample inches	Mineralization	AU. ppB	Results, oz ton.
0369	grab	Ryolite pike	minor pyrite	1001
0369	grab	Ryolite, quartz	91	
0370	24	" "	30	
0371	24	" "	16	
0372	20	" "	13	
0373	20	" "	22	
0374	grab	quartz	10	



Ontario



52F10NW8400 2.14872 HYNDMAN

900

Ministry of
Northern Development
and Mines

Ministère du
Développement du Nord
et des Mines

Geoscience Approvals Section
Mining and Land
Management Branch
Willet Green Miller Centre
933 Ramsey Lake Road
6th floor
Sudbury, Ontario
P3E 6A5

Telephone: (705) 670-5853
Fax: (705) 670-5863

June 22, 1993

Our File: 2.14872
Transaction #: W9310.00003
W9310.00004
W9310.00005
W9310.00006
W9310.00007

June 22, 1993

Mining Recorder
Ministry of Northern Development
and Mines
808 Robertson Street
P.O. Box 5200
Kenora, Ontario
P9N 3X9

Dear Sir:

**RE: APPROVAL OF ASSESSMENT WORK ON MINING CLAIMS K 1133689 ET AL IN
REVELL AND HYNDMAN TOWNSHIPS, AND IN THE CONTACT BAY AREA.**

**The Assessment Credits for PROSPECTING, section 9 of the Mining Act
Regulations, as listed with the original submission, have been
approved as of APRIL 2, 1993.**

Please indicate this approval on the claim record sheets.

If you have any questions please call Clive Stephenson at
(705) 670-5856.

Yours sincerely,

Ron C. Gashinski
for Ron C. Gashinski
Senior Manager, Mining Lands
Mines and Minerals Division

CDS/jj1

cc: Assessment Files Office
Toronto, Ontario

Resident Geologist
Kenora, Ontario



Report of Work Conducted After Recording Claim

Mining Act

Transaction Number
W9310 00003

MINING LANDS

Personal information collected on this form is obtained under the authority of the Mining Act. This information will be used for correspondence. Questions about his collection should be directed to the Provincial Manager, Mining Lands, Ministry of Northern Development and Mines, Fourth Floor, 159 Cedar Street, Sudbury, Ontario, P3E 6A5, telephone (705) 670-7264.

2.14872

- Instructions:**
- Please type or print and submit in duplicate.
 - Refer to the Mining Act and Regulations for requirements of filing assessment work or consult the Mining Recorder.
 - A separate copy of this form must be completed for each Work Group.
 - Technical reports and maps must accompany this form in duplicate.
 - A sketch, showing the claims the work is assigned to, must accompany this form.

Recorded Holder(s) BERNARD BARTON	Client No. 105451
Address Box 254 Dryden Ont. P8N 2Y8	Telephone No. 807-937-4309
Mining Division Kenora	M or G Plan No. G 1321
Township/Area Revell Twp. G 1321	
Dates Work Performed From: Dec 22, 23/91 and Aug 14, 15/92	

Work Performed (Check One Work Group Only)

Work Group	Type
Geotechnical Survey	
Physical Work, Including Drilling	prospecting - sampling
Rehabilitation	
Other Authorized Work	
Assays	JAN 19 1993
Assignment from Reserve	MINING LANDS BRANCH

Total Assessment Work Claimed on the Attached Statement of Costs \$ **880.80**

Note: The Minister may reject for assessment work credit all or part of the assessment work submitted if the recorded holder cannot verify expenditures claimed in the statement of costs within 30 days of a request for verification.

Persons and Survey Company Who Performed the Work (Give Name and Address of Author of Report)

Name	Address
Bernard Barton	Box 254 Dryden Ont. P8N 2Y8

attach a schedule if necessary)

Certification of Beneficial Interest * See Note No. 1 on reverse side

I certify that at the time the work was performed, the claims covered in this work report were recorded in the current holder's name or held under a beneficial interest by the current recorded holder.

Date: **JUN 7/93** Recorded Holder or Agent (Signature): **[Signature]**

Certification of Work Report

I certify that I have a personal knowledge of the facts set forth in this Work report, having performed the work or witnessed same during and/or after its completion and annexed report is true.

Name and Address of Person Certifying: _____

Telephone No. _____ Date _____ Certified By (Signature) _____

For Office Use Only

Total Value of Recorded _____ Date Recorded _____ Mining Recorder _____ Received Stamp _____

Technical Approver _____ Date Approved _____

Work Report Number for Applying Reserve	Claim Number (see Note 2)	Number of Claim Units
	1133689	1
	1	

Total Number of Claims

Value of Assessment Work Done on this Claim	Value Applied to this Claim
820.50	820.50
820.50	820.50

Total Value Work Done

Total Value Work Applied

Value Assigned from this Claim	Reserve: Work to be Claimed at a Future Date
Total Assigned From	Total Reserve

Credits you are claiming in this report may be cut back in order to minimize the adverse effects of such deletions. Please indicate from which claims you wish to prioritize the deletion of credit. Please mark for one of the following:

- 1. Credits are to be cut back starting with the claim listed last, working backwards
- 2. Credits are to be cut back equally over all claims contained in this report of work.
- 3. Credits are to be cut back as prioritized on the attached appendix.

In the event that you have not specified your choice of priority, option one will be implemented.

Note 1: Examples of beneficial interest are unrecorded transfers, option agreements, memorandum of agreements, etc., with respect to the mining claims.

Note 2: If work has been performed on patented or leased land, you will estimate the following:

1. The amount of credit to be assigned to the patented or leased land.

2. The amount of credit to be assigned to the patented or leased land, less the amount of credit assigned to the patented or leased land.



Statement of Costs for Assessment Credit

État des coûts aux fins du crédit d'évaluation

Mining Act/Loi sur les mines

Transaction No./N° de transaction

W 9210.000 03

Personal information collected on this form is obtained under the authority of the Mining Act. This information will be used to maintain a record and ongoing status of the mining claim(s). Questions about this collection should be directed to the Provincial Manager, Minings Lands, Ministry of Northern Development and Mines, 4th Floor, 159 Cedar Street, Sudbury, Ontario P3E 6A5, telephone (705) 670-7264.

Les renseignements personnels contenus dans la présente formule sont recueillis en vertu de la Loi sur les mines et serviront à tenir à jour un registre des concessions minières. Adresser toute question sur la collecte de ces renseignements au chef provincial des terrains miniers, ministère du Développement du Nord et des Mines, 159, rue Cedar, 4^e étage, Sudbury (Ontario) P3E 6A5, téléphone (705) 670-7264.

1. Direct Costs/Coûts directs

Type	Description	Amount Montant	Totals Total global
Wages Salaires	Labour 4x150 Main-d'oeuvre	600 ^{xy}	
	Field Supervision Supervision sur le terrain		600 ^{xy}
Contractor's and Consultant's Fees Droits de l'entrepreneur et de l'expert-conseil	Type		
	7 day cost. 7 x 12	84 ^{xy}	84 ^{xy}
Supplies Used Fournitures utilisées	Type		
Equipment Rental Location de matériel	Type		
Total Direct Costs Total des coûts directs			684

2. Indirect Costs/Coûts indirects

** Note: When claiming Rehabilitation work indirect costs are not allowable as assessment work. Pour le remboursement des travaux de réhabilitation, les coûts indirects ne sont pas admissibles en tant que travaux d'évaluation.

Type	Description	Amount Montant	Totals Total global
Transportation Transport	Type Chev pickup.	120 ^{xy}	
	3rd machine.	60	180 ^{xy}
Food and Lodging Nourriture et hébergement	RECEIVED		
Mobilization and Demobilization Mobilisation et démoblisation	JAN 19 1993		

MINING LANDS DEPARTMENT
Total partiel des coûts indirects

180^{xy}

Amount Allowable (not greater than 20% of Direct Costs)
Montant admissible (n'excedant pas 20 % des coûts directs)

136.80

Total Value of Assessment Credit
(Total of Direct and Allowable indirect costs)

Valeur totale du crédit d'évaluation
(Total des coûts directs et indirects admissibles)

320.80

Note: The recorded holder will be required to verify expenditures claimed in this statement of costs within 30 days of a request for verification. If verification is not made, the Minister may reject for assessment work all or part of the assessment work submitted.

Note : Le titulaire enregistré sera tenu de vérifier les dépenses demandées dans le présent état des coûts dans les 30 jours suivant une demande à cet effet. Si la vérification n'est pas effectuée, le ministre peut rejeter tout ou une partie des travaux d'évaluation présentés.

Filing Discounts

- Work filed within two years of completion is claimed at 100% of the above Total Value of Assessment Credit.
- Work filed three, four or five years after completion is claimed at 50% of the above Total Value of Assessment Credit. See calculations below:

Total Value of Assessment Credit	Total Assessment Claimed
	× 0.50 =

Remises pour dépôt

- Les travaux déposés dans les deux ans suivant leur achèvement sont remboursés à 100 % de la valeur totale susmentionnée du crédit d'évaluation.
- Les travaux déposés trois, quatre ou cinq ans après leur achèvement sont remboursés à 50 % de la valeur totale du crédit d'évaluation susmentionné. Voir les calculs ci-dessous.

Valeur totale du crédit d'évaluation	Évaluation totale demandée
	× 0,50 =

Certification Verifying Statement of Costs

I hereby certify that the amounts shown are as accurate as possible and these costs were incurred while conducting assessment work on the lands shown in the accompanying Report of Work form.

Signature: Shirley Holden I am authorized (Recorded Holder, Agent, Position in Company)

To make this certification

Attestation de l'état des coûts

J'atteste par la présente que les montants indiqués sont le plus exact possible et que ces dépenses ont été engagées pour effectuer les travaux d'évaluation sur les terrains indiqués dans la formule de rapport de travail joint.

Et qu'à titre de titulaire enregistré je suis autorisé (titulaire enregistré, représentant, poste occupé dans la compagnie)

à faire cette attestation

Signature: _____ Date: _____



Ministry of Northern Development and Mines

Ontario

Report of Work Conducted After Recording Claim

Mining Act

Transaction Number

N 9310.0004

MINING LANDS

Personal information collected on this form is obtained under the authority of the Mining Act. This information will be used for correspondence. Questions about this collection should be directed to the Provincial Manager, Mining Lands, Ministry of Northern Development and Mines, Fourth Floor, 159 Cedar Street, Sudbury, Ontario, P3E 8A5, telephone (705) 870-7264.

- Instructions:**
- Please type or print and submit in duplicate.
 - Refer to the Mining Act and Regulations for requirements of filing assessment work or consult the Mining Recorder.
 - A separate copy of this form must be completed for each Work Group.
 - Technical reports and maps must accompany this form in duplicate.
 - A sketch, showing the claims the work is assigned to, must accompany this form.

Recorded Holder(s) <i>Bernard Barton</i>		Client No. <i>105451</i>
Address <i>Box 254 Dryden Ont. P8N 2Y8</i>		Telephone No. <i>807 937-4309</i>
Mining Division <i>Ren.</i>	Township/Area <i>Revelle Twp. G 1321</i>	M or G Plan No. <i>G 1321</i>
Date Work Performed	From: <i>June 191</i>	To: <i>Nov 26/92</i>

Work Performed (Check One Work Group Only)

Work Group	Type
Geotechnical Survey	
Physical Work, Including Drilling	
Rehabilitation	
Other Authorized Work	
Assays	<i>Mapping & Sampling.</i>
Assignment from Reserve	<i>3120.00 JB</i>

Total Assessment Work Claimed on the Attached Statement of Costs \$ *2970.00*

Note: The Minister may reject for assessment work credit all or part of the assessment work submitted if the recorded holder cannot verify expenditures claimed in the statement of costs within 30 days of a request for verification.

Persons and Survey Company Who Performed the Work (Give Name and Address of Author of Report)

Name	Address
<i>Bernard Barton</i>	<i>Box 254 Dryden Ont. P8N 2Y8</i>
RECEIVED	
JAN 19 1993	

(attach a schedule if necessary)

MINING LANDS BR

Certification of Beneficial Interest * See Note No. 1 on reverse side

I certify that at the time the work was performed, the claims covered in this work report were recorded in the current holder's name or held under a beneficial interest by the current recorded holder.	Date <i>Jan. 10/93</i>	Recorded Holder or Agent (Signature) <i>Bernard Barton</i>
--	---------------------------	---

Certification of Work Report

I certify that I have a personal knowledge of the facts set forth in this Work report, having performed the work or witnessed same during and/or after its completion and annexed report is true

Name and Address of Person Certifying <i>Bernard Barton Box 254 Dryden Ont. P8N 2Y8</i>	Date <i>Jan. 10/93</i>	Certified By (Signature) <i>Bernard Barton</i>
--	---------------------------	---

For Office Use Only

Total Value of Recorded	Date Recorded	Mining Recorder	Received Stamp
		<i>[Signature]</i>	
		Date Approved	

Work Report Number for Applying Reserve	Claim Number (see Note 2)	Number of Claim Units
	1133681	1
	1133682	1
	1133683	1
3		
Total Number of Claims		

Value of Assessment Work Done on this Claim	Value Applied to this Claim
2340	1040
390	1040
390	1040
3120	3120 ^{xy}
Total Value Work Done	Total Value Work Applied

Value Assigned from this Claim	Reserve: Work to be Claimed at a Future Date
Total Assigned From	Total Reserve

Credits you are claiming in this report may be cut back in order to minimize the adverse effects of such deletions. Please indicate from which claims you wish to prioritize the deletion of credits. Please mark with one of the following:

- 1 Credits are to be cut back starting with the claim listed last, working backwards.
- 2 Credits are to be cut back equally over all claims contained in this report of work.
- 3 Credits are to be cut back as prioritized on the attached appendix.

In the event that you have not specified your choice of priority, option one will be implemented.

Note 1: Examples of beneficial interest are unrecorded transfers, option agreements, memorandum of agreements, etc., with respect to the mining claims.

Note 2: If work has been performed or patented on surface land, please complete the following:

Beneficial interest recorded to date: _____
 Total value of the claims: _____



Statement of Costs for Assessment Credit

État des coûts aux fins du crédit d'évaluation

Mining Act/Loi sur les mines

Transaction No./N° de transaction

W9310.0004

2.14872

Personal information collected on this form is obtained under the authority of the Mining Act. This information will be used to maintain a record and ongoing status of the mining claim(s). Questions about this collection should be directed to the Provincial Manager, Minings Lands, Ministry of Northern Development and Mines, 4th Floor, 159 Cedar Street, Sudbury, Ontario P3E 6A5, telephone (705) 670-7264.

Les renseignements personnels contenus dans la présente formule sont recueillis en vertu de la Loi sur les mines et serviront à tenir à jour un registre des concessions minières. Adresser toute question sur la collecte de ces renseignements au chef provincial des terrains miniers, ministère du Développement du Nord et des Mines, 159, rue Cedar, 4^e étage, Sudbury (Ontario) P3E 6A5, téléphone (705) 670-7264.

1. Direct Costs/Coûts directs

Type	Description	Amount Montant	Totals Total global
Wages Salaires	Labour 14x150 Main-d'oeuvre	2100.00	
	Field Supervision Supervision sur le terrain		2100.00
Contractor's and Consultant's Fees Droits de l'entrepreneur et de l'expert-conseil	Type		
Supplies Used Fournitures utilisées	Type		
	38x12=456 Assay cards	456	
	Explosives	100	
			556
Equipment Rental Location de matériel	Type		
	Pump rent	64	
			64
Total Direct Costs Total des coûts directs			3120.00

2. Indirect Costs/Coûts indirects

** Note: When claiming Rehabilitation work Indirect costs are not allowable as assessment work. Pour le remboursement des travaux de réhabilitation, les coûts indirects ne sont pas admissibles en tant que travaux d'évaluation.

Type	Description	Amount Montant	Totals Total global
Transportation Transport	Type		
	char pickup	400	
RECEIVED			
JAN 19 1991			
			400
Food and Lodging Nourriture et hébergement	MINING LANDS BRANCH		
Mobilization and Demobilization Mobilisation et démoblisation			
Sub Total of Indirect Costs Total partiel des coûts indirects			400
Amount Allowable (not greater than 20% of Direct Costs) Montant admissible (n'excédant pas 20 % des coûts directs)			400
Total Value of Assessment Credit (Total of Direct and Allowable indirect costs)			3120
Value totale du crédit d'évaluation (Total des coûts directs et indirects admissibles)			3120

Note: The recorded holder will be required to verify expenditures claimed in this statement of costs within 30 days of a request for verification. If verification is not made, the Minister may reject for assessment work all or part of the assessment work submitted.

Note: Le titulaire enregistré sera tenu de vérifier les dépenses demandées dans le présent état des coûts dans les 30 jours suivant une demande à cet effet. Si la vérification n'est pas effectuée, le ministre peut rejeter tout ou une partie des travaux d'évaluation présentés.

Filing Discounts

- Work filed within two years of completion is claimed at 100% of the above Total Value of Assessment Credit.
- Work filed three, four or five years after completion is claimed at 50% of the above Total Value of Assessment Credit. See calculations below:

Total Value of Assessment Credit	Total Assessment Claimed
	x 0.50 =

Remises pour dépôt

- Les travaux déposés dans les deux ans suivant leur achèvement sont remboursés à 100 % de la valeur totale susmentionnée du crédit d'évaluation.
- Les travaux déposés trois, quatre ou cinq ans après leur achèvement sont remboursés à 50 % de la valeur totale du crédit d'évaluation susmentionné. Voir les calculs ci-dessous.

Valeur totale du crédit d'évaluation	Évaluation totale demandée
	x 0,50 =

Certification Verifying Statement of Costs

I hereby certify that the amounts shown are as accurate as possible and these costs were incurred while conducting assessment work on the lands shown on the accompanying Report of Work form.

that as Recorded Holder I am authorized

to make this certification

Attestation de l'état des coûts

J'atteste par la présente que les montants indiqués sont le plus exact possible et que ces dépenses ont été engagées pour effectuer les travaux d'évaluation sur les terrains indiqués dans la formule de rapport de travail joint.

Et qu'à titre de titulaire enregistré je suis autorisé

à faire cette attestation

Signature _____ Date _____



**Report of Work Conducted
Before Recording Claim**

Mining Act

Transaction Number

W 9210.00005

MINING LANDS

Personal information collected on this form is obtained under the authority of the Mining Act. This information will be used for correspondence. Questions about this collection should be directed to the Provincial Manager, Mining Lands, Ministry of Northern Development and Mines, Fourth Floor, 159 Cedar Street, Sudbury, Ontario, P3E 6A5, telephone (705) 670-7264.

- Instructions:**
- Please type or print and submit in duplicate.
 - Refer to the Mining Act and Regulations for requirements of filing assessment work or consult the Mining Recorder.
 - A separate copy of this form must be completed for each Work Group.
 - Technical reports and maps must accompany this form in duplicate.
 - A sketch, showing the claims the work is assigned to, must accompany this form.

Recorded Holder(s) Bernard Barton		Client No. 105451
Address Box 254 Dryden Ont. p8n2y8.		Telephone No. 807-937-4309.
Mining Division Kenora	Township/Area Contact Bay AREA	M or G Plan No. G2579
Dates Work Performed From: June 21/92		To: July 26/92

Work Performed (Check One Work Group Only)

Work Group	Type
<input type="checkbox"/> Regional Surveys	
<input checked="" type="checkbox"/> Prospecting	prospectin mapping & sampling

Total Assessment Work Claimed on the Attached Statement of Costs \$ 450.00

Note: The Minister may reject for assessment work credit all or part of the assessment work submitted if the recorded holder cannot verify expenditures claimed in the statement of costs within 30 days of a request for verification.

Persons and Survey Company Who Performed the Work (Give Name and Address of Author of Report)

Name	Address
Bernard Barton	Box 254 Dryden Ont. p8n2y8.
RECEIVED	
JAN 19 1993	

(attach a schedule if necessary)

MINING LANDS BRANCH

Certification of Beneficial Interest * See Note No. 1 on reverse side

I certify that at the time the work was performed, the claims covered in this work report were recorded in the current holder's name or held under a beneficial interest by the current recorded holder.	Date Jan 10/93	Recorded Holder or Agent (Signature) Bernard Barton
--	--------------------------	---

Certification of Work Report

I certify that I have a personal knowledge of the facts set forth in this work report, having performed the work or witnessed it during and/or after its completion, and the annexed report is true.

Name and Address of Person Certifying
Bernard Barton

Telephone No. **807-937-4309** Date **Jan 10/93** Certified By (Signature) **Bernard Barton**

For Office Use Only

Total Value of Recorded	Date Recorded	Mining Recorder	Received Stamp
\$ 450.00	Jan 10 1993		MINING LANDS BRANCH JAN 17 1993 78910112123456

Claim Number	Number of Claim Units
1133684	1
1	

Total Number of Claims

Value of Work Done on Land Subsequently Staked as this Claim
450.00
450

Total Value Work Done on Subsequently Staked Land

Value Applied to this Claim		
From Work Done on Land Subsequently Staked as this Claim	From the Allowable 25% of the Survey Costs from Adjacent Crown Land	Total Applied to this Claim
450.00		450.00
450.00		450.00

Total Applied

Value Assigned from this Claim	Reserve: Work to be Claimed at Future Date

Total Assigned

Total Reserve

Credits you are claiming in this report may be cut back in order to minimize the adverse effects of such deletions. Please indicate from which claims you wish to prioritize the deletion of credits. Please mark (X) one of the following:

- 1 Credits are to be cut back starting with the claim listed last, working backwards.
- 2 Credits are to be cut back equally over all claims contained in this report of work.
- 3 Credits are to be cut back as prioritized on the attached appendix.

In the event that you have not specified your choice of priority order, they will be made pro rata.

Note 1: Examples of beneficial interest are unrecorded transfers, option agreements, memorandum of agreements, etc. with respect to the mining claims.



Ministry of
Northern Development
and Mines

Ministère du
Développement du Nord
et des mines

Statement of Costs
for Assessment Credit

État des coûts aux fins
du crédit d'évaluation

Mining Act/Loi sur les mines

Transaction No./N° de transaction

W 9210.00005

Personal information collected on this form is obtained under the authority of the Mining Act. This information will be used to maintain a record and ongoing status of the mining claim(s). Questions about this collection should be directed to the Provincial Manager, Minings Lands, Ministry of Northern Development and Mines, 4th Floor, 159 Cedar Street, Sudbury, Ontario P3E 6A5, telephone (705) 670-7264.

Les renseignements personnels contenus dans la présente formule sont recueillis en vertu de la Loi sur les mines et serviront à tenir à jour un registre des concessions minières. Adresser toute question sur la collecte de ces renseignements au chef provincial des terrains miniers, ministère du Développement du Nord et des Mines, 159, rue Cedar, 4^e étage, Sudbury (Ontario) P3E 6A5, téléphone (705) 670-7264.

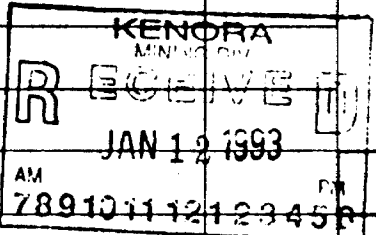
1. Direct Costs/Coûts directs

Type	Description	Amount Montant	Totals Total global
Wages Salaires	Labour 31/70 Main-d'oeuvre	450	
	Field Supervision Supervision sur le terrain		450
Contractor's and Consultant's Fees Droits de l'entrepreneur et de l'expert- conseil	Type		
Supplies Used Fournitures utilisées	Type		
Equipment Rental Location de matériel	Type JAN 19 1993		
	MINING LANDS		
Total Direct Costs Total des coûts directs			450

2. Indirect Costs/Coûts indirects

** Note: When claiming Rehabilitation work indirect costs are not allowable as assessment work.
Pour le remboursement des travaux de réhabilitation, les coûts indirects ne sont pas admissibles en tant que travaux d'évaluation.

Type	Description	Amount Montant	Totals Total global
Transportation Transport	Type		
Food and Lodging Nourriture et hébergement			
Mobilization and Demobilization Mobilisation et démobilisation			
Sub Total of Indirect Costs Total partiel des coûts indirects			
Amount Allowable (not greater than 20% of Direct Costs) Montant admissible (n'excédant pas 20 % des coûts directs)			
Total Value of Assessment Credit (Total of Direct and Allowable indirect costs)			450



Note: The recorded holder will be required to verify expenditures claimed in this statement of costs within 30 days of a request for verification. If verification is not made, the Minister may reject for assessment work all or part of the assessment work submitted.

Note : Le titulaire enregistré sera tenu de vérifier les dépenses demandées dans le présent état des coûts dans les 30 jours suivant une demande à cet effet. Si la vérification n'est pas effectuée, le ministre peut rejeter tout ou une partie des travaux d'évaluation présentés.

Filing Discounts

1. Work filed within two years of completion is claimed at 100% of the above Total Value of Assessment Credit.
2. Work filed three, four or five years after completion is claimed at 50% of the above Total Value of Assessment Credit. See calculations below:

Total Value of Assessment Credit	Total Assessment Claimed
	x 0.50 =

Remises pour dépôt

1. Les travaux déposés dans les deux ans suivant leur achèvement sont remboursés à 100 % de la valeur totale susmentionnée du crédit d'évaluation.
2. Les travaux déposés trois, quatre ou cinq ans après leur achèvement sont remboursés à 50 % de la valeur totale du crédit d'évaluation susmentionné. Voir les calculs ci-dessous.

Valeur totale du crédit d'évaluation	Evaluation totale demandée
	x 0,50 =

Certification Verifying Statement of Costs

I hereby certify that the amounts shown are as accurate as possible and these costs were incurred while conducting assessment work on the lands shown in the accompanying Report of Work form.

that as Recorded Holder Agent I am authorized

to make this certification

Attestation de l'état des coûts

J'atteste par la présente que les montants indiqués sont le plus exact possible et que ces dépenses ont été engagées pour effectuer les travaux d'évaluation sur les terrains indiqués dans la formule de rapport de travail joint.

Et qu'à titre de titulaire enregistré je suis autorisé

à faire cette attestation

_____ Date: _____



Report of Work Conducted After Recording Claim

Mining Act

Transaction Number
W9210.00006

MINING LANDS

2.14872

Personal information collected on this form is obtained under the authority of the Mining Act. This information will be used for correspondence. Questions about this collection should be directed to the Provincial Manager, Mining Lands, Ministry of Northern Development and Mines, Fourth Floor, 150 Cedar Street, Sudbury, Ontario, P3E 6A5, telephone (705) 670-7264.

- Instructions:
- Please type or print and submit in duplicate.
 - Refer to the Mining Act and Regulations for requirements of filing assessment work or consult the Mining Recorder.
 - A separate copy of this form must be completed for each Work Group.
 - Technical reports and maps must accompany this form in duplicate.
 - A sketch, showing the claims the work is assigned to, must accompany this form.

Recorded Holder(s) Bernard Barton		Client No. 105451
Address Box 254 Dryden Ont. P8N-2Y8.		Telephone No. 807-937-4309.
Mining Division Kenora	Township/Area Hyndman Twp. 61314	M or G Plan No. 61314.
Dates Work Performed From: Aug 16	To: Aug 18/92.	

Work Performed (Check One Work Group Only)

Work Group	Type
Geotechnical Survey	
Physical Work, Including Drilling	RECEIVED
Rehabilitation	JAN 19 1992
Other Authorized Work	
Assays	MINING LANDS BRANCH
Assignment from Reserve	Mapping & Sampling.

Total Assessment Work Claimed on the Attached Statement of Costs \$ 630.00

Note: The Minister may reject for assessment work credit all or part of the assessment work submitted if the recorded holder cannot verify expenditures claimed in the statement of costs within 30 days of a request for verification.

Persons and Survey Company Who Performed the Work (Give Name and Address of Author of Report)

Name	Address
Bernard Barton	Box 254 Dryden, Ont. P8N 2Y8.

(attach a schedule if necessary)

Certification of Beneficial Interest * See Note No. 1 on reverse side

I certify that at the time the work was performed, the claims covered in this work report were recorded in the current holder's name or held under a beneficial interest by the current recorded holder.	Date Jan 9 1992	Recorded Holder or Agent (Signature) Bernard Barton
--	---------------------------	---

Certification of Work Report

I certify that I have a personal knowledge of the facts set forth in this Work report, having performed the work or witnessed same during and/or after its completion and annexed report is true

Name and Address of Person Certifying Bernard Barton	Date Jan 9/92	Certified By (Signature) Bernard Barton
--	-------------------------	---

For Office Use Only

Total Value of Recorded	Date Recorded	Mining Recorder	Received Stamp

Work Report Number for Applying Reserve	Claim Number (see Note 2)	Number of Claim Units
	1133684	1
Total Number of Claims		1

Value of Assessment Work Done on this Claim	Value Applied to this Claim
630. ^{630.}	530.xx
530.xx ^{630.}	530.xx

Total Value Work Done
Total Value Work Applied

Value Assigned from this Claim	Reserve Work to be Claimed at a Future Date
	100 ¹⁰
Total Assigned From	Total Reserve

Credits you are claiming in this report may be cut back. In order to minimize the adverse effects of such deletions, please indicate from which claims you wish to prorate the deletion of credits. Please mark 1 if one of the following

1. Credits are to be cut back starting with the claim listed last, working backwards
 2. Credits are to be cut back equally over all claims contained in the report of work.
 3. Credits are to be cut back as prioritized on the attached appendix.
- In the event that you have not specified your choice of priority, option one will be implemented.

Note 1: Examples of beneficial interest are unrecorded transfers, option agreements, memorandum of agreements, etc., with respect to the mining claims.

Note 2: If work has been performed on patented or leased land, please complete the following:

Identify mining records that contain a beneficial interest in the claims. None
 Other: _____

Statement of Costs for Assessment Credit

État des coûts aux fins du crédit d'évaluation

Mining Act/Loi sur les mines

Transaction No./N° de transaction

W9210.00006

2.1437

Personal information collected on this form is obtained under the authority of the Mining Act. This information will be used to maintain a record and ongoing status of the mining claim(s). Questions about this collection should be directed to the Provincial Manager, Minings Lands, Ministry of Northern Development and Mines, 4th Floor, 159 Cedar Street, Sudbury, Ontario P3E 6A5, telephone (705) 870-7264.

Les renseignements personnels contenus dans la présente formule sont recueillis en vertu de la Loi sur les mines et serviront à tenir à jour un registre des concessions minières. Adresser toute question sur la collecte de ces renseignements au chef provincial des terrains miniers, ministère du Développement du Nord et des Mines, 159, rue Cedar, 4^e étage, Sudbury (Ontario) P3E 6A5, téléphone (705) 870-7264.

1. Direct Costs/Coûts directs

Type	Description	Amount Montant	Totals Total global
Wages Salaires	Labour 3x150 Main-d'oeuvre	450	
	Field Supervision Supervision sur le terrain		450.
Contractor's and Consultant's Fees Droits de l'entrepreneur et de l'expert-conseil	Type		
Supplies Used Fournitures utilisées	Type cigay costs. 7.		
	7at 12.	84	
	RECEIVED		84
Equipment Rental Location de matériel	Type JAN 19 1993		
	MINING LANDS		
Total Direct Costs Total des coûts directs			

2. Indirect Costs/Coûts indirects

** Note: When claiming Rehabilitation work Indirect costs are not allowable as assessment work. Pour le remboursement des travaux de réhabilitation, les coûts indirects ne sont pas admissibles en tant que travaux d'évaluation.

Type	Description	Amount Montant	Totals Total global
Transportation Transport	Type Car pickup	100.00	
Food and Lodging Nourriture et hébergement	AM 789101112123456		
	PM		
Mobilization and Demobilization Mobilisation et démoblisation			
Sub Total of Indirect Costs Total partiel des coûts indirects			100.00
Amount Allowable (not greater than 20% of Direct Costs) Montant admissible (n'excédant pas 20 % des coûts directs)			100.00
Total Value of Assessment Credit (Total of Direct and Allowable Indirect costs)			630.00

Note: The recorded holder will be required to verify expenditures claimed in this statement of costs within 30 days of a request for verification. If verification is not made, the Minister may reject for assessment work all or part of the assessment work submitted.

Note: Le titulaire enregistré sera tenu de vérifier les dépenses demandées dans le présent état des coûts dans les 30 jours suivant une demande à cet effet. Si la vérification n'est pas effectuée, le ministre peut rejeter tout ou une partie des travaux d'évaluation présentés.

Filing Discounts

- Work filed within two years of completion is claimed at 100% of the above Total Value of Assessment Credit.
- Work filed three, four or five years after completion is claimed at 50% of the above Total Value of Assessment Credit. See calculations below:

Total Value of Assessment Credit	Total Assessment Claimed
	x 0.50 =

Remises pour dépôt

- Les travaux déposés dans les deux ans suivant leur achèvement sont remboursés à 100 % de la valeur totale susmentionnée du crédit d'évaluation.
- Les travaux déposés trois, quatre ou cinq ans après leur achèvement sont remboursés à 50 % de la valeur totale du crédit d'évaluation susmentionné. Voir les calculs ci-dessous.

Valeur totale du crédit d'évaluation	Évaluation totale demandée
	x 0,50 =

Certification Verifying Statement of Costs

I hereby certify that the amounts shown are as accurate as possible and these costs were incurred while conducting assessment work on the lands shown on the accompanying Report of Work form.

that as Recorded Holder I am authorized

to make this certification

Attestation de l'état des coûts

J'atteste par la présente que les montants indiqués sont le plus exact possible et que ces dépenses ont été engagées pour effectuer les travaux d'évaluation sur les terrains indiqués dans la formule de rapport de travail ci-joint.

Et qu'à titre de titulaire enregistré je suis autorisé

à faire cette attestation.

Signature Date



Report of Work Conducted After Recording Claim

Transaction Number
W 9310.00007

Ontario

Mining Act

MINING LANDS

Personal information collected on this form is obtained under the authority of the Mining Act. This information will be used for correspondence. Questions about this collection should be directed to the Provincial Manager, Mining Lands, Ministry of Northern Development and Mines, Fourth Floor, 159 Cedar Street, Sudbury, Ontario, P3E 6A5, telephone (705) 670-7264.

2.14872

- Instructions:**
- Please type or print and submit in duplicate.
 - Refer to the Mining Act and Regulations for requirements of filing assessment work or consult the Mining Recorder.
 - A separate copy of this form must be completed for each Work Group.
 - Technical reports and maps must accompany this form in duplicate.
 - A sketch, showing the claims the work is assigned to, must accompany this form.

Recorded Holder(s) BERNARD BARTON	Client No. 105451
Address Box 254 Dryden Ont. P5N 2Y8	Telephone No. 937-4309 (807)
Mining Division Kenora	M or G Plan No. 61314
Township/Area Hyndman Twp. 61314	
Dates Work Performed From: July 10/92 and from Oct 27/92 To: Oct. 29/92	

Work Performed (Check One Work Group Only)

Work Group	Type
Geotechnical Survey	
Physical Work, Including Drilling	
Rehabilitation	
Other Authorized Work	
Assays	Prospecting & Mapping & Sampling.
Assignment from Reserve	

Total Assessment Work Claimed on the Attached Statement of Costs \$ **892.00**

Note: The Minister may reject for assessment work credit all or part of the assessment work submitted if the recorded holder cannot verify expenditures claimed in the statement of costs within 30 days of a request for verification.

Persons and Survey Company Who Performed the Work (Give Name and Address of Author of Report)

Name	Address
BERNARD BARTON	Box 254 Dryden ont p5n2y8.
RECEIVED	
JAN 19 1993	

attach a schedule if necessary)

MINING LANDS BRANCH

Certification of Beneficial Interest * See Note No. 1 on reverse side

I certify that at the time the work was performed, the claims covered in this work report were recorded in the current holder's name or held under a beneficial interest by the current recorded holder.	Date Jan 10/93	Recorded Holder or Agent (Signature) <i>[Signature]</i>
--	--------------------------	--

Certification of Work Report

I certify that I have a personal knowledge of the facts set forth in this Work report, having performed the work or witnessed same during and/or after its completion and annexed report is true

Name and Address of Person Certifying Bernard Barton Box 254 Dryden ont. p5n2y8	Date Jan. 10/93	Certified By (Signature) <i>[Signature]</i>
---	---------------------------	--

For Office Use Only

Total Value Cr. Recorded	Date Recorded	Mining Recorder	Received Stamp
		<i>[Signature]</i>	JAN 19 1993
		Date Approved	7057011212



Statement of Costs for Assessment Credit

État des coûts aux fins du crédit d'évaluation

Mining Act/Loi sur les mines

Transaction No./N° de transaction
W 9310 00007

Personal information collected on this form is obtained under the authority of the Mining Act. This information will be used to maintain a record and ongoing status of the mining claim(s). Questions about this collection should be directed to the Provincial Manager, Minings Lands, Ministry of Northern Development and Mines, 4th Floor, 159 Cedar Street, Sudbury, Ontario P3E 6A5, telephone (705) 870-7284.

Les renseignements personnels contenus dans la présente formule sont recueillis en vertu de la Loi sur les mines et serviront à tenir à jour un registre des concessions minières. Adresser toute question sur la collecte de ces renseignements au chef provincial des terrains miniers, ministère du Développement du Nord et des Mines, 159, rue Cedar, 4^e étage, Sudbury (Ontario) P3E 6A5, téléphone (705) 870-7284.

1. Direct Costs/Coûts directs

Type	Description	Amount Montant	Totals Total global
Wages Salaires	Labour ^{4x150} Main-d'oeuvre	600	
	Field Supervision Supervision sur le terrain		600
Contractor's and Consultant's Fees Droits de l'entrepreneur et de l'expert-conseil	Type		
	Insurance	12	14400
Supplies Used Fournitures utilisées	Type		
Equipment Rental Location de matériel	Type		
Total Direct Costs Total des coûts directs			744

2. Indirect Costs/Coûts indirects

** Note: When claiming Rehabilitation work Indirect costs are not allowable as assessment work. Pour le remboursement des travaux de réhabilitation, les coûts indirects ne sont pas admissibles en tant que travaux d'évaluation.

Type	Description	Amount Montant	Totals Total global
Transportation Transport	Type		
	Recherche	160	
			160
Food and Lodging Nourriture et hébergement			
Mobilization and Demobilization Mobilisation et démobiliation			
Sub Total of Indirect Costs Total partiel des coûts indirects			160
Amount Allowable (not greater than 20% of Direct Costs) Montant admissible (n'exécédant pas 20 % des coûts directs)			148
Total Value of Assessment Credit (Total of Direct and Allowable Indirect costs)			892

Note: The recorded holder will be required to verify expenditures claimed in this statement of costs within 30 days of a request for verification. If verification is not made, the Minister may reject for assessment work all or part of the assessment work submitted.

Note: Le titulaire enregistré sera tenu de vérifier les dépenses demandées dans le présent état des coûts dans les 30 jours suivant une demande à cet effet. Si la vérification n'est pas effectuée, le ministre peut rejeter tout ou une partie des travaux d'évaluation présentés.

Filing Discounts

- Work filed within two years of completion is claimed at 100% of the above Total Value of Assessment Credit.
- Work filed three, four or five years after completion is claimed at 50% of the above Total Value of Assessment Credit. See calculations below:

Total Value of Assessment Credit	Total Assessment Claimed
	x 0.50 =

Remises pour dépôt

- Les travaux déposés dans les deux ans suivant leur achèvement sont remboursés à 100 % de la valeur totale susmentionnée du crédit d'évaluation.
- Les travaux déposés trois, quatre ou cinq ans après leur achèvement sont remboursés à 50 % de la valeur totale du crédit d'évaluation susmentionné. Voir les calculs ci-dessous.

Valeur totale du crédit d'évaluation	Évaluation totale demandée
	x 0.50 =

Certification Verifying Statement of Costs

I hereby certify that the amounts shown are as accurate as possible and these costs were incurred while conducting assessment work on the lands shown on the accompanying Report of Work form.

Witness my hand and seal as Recorded Holder, Agent on this 1993 day of January at MINING LANDS BR...

I make this certification

Attestation de l'état des coûts

J'atteste par la présente que les montants indiqués sont le plus exact possible et que ces dépenses ont été engagées pour effectuer les travaux d'évaluation sur les terrains indiqués dans la formule de rapport de travail joint.

Et qu'à titre de Recorded Holder, Agent je suis autorisé (titulaire enregistré, représentant, poste occupé dans la compagnie)

à faire cette attestation.

Report of Work Conducted After Recording Claim

Transaction Number
N. 9318-00003

Mining Act

Personal information collected on this form is obtained under the authority of the Mining Act. This information will be used for correspondence. Questions about this collection should be directed to the Provincial Manager, Mining Lands, Ministry of Northern Development and Mines, Fourth Floor, 159 Cedar Street, Sudbury, Ontario, P3E 6A5, telephone (705) 670-7264.

- Instructions:**
- Please type or print and submit in duplicate.
 - Refer to the Mining Act and Regulations for requirements of filing assessment work or consult the Mining Recorder.
 - A separate copy of this form must be completed for each Work Group.
 - Technical reports and maps must accompany this form in duplicate.
 - A sketch, showing the claims the work is assigned to, must accompany this form.

Recorded Holder(s) Bernard Barton		Client No. 105451
Address box 254 Dryden Ont. p8n2y8		Telephone No. 807 937 4309
Mining Division Kenora	Township/Area Revell twp	M or G Plan No. G1321
Dates Work Performed From: Dec 22 1991		To: Aug 15 1992

Work Performed (Check One Work Group Only)

Work Group	Type
<input type="checkbox"/> Geotechnical Survey	
<input type="checkbox"/> Physical Work, Including Drilling	
<input type="checkbox"/> Rehabilitation	RECEIVED
<input type="checkbox"/> Other Authorized Work	MAR 31 1993
<input type="checkbox"/> Assays	MINING LANDS BRANCH
<input type="checkbox"/> Assignment from Reserve	Prospecting & sampling

Total Assessment Work Claimed on the Attached Statement of Costs \$ 821.00

Note: The Minister may reject for assessment work credit all or part of the assessment work submitted if the recorded holder cannot verify expenditures claimed in the statement of costs within 30 days of a request for verification.

Persons and Survey Company Who Performed the Work (Give Name and Address of Author of Report)

Name	Address
Bernard Barton	box 254 Dryden Ont. p8n2y8

(attach a schedule if necessary)

Certification of Beneficial Interest * See Note No. 1 on reverse side

I certify that at the time the work was performed, the claims covered in this work report were recorded in the current holder's name or held under a beneficial interest by the current recorded holder.	Date March 17/93	Recorded Holder or Agent (Signature) <i>Bernard Barton</i>
--	----------------------------	---

Certification of Work Report

I certify that I have a personal knowledge of the facts set forth in this Work report, having performed the work or witnessed same during and/or after its completion and annexed report is true.		
Name and Address of Person Certifying Bernard Barton box 254 Dryden Ont. p8n 2y8		
Telephone No. 807 937 4309	Date March 17 1993	Certified By (Signature) <i>Bernard Barton</i>

For Office Use Only

Total Value Cr. Recorded	Date Recorded	Mining Recorder	Received Stamp
	Deemed Approval Date	Date Approved	
	Date Notice for Amendments Sent		



Ministry of
Northern Development
and Mines

Ministère du
Développement du Nord
et des mines

**Statement of Costs
for Assessment Credit**

**État des coûts aux fins
du crédit d'évaluation**

Mining Act/Loi sur les mines

Transaction No./N° de transaction

W. 9310.00003

Personal information collected on this form is obtained under the authority of the Mining Act. This information will be used to maintain a record and ongoing status of the mining claim(s). Questions about this collection should be directed to the Provincial Manager, Minings Lands, Ministry of Northern Development and Mines, 4th Floor, 159 Cedar Street, Sudbury, Ontario P3E 6A5, telephone (705) 670-7264.

Les renseignements personnels contenus dans la présente formule sont recueillis en vertu de la Loi sur les mines et serviront à tenir à jour un registre des concessions minières. Adresser toute question sur la collecte de ces renseignements au chef provincial des terrains miniers, ministère du Développement du Nord et des Mines, 159, rue Cedar, 4^e étage, Sudbury (Ontario) P3E 6A5, téléphone (705) 670-7264.

1. Direct Costs/Coûts directs

Type	Description	Amount Montant	Totals Total global
Wages Salaires	Labour 4x150.00 Main-d'oeuvre	600.00	
	Field Supervision Supervision sur le terrain		600.00
Contractor's and Consultant's Fees Droits de l'entrepreneur et de l'expert- conseil	Type assay costs		
	7x12.00	84.00	84.00
Supplies Used Fournitures utilisées	Type		
	RECEIVED MAR 31 1993		
Equipment Rental Location de matériel	Type MINING LANDS BRANCH		
Total Direct Costs Total des coûts directs			684.00

2. Indirect Costs/Coûts indirects

** Note: When claiming Rehabilitation work Indirect costs are not allowable as assessment work.
Pour le remboursement des travaux de réhabilitation, les coûts indirects ne sont pas admissibles en tant que travaux d'évaluation.

Type	Description	Amount Montant	Totals Total global
Transportation Transport	Type chev pickup	120.00	
	snow machine	60.00	180.00
Food and Lodging Nourriture et hébergement			
Mobilization and Demobilization Mobilisation et démobilisation			
Sub Total of Indirect Costs Total partiel des coûts indirects			180.00
Amount Allowable (not greater than 20% of Direct Costs) Montant admissible (n'excédant pas 20 % des coûts directs)			136.80
Total Value of Assessment Credit (Total of Direct and Allowable Indirect costs)			820.80
Valeur totale du crédit d'évaluation (Total des coûts directs et Indirects admissibles)			

Note: The recorded holder will be required to verify expenditures claimed in this statement of costs within 30 days of a request for verification. If verification is not made, the Minister may reject for assessment work all or part of the assessment work submitted.

Note : Le titulaire enregistré sera tenu de vérifier les dépenses demandées dans le présent état des coûts dans les 30 jours suivant une demande à cet effet. Si la vérification n'est pas effectuée, le ministre peut rejeter tout ou une partie des travaux d'évaluation présentés.

Filing Discounts

1. Work filed within two years of completion is claimed at 100% of the above Total Value of Assessment Credit.
2. Work filed three, four or five years after completion is claimed at 50% of the above Total Value of Assessment Credit. See calculations below:

Total Value of Assessment Credit	Total Assessment Claimed
	x 0.50 =

Remises pour dépôt

1. Les travaux déposés dans les deux ans suivant leur achèvement sont remboursés à 100 % de la valeur totale susmentionnée du crédit d'évaluation.
2. Les travaux déposés trois, quatre ou cinq ans après leur achèvement sont remboursés à 50 % de la valeur totale du crédit d'évaluation susmentionné. Voir les calculs ci-dessous.

Valeur totale du crédit d'évaluation	Évaluation totale demandée
	x 0,50 =

Certification Verifying Statement of Costs

I hereby certify:
that the amounts shown are as accurate as possible and these costs were incurred while conducting assessment work on the lands shown on the accompanying Report of Work form.

that as Recorded holder I am authorized
(Recorded Holder, Agent, Position in Company)

to make this certification

Attestation de l'état des coûts

J'atteste par la présente :
que les montants indiqués sont le plus exact possible et que ces dépenses ont été engagées pour effectuer les travaux d'évaluation sur les terrains indiqués dans la formule de rapport de travail ci-joint.

Et qu'à titre de _____ je suis autorisé
(titulaire enregistré, représentant, poste occupé dans la compagnie)

à faire cette attestation.

Signature A. Bennett Date March 17/9

Report of Work Conducted After Recording Claim

Mining Act

Transaction Number
W-9310-00004

Personal information collected on this form is obtained under the authority of the Mining Act. This information will be used for correspondence. Questions about this collection should be directed to the Provincial Manager, Mining Lands, Ministry of Northern Development and Mines, Fourth Floor, 159 Cedar Street, Sudbury, Ontario, P3E 6A5, telephone (705) 670-7264.

- Instructions:**
- Please type or print and submit in duplicate.
 - Refer to the Mining Act and Regulations for requirements of filing assessment work or consult the Mining Recorder.
 - A separate copy of this form must be completed for each Work Group.
 - Technical reports and maps must accompany this form in duplicate.
 - A sketch, showing the claims the work is assigned to, must accompany this form.

Recorded Holder(s) Bernard Barton		Client No. 105451
Address box 254 Dryden Ont. p8n2y8		Telephone No. 807 937 4309
Mining Division Kenora	Township/Area Revell twp	M or G Plan No. G1321
Dates Work Performed From: June 1 /91		To: Nov 26 /92

Work Performed (Check One Work Group Only)

Work Group	Type
Geotechnical Survey	
Physical Work, Including Drilling	
Rehabilitation	
Other Authorized Work	
Assays	mapping & sampling
Assignment from Reserve	

RECEIVED
MAR 31 1993

MINING LANDS BRANCH

Total Assessment Work Claimed on the Attached Statement of Costs \$ 3120.00

Note: The Minister may reject for assessment work credit all or part of the assessment work submitted if the recorded holder cannot verify expenditures claimed in the statement of costs within 30 days of a request for verification.

Persons and Survey Company Who Performed the Work (Give Name and Address of Author of Report)

Name	Address
Bernard Barton	box 254 Dryden Ont. p8n2y8

(attach a schedule if necessary)

Certification of Beneficial Interest * See Note No. 1 on reverse side

I certify that at the time the work was performed, the claims covered in this work report were recorded in the current holder's name or held under a beneficial interest by the current recorded holder.	Date March 17/93	Recorded Holder or Agent (Signature) <i>Bernard Barton</i>
--	---------------------	---

Certification of Work Report

I certify that I have a personal knowledge of the facts set forth in this Work report, having performed the work or witnessed same during and/or after its completion and annexed report is true.		
Name and Address of Person Certifying Bernard Barton box 254 Dryden Ont. p8n2y8		
Telephone No. 807 937 4309	Date March 17 1993	Certified By (Signature) <i>Bernard Barton</i>

For Office Use Only

Total Value Cr. Recorded	Date Recorded	Mining Recorder	Received Stamp
	Deemed Approval Date	Date Approved	
	Date Notice for Amendments Sent		



Ministry of
Northern Development
and Mines

Ministère du
Développement du Nord
et des mines

**Statement of Costs
for Assessment Credit**

**État des coûts aux fins
du crédit d'évaluation**

Mining Act/Loi sur les mines

Transaction No./N° de transaction

W-9310-00004

Personal information collected on this form is obtained under the authority of the Mining Act. This information will be used to maintain a record and ongoing status of the mining claim(s). Questions about this collection should be directed to the Provincial Manager, Minings Lands, Ministry of Northern Development and Mines, 4th Floor, 159 Cedar Street, Sudbury, Ontario P3E 6A5, telephone (705) 670-7264.

Les renseignements personnels contenus dans la présente formule sont recueillis en vertu de la Loi sur les mines et serviront à tenir à jour un registre des concessions minières. Adresser toute question sur la collecte de ces renseignements au chef provincial des terrains miniers, ministère du Développement du Nord et des Mines, 159, rue Cedar, 4^e étage, Sudbury (Ontario) P3E 6A5, téléphone (705) 670-7264.

1. Direct Costs/Coûts directs

Type	Description	Amount Montant	Totals Total global
Wages Salaires	Labour 14x150 Main-d'oeuvre	2100.00	
	Field Supervision Supervision sur le terrain		2100.00
Contractor's and Consultant's Fees Droits de l'entrepreneur et de l'expert- conseil	Type		
Supplies Used Fournitures utilisées	Type assay costs		
	38x\$12=456.00	456.00	
	explosives	100,00	
			556.00
Equipment Rental Location de matériel	Type pump rent	64.00	
			64.00
Total Direct Costs Total des coûts directs			2720.00

2. Indirect Costs/Coûts indirects

** Note: When claiming Rehabilitation work Indirect costs are not allowable as assessment work.
Pour le remboursement des travaux de réhabilitation, les coûts indirects ne sont pas admissibles en tant que travaux d'évaluation.

Type	Description	Amount Montant	Totals Total global
Transportation Transport	Type chev pickup	400.00	
			400.00
Food and Lodging Nourriture et hébergement			
Mobilization and Demobilization Mobilisation et démobilisation			
Sub Total of Indirect Costs Total partiel des coûts indirects			400.00
Amount Allowable (not greater than 20% of Direct Costs) Montant admissible (n'excédant pas 20 % des coûts directs)			400.00
Total Value of Assessment Credit (Total of Direct and Allowable Indirect costs)			3120.00

RECEIVED
MAR 31 1993
MINING LANDS BRANCH

Note: The recorded holder will be required to verify expenditures claimed in this statement of costs within 30 days of a request for verification. If verification is not made, the Minister may reject for assessment work all or part of the assessment work submitted.

Note : Le titulaire enregistré sera tenu de vérifier les dépenses demandées dans le présent état des coûts dans les 30 jours suivant une demande à cet effet. Si la vérification n'est pas effectuée, le ministre peut rejeter tout ou une partie des travaux d'évaluation présentés.

Filing Discounts

1. Work filed within two years of completion is claimed at 100% of the above Total Value of Assessment Credit.
2. Work filed three, four or five years after completion is claimed at 50% of the above Total Value of Assessment Credit. See calculations below:

Total Value of Assessment Credit	Total Assessment Claimed
	× 0.50 =

Remises pour dépôt

1. Les travaux déposés dans les deux ans suivant leur achèvement sont remboursés à 100 % de la valeur totale susmentionnée du crédit d'évaluation.
2. Les travaux déposés trois, quatre ou cinq ans après leur achèvement sont remboursés à 50 % de la valeur totale du crédit d'évaluation susmentionné. Voir les calculs ci-dessous.

Valeur totale du crédit d'évaluation	Evaluation totale demandée
	× 0,50 =

Certification Verifying Statement of Costs

I hereby certify:
that the amounts shown are as accurate as possible and these costs were incurred while conducting assessment work on the lands shown on the accompanying Report of Work form.

that as recorded holder I am authorized
(Recorded Holder, Agent, Position in Company)

to make this certification

Attestation de l'état des coûts

J'atteste par la présente :
que les montants indiqués sont le plus exact possible et que ces dépenses ont été engagées pour effectuer les travaux d'évaluation sur les terrains indiqués dans la formule de rapport de travail ci-joint.

Et qu'à titre de _____ je suis autorisé
(titulaire enregistré, représentant, poste occupé dans la compagnie)

à faire cette attestation.

Signature: Brent Beetz Date: March 17/93



Report of Work Conducted Before Recording Claim

Transaction Number

W. 9310.00005

Mining Act

Personal information collected on this form is obtained under the authority of the Mining Act. This information will be used for correspondence. Questions about this collection should be directed to the Provincial Manager, Mining Lands, Ministry of Northern Development and Mines, Fourth Floor, 159 Cedar Street, Sudbury, Ontario, P3E 6A5, telephone (705) 670-7264.

- Instructions:**
- Please type or print and submit in duplicate.
 - Refer to the Mining Act and Regulations for requirements of filing assessment work or consult the Mining Recorder.
 - A separate copy of this form must be completed for each Work Group.
 - Technical reports and maps must accompany this form in duplicate.
 - A sketch, showing the claims the work is assigned to, must accompany this form.

Recorded Holder(s) Bernard Barton		Client No. 105451
Address box 254 Dryden Ont. p8n2y8		Telephone No. 807 937 4309
Mining Division Kenora	Township/Area Contact Bay Area	M or G Plan No. G 2579
Dates Work Performed From: June 21 / 92		To: July 26 / 92

Work Performed (Check One Work Group Only)

Work Group	Type
<input type="checkbox"/> Regional Surveys	
<input checked="" type="checkbox"/> Prospecting	mapping & sampling

Total Assessment Work Claimed on the Attached Statement of Costs \$ 450.00

Note: The Minister may reject for assessment work credit all or part of the assessment work submitted if the recorded holder cannot verify expenditures claimed in the statement of costs within 30 days of a request for verification.

Persons and Survey Company Who Performed the Work (Give Name and Address of Author of Report)

Name	Address
Bernard Barton	box 254 Dryden Ont. P8n2y8
RECEIVED	
MAR 31 1993	
MINING LANDS BRANCH	

(attach a schedule if necessary)

Certification of Beneficial Interest * See Note No. 1 on reverse side

I certify that at the time the work was performed, the claims covered in this work report were recorded in the current holder's name or held under a beneficial interest by the current recorded holder.	Date March 17/93	Recorded Holder or Agent (Signature) <i>Bernard Barton</i>
--	---------------------	---

Certification of Work Report

I certify that I have a personal knowledge of the facts set forth in this work report, having performed the work or witnessed it during and/or after its completion, and the annexed report is true.		
Name and Address of Person Certifying Bernard Barton		
Telephone No. 807 937 4309	Date March 17/93	Certified By (Signature) <i>Bernard Barton</i>

For Office Use Only

Total Value Cr. Recorded	Date Recorded	Mining Recorder	Received Stamp
	Deemed Approval Date	Date Approved	
	Date Notice for Amendments Sent		

Claim Number	Number of Claim Units
1160964	1
1	

Total Number of Claims

Value of Work Done on Land Subsequently Staked as this Claim
450.00
450

Total Value Work Done on Subsequently Staked Land

Value Applied to this Claim		
From Work Done on Land Subsequently Staked as this Claim	From the Allowable 25% of the Survey Costs from Adjacent Crown Land	Total Applied to this Claim
450.00		450.00
		450.00

Total Applied

Value Assigned from this Claim	Reserve: Work to be Claimed at Future Date

Total Assigned

Total Reserve



Ministry of
Northern Development
and Mines

Ministère du
Développement du Nord
et des mines

**Statement of Costs
for Assessment Credit**

**État des coûts aux fins
du crédit d'évaluation**

Mining Act/Loi sur les mines

Transaction No./N° de transaction
W. 9310-00005

Personal information collected on this form is obtained under the authority of the Mining Act. This information will be used to maintain a record and ongoing status of the mining claim(s). Questions about this collection should be directed to the Provincial Manager, Minings Lands, Ministry of Northern Development and Mines, 4th Floor, 159 Cedar Street, Sudbury, Ontario P3E 6A5, telephone (705) 670-7264.

Les renseignements personnels contenus dans la présente formule sont recueillis en vertu de la Loi sur les mines et serviront à tenir à jour un registre des concessions minières. Adresser toute question sur la collecte de ces renseignements au chef provincial des terrains miniers, ministère du Développement du Nord et des Mines, 159, rue Cedar, 4^e étage, Sudbury (Ontario) P3E 6A5, téléphone (705) 670-7264.

1. Direct Costs/Coûts directs

Type	Description	Amount Montant	Totals Total global
Wages Salaires	Labour 3x150 Main-d'oeuvre	450.00	450.00
	Field Supervision Supervision sur le terrain		
Contractor's and Consultant's Fees Droits de l'entrepreneur et de l'expert- consell	Type		
Supplies Used Fournitures utilisées	Type		
Equipment Rental Location de matériel	Type		
Total Direct Costs Total des coûts directs			450.00

2. Indirect Costs/Coûts indirects

**** Note:** When claiming Rehabilitation work Indirect costs are not allowable as assessment work.
Pour le remboursement des travaux de réhabilitation, les coûts indirects ne sont pas admissibles en tant que travaux d'évaluation.

Type	Description	Amount Montant	Totals Total global
Transportation Transport	Type		
Food and Lodging Nourriture et hébergement	MAR 31 1993		
Mobilization and Demobilization Mobilisation et démobilisation	MINING LANDS BRANCH		
Sub Total of Indirect Costs Total partiel des coûts indirects			
Amount Allowable (not greater than 20% of Direct Costs) Montant admissible (n'excédant pas 20 % des coûts directs)			
Total Value of Assessment Credit (Total of Direct and Allowable indirect costs)		Valeur totale du crédit d'évaluation (Total des coûts directs et indirects admissibles)	450.00

Note: The recorded holder will be required to verify expenditures claimed in this statement of costs within 30 days of a request for verification. If verification is not made, the Minister may reject for assessment work all or part of the assessment work submitted.

Note : Le titulaire enregistré sera tenu de vérifier les dépenses demandées dans le présent état des coûts dans les 30 jours suivant une demande à cet effet. Si la vérification n'est pas effectuée, le ministre peut rejeter tout ou une partie des travaux d'évaluation présentés.

Filing Discounts

1. Work filed within two years of completion is claimed at 100% of the above Total Value of Assessment Credit.
2. Work filed three, four or five years after completion is claimed at 50% of the above Total Value of Assessment Credit. See calculations below:

Total Value of Assessment Credit	Total Assessment Claimed
	× 0.50 =

Remises pour dépôt

1. Les travaux déposés dans les deux ans suivant leur achèvement sont remboursés à 100 % de la valeur totale susmentionnée du crédit d'évaluation.
2. Les travaux déposés trois, quatre ou cinq ans après leur achèvement sont remboursés à 50 % de la valeur totale du crédit d'évaluation susmentionné. Voir les calculs ci-dessous.

Valeur totale du crédit d'évaluation	Évaluation totale demandée
	× 0,50 =

Certification Verifying Statement of Costs

I hereby certify:
that the amounts shown are as accurate as possible and these costs were incurred while conducting assessment work on the lands shown on the accompanying Report of Work form.

that as recorded holder I am authorized
(Recorded Holder, Agent, Position in Company)

to make this certification

Attestation de l'état des coûts

J'atteste par la présente :
que les montants indiqués sont le plus exact possible et que ces dépenses ont été engagées pour effectuer les travaux d'évaluation sur les terrains indiqués dans la formule de rapport de travail ci-joint.

Et qu'à titre de _____ je suis autorisé
(titulaire enregistré, représentant, poste occupé dans la compagnie)

à faire cette attestation.

Signature *Robert B. B...* Date *March 7/93*



Report of Work Conducted After Recording Claim

Mining Act

Transaction Number
W. 9310.00006

Personal information collected on this form is obtained under the authority of the Mining Act. This information will be used for correspondence. Questions about this collection should be directed to the Provincial Manager, Mining Lands, Ministry of Northern Development and Mines, Fourth Floor, 159 Cedar Street, Sudbury, Ontario, P3E 6A5, telephone (705) 670-7264.

- Instructions:**
- Please type or print and submit in duplicate.
 - Refer to the Mining Act and Regulations for requirements of filing assessment work or consult the Mining Recorder.
 - A separate copy of this form must be completed for each Work Group.
 - Technical reports and maps must accompany this form in duplicate.
 - A sketch, showing the claims the work is assigned to, must accompany this form.

Recorded Holder(s) Bernard Barton		Client No. 105451
Address box 254 Dryden Ont. p8n2y8		Telephone No. 807 937 4309
Mining Division Kenora	Township/Area Hyndman twp.	M or G Plan No. G1314
Dates Work Performed From: august 16 1992	To: august 18 1992	

Work Performed (Check One Work Group Only)

Work Group	Type
Geotechnical Survey	
Physical Work, Including Drilling	RECEIVED
Rehabilitation	MAR 31 1993
Other Authorized Work	MINING LANDS BRANCH
Assays	mapping and sampling
Assignment from Reserve	

Total Assessment Work Claimed on the Attached Statement of Costs \$ 630.00

Note: The Minister may reject for assessment work credit all or part of the assessment work submitted if the recorded holder cannot verify expenditures claimed in the statement of costs within 30 days of a request for verification.

Persons and Survey Company Who Performed the Work (Give Name and Address of Author of Report)

Name	Address
Bernard Barton	box 254 Dryden Ont. p8n2y8

(attach a schedule if necessary)

Certification of Beneficial Interest * See Note No. 1 on reverse side

I certify that at the time the work was performed, the claims covered in this work report were recorded in the current holder's name or held under a beneficial interest by the current recorded holder.	Date march 17/93	Recorded Holder or Agent (Signature) <i>Bernard Barton</i>
--	----------------------------	---

Certification of Work Report

I certify that I have a personal knowledge of the facts set forth in this Work report, having performed the work or witnessed same during and/or after its completion and annexed report is true.		
Name and Address of Person Certifying Bernard Barton		
Telephone No. 807 937 4309	Date march 17 1993	Certified By (Signature) <i>Bernard Barton</i>

For Office Use Only

Total Value Cr. Recorded	Date Recorded	Mining Recorder	Received Stamp
	Deemed Approval Date	Date Approved	
	Date Notice for Amendments Sent		

Work Report Number for Applying Reserve	Claim Number (see Note 2)	Number of Claim Units
	1133684	1
Total Number of Claims		

Value of Assessment Work Done on this Claim	Value Applied to this Claim
630.00	530.00
Total Value Work Done	Total Value Work Applied
630.00	530.00

Value Assigned from this Claim	Reserve: Work to be Claimed at a Future Date
	100.00
Total Assigned From	Total Reserve
	100.00

Credits you are claiming in this report may be cut back. In order to minimize the adverse effects of such deletions, please indicate from which claims you wish to prioritize the deletion of credits. Please mark (✓) one of the following:

- Credits are to be cut back starting with the claim listed last, working backwards.
- Credits are to be cut back equally over all claims contained in this report of work.
- Credits are to be cut back as prioritized on the attached appendix.

In the event that you have not specified your choice of priority, option one will be implemented.

Note 1: Examples of beneficial interest are unrecorded transfers, option agreements, memorandum of agreements, etc., with respect to the mining claims.

Note 2: If work has been performed on patented or leased land, please complete the following:

I certify that the recorded holder had a beneficial interest in the patented or leased land at the time the work was performed.	Date
Signature	



Ministry of
Northern Development
and Mines

Ministère du
Développement du Nord
et des mines

**Statement of Costs
for Assessment Credit**

**État des coûts aux fins
du crédit d'évaluation**

Mining Act/Loi sur les mines

Transaction No./N° de transaction

W. 9310-00006

Personal information collected on this form is obtained under the authority of the Mining Act. This information will be used to maintain a record and ongoing status of the mining claim(s). Questions about this collection should be directed to the Provincial Manager, Minings Lands, Ministry of Northern Development and Mines, 4th Floor, 159 Cedar Street, Sudbury, Ontario P3E 6A5, telephone (705) 670-7264.

Les renseignements personnels contenus dans la présente formule sont recueillis en vertu de la Loi sur les mines et serviront à tenir à jour un registre des concessions minières. Adresser toute question sur la collecte de ces renseignements au chef provincial des terrains miniers, ministère du Développement du Nord et des Mines, 159, rue Cedar, 4^e étage, Sudbury (Ontario) P3E 6A5, téléphone (705) 670-7264.

1. Direct Costs/Coûts directs

Type	Description	Amount Montant	Totals Total global
Wages Salaires	Labour 3x150 Main-d'oeuvre	450.00	
	Field Supervision Supervision sur le terrain		450.00
Contractor's and Consultant's Fees Droits de l'entrepreneur et de l'expert- conseil	Type		
Supplies Used Fournitures utilisées	Type		
	assay costs		
	7 x 12.00	84.00	
			84.00
Equipment Rental Location de matériel	Type		
Total Direct Costs Total des coûts directs			534.00

2. Indirect Costs/Coûts indirects

** Note: When claiming Rehabilitation work Indirect costs are not allowable as assessment work.
Pour le remboursement des travaux de réhabilitation, les coûts indirects ne sont pas admissibles en tant que travaux d'évaluation.

Type	Description	Amount Montant	Totals Total global
Transportation Transport	Type		
	chev pickup	100.00	
RECEIVED			
MAR 31 1993			
Food and Lodging Nourriture et hébergement			
Mobilization and Demobilization Mobilisation et démobilisation			
Sub Total of Indirect Costs Total partiel des coûts indirects			100.00
Amount Allowable (not greater than 20% of Direct Costs) Montant admissible (n'excédant pas 20 % des coûts directs)			100.00
Total Value of Assessment Credit (Total of Direct and Allowable indirect costs)			630.00
Valeur totale du crédit d'évaluation (Total des coûts directs et indirects admissibles)			

Note: The recorded holder will be required to verify expenditures claimed in this statement of costs within 30 days of a request for verification. If verification is not made, the Minister may reject for assessment work all or part of the assessment work submitted.

Note : Le titulaire enregistré sera tenu de vérifier les dépenses demandées dans le présent état des coûts dans les 30 jours suivant une demande à cet effet. Si la vérification n'est pas effectuée, le ministre peut rejeter tout ou une partie des travaux d'évaluation présentés.

Filing Discounts

1. Work filed within two years of completion is claimed at 100% of the above Total Value of Assessment Credit.
2. Work filed three, four or five years after completion is claimed at 50% of the above Total Value of Assessment Credit. See calculations below:

Total Value of Assessment Credit	Total Assessment Claimed
	× 0.50 =

Remises pour dépôt

1. Les travaux déposés dans les deux ans suivant leur achèvement sont remboursés à 100 % de la valeur totale susmentionnée du crédit d'évaluation.
2. Les travaux déposés trois, quatre ou cinq ans après leur achèvement sont remboursés à 50 % de la valeur totale du crédit d'évaluation susmentionné. Voir les calculs ci-dessous.

Valeur totale du crédit d'évaluation	Évaluation totale demandée
	× 0,50 =

Certification Verifying Statement of Costs

I hereby certify:
that the amounts shown are as accurate as possible and these costs were incurred while conducting assessment work on the lands shown on the accompanying Report of Work form.

that as *Recorded Holder* I am authorized
(Recorded Holder, Agent, Position in Company)

to make this certification

Attestation de l'état des coûts

J'atteste par la présente :
que les montants indiqués sont le plus exact possible et que ces dépenses ont été engagées pour effectuer les travaux d'évaluation sur les terrains indiqués dans la formule de rapport de travail ci-joint.

Et qu'à titre de _____ je suis autorisé
(titulaire enregistré, représentant, poste occupé dans la compagnie)

à faire cette attestation.

Signature *B. B. B.* Date *March 17/93*



Report of Work Conducted After Recording Claim

Mining Act

Transaction Number

W-9310-00007

Personal information collected on this form is obtained under the authority of the Mining Act. This information will be used for correspondence. Questions about this collection should be directed to the Provincial Manager, Mining Lands, Ministry of Northern Development and Mines, Fourth Floor, 159 Cedar Street, Sudbury, Ontario, P3E 6A5, telephone (705) 670-7264.

- Instructions:**
- Please type or print and submit in duplicate.
 - Refer to the Mining Act and Regulations for requirements of filing assessment work or consult the Mining Recorder.
 - A separate copy of this form must be completed for each Work Group.
 - Technical reports and maps must accompany this form in duplicate.
 - A sketch, showing the claims the work is assigned to, must accompany this form.

Recorded Holder(s) Bernard Barton		Client No. 105451
Address box 254 Dryden Ont. p8n2y8		Telephone No. 807 937 4309
Mining Division Kenora	Township/Area Hyndman twp	M or G Plan No. G1314
Dates Work Performed From: July 10 /91		To: Oct 29/92

Work Performed (Check One Work Group Only)

Work Group	Type
Geotechnical Survey	
Physical Work, Including Drilling	
Rehabilitation	
Other Authorized Work	
Assays	prospecting & sampling
Assignment from Reserve	

RECEIVED

MAR 31 1993

MINING LANDS BRANCH

Total Assessment Work Claimed on the Attached Statement of Costs \$ 892.00

Note: The Minister may reject for assessment work credit all or part of the assessment work submitted if the recorded holder cannot verify expenditures claimed in the statement of costs within 30 days of a request for verification.

Persons and Survey Company Who Performed the Work (Give Name and Address of Author of Report)

Name	Address
Bernard Barton	box 254 Dryden Ont. p8n2y8

(attach a schedule if necessary)

Certification of Beneficial Interest * See Note No. 1 on reverse side

I certify that at the time the work was performed, the claims covered in this work report were recorded in the current holder's name or held under a beneficial interest by the current recorded holder.	Date March 17/93	Recorded Holder or Agent (Signature) <i>Bernard Barton</i>
--	---------------------	---

Certification of Work Report

I certify that I have a personal knowledge of the facts set forth in this Work report, having performed the work or witnessed same during and/or after its completion and annexed report is true.		
Name and Address of Person Certifying Bernard Barton box 254 Dryden Ont. p8n2y8		
Telephone No. 807 937 4309	Date march 17 1993	Certified By (Signature) <i>Bernard Barton</i>

For Office Use Only

Total Value Cr. Recorded	Date Recorded	Mining Recorder	Received Stamp
	Deemed Approval Date	Date Approved	
	Date Notice for Amendments Sent		

Work Report Number for Applying Reserve	Claim Number (see Note 2)	Number of Claim Units
	1133685	1
	1133686	1
	1133687	1
Total Number of Claims		

Total Number of Claims

Value of Assessment Work Done on this Claim	Value Applied to this Claim
372.00	92.00
200.00	400.00
320.00	400.00
Total Value Work Done	
	892.00
Total Value Work Applied	

Total Value Work Done

Total Value Work Applied

Value Assigned from this Claim	Reserve: Work to be Claimed at a Future Date
Total Assigned From	
Total Reserve	

Total Assigned From

Total Reserve

Credits you are claiming in this report may be cut back. In order to minimize the adverse effects of such deletions, please indicate from which claims you wish to prioritize the deletion of credits. Please mark (✓) one of the following:

- 1. Credits are to be cut back starting with the claim listed last, working backwards.
- 2. Credits are to be cut back equally over all claims contained in this report of work.
- 3. Credits are to be cut back as prioritized on the attached appendix.

In the event that you have not specified your choice of priority, option one will be implemented.

Note 1: Examples of beneficial interest are unrecorded transfers, option agreements, memorandum of agreements, etc., with respect to the mining claims.

Note 2: If work has been performed on patented or leased land, please complete the following:

I certify that the recorded holder had a beneficial interest in the patented or leased land at the time the work was performed.

Signature

[Handwritten Signature]

Date

March 17, 1983



Ministry of
Northern Development
and Mines

Ministère du
Développement du Nord
et des mines

Statement of Costs
for Assessment Credit

État des coûts aux fins
du crédit d'évaluation

Mining Act/Loi sur les mines

Transaction No./N° de transaction

W. 9310.00007

Personal information collected on this form is obtained under the authority of the Mining Act. This information will be used to maintain a record and ongoing status of the mining claim(s). Questions about this collection should be directed to the Provincial Manager, Minings Lands, Ministry of Northern Development and Mines, 4th Floor, 159 Cedar Street, Sudbury, Ontario P3E 6A5, telephone (705) 670-7264.

Les renseignements personnels contenus dans la présente formule sont recueillis en vertu de la Loi sur les mines et serviront à tenir à jour un registre des concessions minières. Adresser toute question sur la collecte de ces renseignements au chef provincial des terrains miniers, ministère du Développement du Nord et des Mines, 159, rue Cedar, 4^e étage, Sudbury (Ontario) P3E 6A5, téléphone (705) 670-7264.

1. Direct Costs/Coûts directs

Type	Description	Amount Montant	Totals Total global
Wages Salaires	Labour 4x150 Main-d'œuvre	600.00	600.00
	Field Supervision Supervision sur le terrain		
Contractor's and Consultant's Fees Droits de l'entrepreneur et de l'expert- conseil	Type		144.00
	assays 12 assays @ \$12x00	144.00	
Supplies Used Fournitures utilisées	Type		
Equipment Rental Location de matériel	Type		
Total Direct Costs Total des coûts directs			744.00

2. Indirect Costs/Coûts indirects

** Note: When claiming Rehabilitation work Indirect costs are not allowable as assessment work.
Pour le remboursement des travaux de réhabilitation, les coûts indirects ne sont pas admissibles en tant que travaux d'évaluation.

Type	Description	Amount Montant	Totals Total global
Transportation Transport	Type		160.00
	chev pickup	160.00	
RECEIVED			
MAR 31 1993			160.00
Food and Lodging Nourriture et hébergement	MINING LANDS BRANCH		
Mobilization and Demobilization Mobilisation et démobilisation			
Sub Total of Indirect Costs Total partiel des coûts indirects			160.00
Amount Allowable (not greater than 20% of Direct Costs) Montant admissible (n'excédant pas 20 % des coûts directs)			148.00
Total Value of Assessment Credit (Total of Direct and Allowable indirect costs)			892.00
Valeur totale du crédit d'évaluation (Total des coûts directs et indirects admissibles)			

Note: The recorded holder will be required to verify expenditures claimed in this statement of costs within 30 days of a request for verification. If verification is not made, the Minister may reject for assessment work all or part of the assessment work submitted.

Note : Le titulaire enregistré sera tenu de vérifier les dépenses demandées dans le présent état des coûts dans les 30 jours suivant une demande à cet effet. Si la vérification n'est pas effectuée, le ministre peut rejeter tout ou une partie des travaux d'évaluation présentés.

Filing Discounts

1. Work filed within two years of completion is claimed at 100% of the above Total Value of Assessment Credit.
2. Work filed three, four or five years after completion is claimed at 50% of the above Total Value of Assessment Credit. See calculations below:

Total Value of Assessment Credit	Total Assessment Claimed
	x 0.50 =

Remises pour dépôt

1. Les travaux déposés dans les deux ans suivant leur achèvement sont remboursés à 100 % de la valeur totale susmentionnée du crédit d'évaluation.
2. Les travaux déposés trois, quatre ou cinq ans après leur achèvement sont remboursés à 50 % de la valeur totale du crédit d'évaluation susmentionné. Voir les calculs ci-dessous.

Valeur totale du crédit d'évaluation	Évaluation totale demandée
	x 0,50 =

Certification Verifying Statement of Costs

I hereby certify:
that the amounts shown are as accurate as possible and these costs were incurred while conducting assessment work on the lands shown on the accompanying Report of Work form.

that as recorded holder I am authorized
(Recorded Holder, Agent, Position in Company)

to make this certification

Attestation de l'état des coûts

J'atteste par la présente :
que les montants indiqués sont le plus exact possible et que ces dépenses ont été engagées pour effectuer les travaux d'évaluation sur les terrains indiqués dans la formule de rapport de travail ci-joint.

Et qu'à titre de _____ je suis autorisé
(titulaire enregistré, représentant, poste occupé dans la compagnie)


à faire cette attestation.

Signature <i>Bernie Bantz</i>	Date March 17/93
----------------------------------	---------------------

INDEX TO LAND DISPOSITION

PLAN
 G-1321
 TOWNSHIP
 REVELL

M.N.R. ADMINISTRATIVE DISTRICT
 IGNACE
 MINING DIVISION
 KENORA
 LAND TITLES/REGISTRY DIVISION
 KENORA



THE INFORMATION THAT APPEARS ON THIS MAP HAS BEEN COMPILED FROM VARIOUS SOURCES, AND ACCURACY IS NOT GUARANTEED. THOSE WISHING TO STAKE MINING CLAIMS SHOULD CONSULT WITH THE MINING RECORDER, MINISTRY OF NORTHERN DEVELOPMENT AND MINES, FOR ADDITIONAL INFORMATION ON THE STATUS OF THE LANDS SHOWN HEREON.

AREAS WITHDRAWN FROM DISPOSITION

MRO - Mining Rights Only
 SRO - Surface Rights Only
 M + S - Mining and Surface Rights


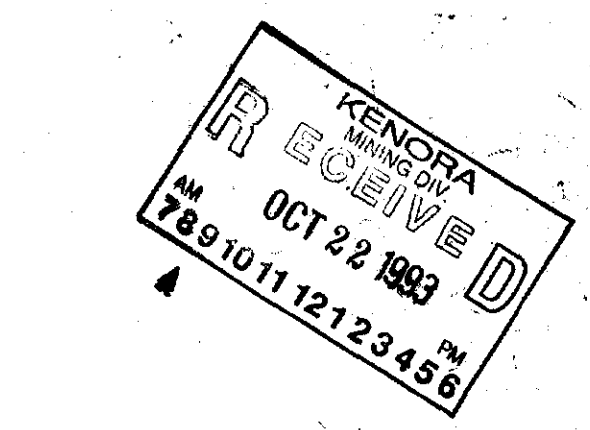
Description Order No. Date Disposition File

SYMBOLS

Boundary	
Township, Meridian, baseline	—
Road allowance: surveyed	—
shoreline	—
Lot/Concession: surveyed	—
unsurveyed	—
Parcel: surveyed	—
unsurveyed	—
Right-of-way: road	—
railway	—
utility	—
Reservation	—
Cliff, Pit, Pile	—
Contour	—
Interpolated	—
Approximate	—
Depression	—
Control point (horizontal)	—
Flooded land	—
Mine head frame	—
Pipeline (above ground)	—
Railway: single track	—
double track	—
abandoned	—
Road: highway, county, township	—
access	—
trail, bush	—
Shoreline (original)	—
Transmission line	—
Wooded area	—


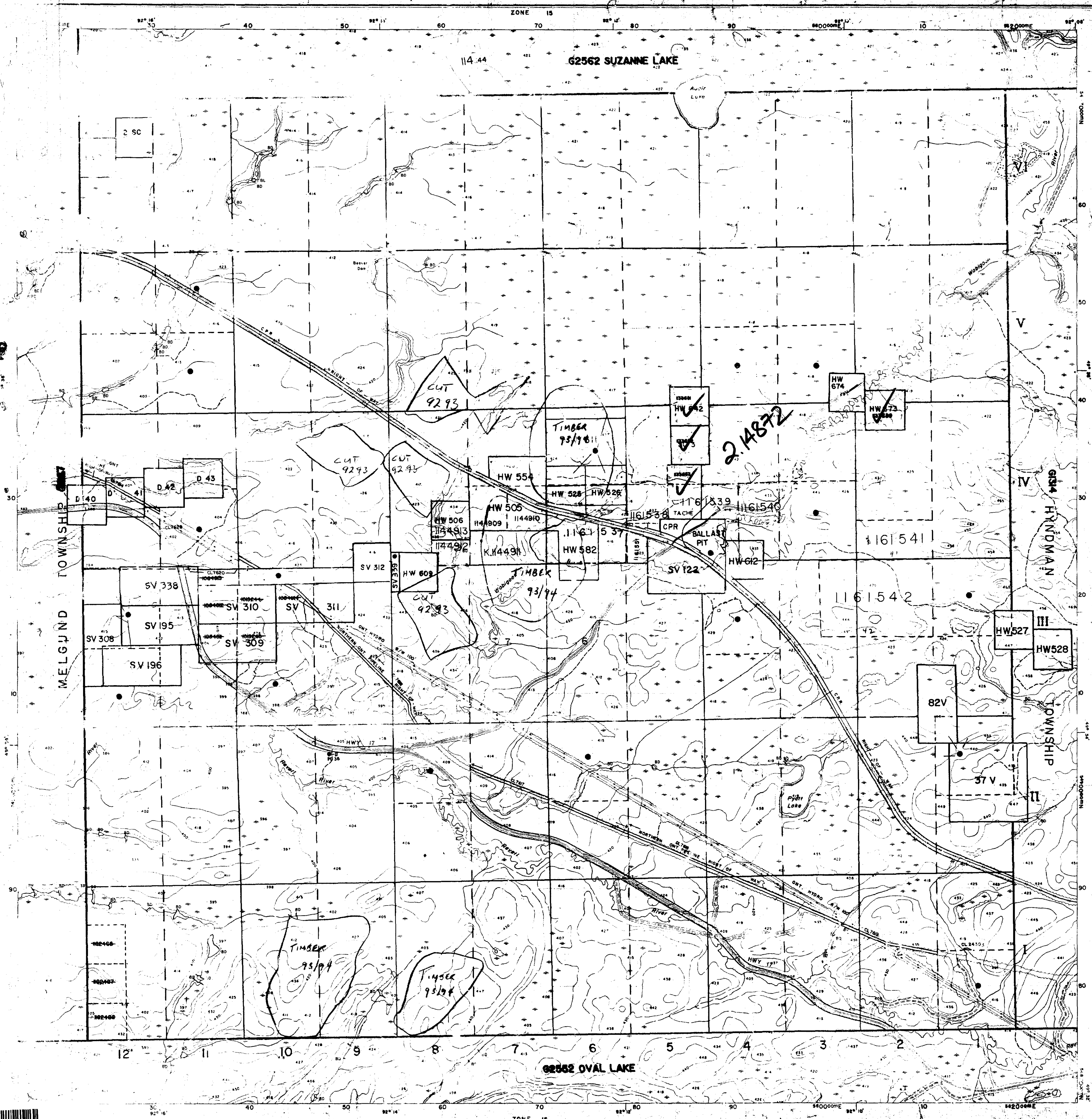
DISPOSITION OF CROWN LANDS

Patent	●
Surface & Mining Rights	○
Surface Rights Only	○
Mining Rights Only	○
Lease	■
Surface & Mining Rights	■
Surface Rights Only	■
Mining Rights Only	■
Licence of Occupation	▽
Order-in-Council	OC
Cancelled	○
Reservation	○
Sand & Gravel	○



REVELL TWP.

G. 1321



NOTES

RESERVE FLOODING RIGHTS TO CONTOUR 1084' ON ALL LANDS BORDERING ON LAKE OF THE WOODS.

400' SHOWN THUS S.R.O. RESERVED TO M.N.R. FILE 163473

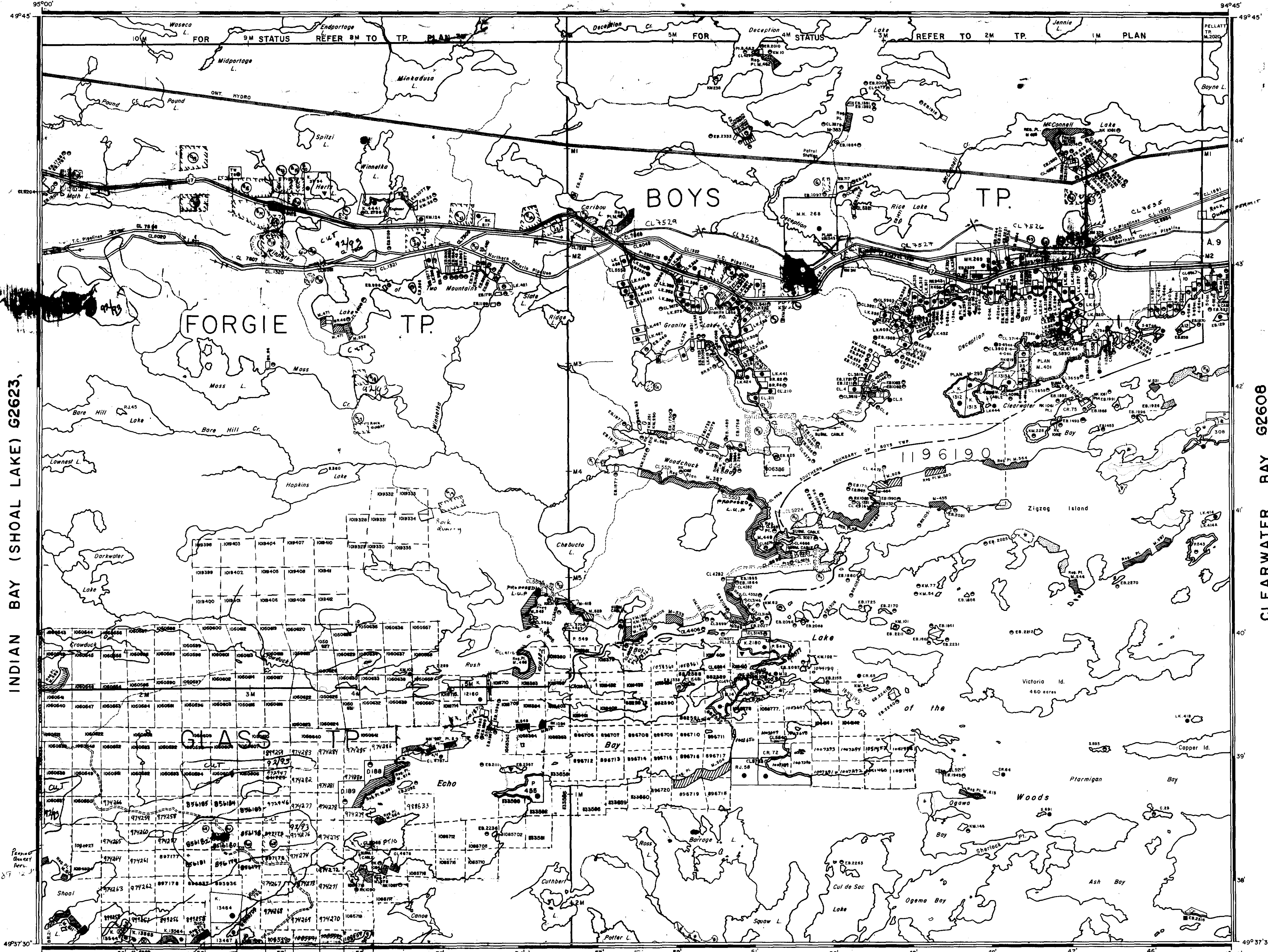
BRODERICK TP G1325

GIDLEY TP G3165

AREAS WITHDRAWN FROM DISPOSITION

Description	Order No.	Date	Disposition	File
M.N.R. RESERVE			S.R.O.	77094 vol.5
CROWN RESERVE			S.R.O.	163473
M.T.C. RESERVE			S.R.O.	85011
CROWN RESERVE			S.R.O.	163473
PUBLIC RESERVE			S.R.O.	122182
CROWN RESERVE			S.R.O.	77094 vol.6
CROWN RESERVE			S.R.O.	163473 vol.1
PUBLIC USE RESERVE			S.R.O.	163473 vol.2
TOWER RESERVE			S.R.O.	95852
CROWN RESERVE			S.R.O.	179645
SEC. 43/70	W.85/76	19/10/76	S.R.O.	188521
SEC. 36/80	W.20/83	9/8/83	M.S.	188521
SEC. 36/80	W.2/85	21/8/85	M.S.	18855
SEC. 36/80	W.43/86	13/8/86	M.S.	18855
PUBLIC RESERVE			S.R.O.	188555

NOTICE: THE SURFACE RIGHTS LYING WITHIN 4025m OF THE CENTRE LINE OF THE TRANSCANADA PIPELINE RIGHT OF WAY ARE WITHDRAWN FROM STAKING OUT, PROSPECTING, SALE OR LEASE BY ORDER W.O.38 ONT. DATED SEPT. 30, 1978. SECTION 82 OF THE NATIONAL ENERGY BOARD ACT APPLIES.



INDIAN BAY (SHOAL LAKE) G2623,

CLEARWATER BAY G2608

SHOAL LAKE G2642

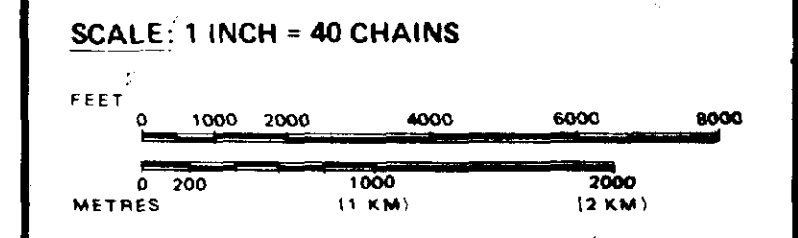
LEGEND

- HIGHWAY AND ROUTE No.
- OTHER ROADS
- TRAILS
- SURVEYED LINES:
 - TOWNSHIPS, BASE LINES, ETC.
 - LOTS, MINING CLAIMS, PARCELS, ETC.
- UNSURVEYED LINES:
 - LOT LINES
 - PARCEL BOUNDARY
 - MINING CLAIMS ETC.
- RAILWAY AND RIGHT OF WAY
- UTILITY LINES
- NON-PERENNIAL STREAM
- FLOODING OR FLOODING RIGHTS
- SUBDIVISION OR COMPOSITE PLAN
- RESERVATIONS
- ORIGINAL SHORELINE
- MARSH OR MUSKIE
- MINES
- TRAVERSE MONUMENT
- TOURIST CAMPS

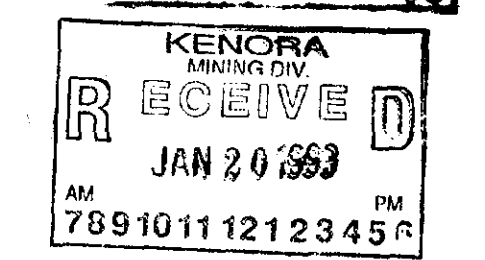
DISPOSITION OF CROWN LANDS

TYPE OF DOCUMENT	SYMBOL
PATENT, SURFACE & MINING RIGHTS	
" SURFACE RIGHTS ONLY	
" MINING RIGHTS ONLY	
LEASE, SURFACE & MINING RIGHTS	
" SURFACE RIGHTS ONLY	
" MINING RIGHTS ONLY	
LICENCE OF OCCUPATION	
ORDER-IN-COUNCIL	
RESERVATION	
CANCELLED	
SAND & GRAVEL	

NOTE: MINING RIGHTS IN PARCELS PATENTED PRIOR TO MAY 8, 1913, VESTED IN ORIGINAL PATENTEE BY THE PUBLIC LANDS ACT, R.S.O. 1970, CHAP. 380, SEC. 63, SUBSEC. 1.



THE INFORMATION THAT APPEARS ON THIS MAP HAS BEEN COMPILED FROM VARIOUS SOURCES, AND ACCURACY IS NOT GUARANTEED. THOSE WISHING TO STAKE MINING CLAIMS SHOULD CONSULT WITH THE MINING RECORDER, MINISTRY OF NORTHERN DEVELOPMENT AND MINES, FOR ADDITIONAL INFORMATION ON THE STATUS OF THE LANDS SHOWN HEREON.



AREA
ECHO BAY
M.N.R. ADMINISTRATIVE DISTRICT
KENORA
MINING DIVISION
KENORA
LAND TITLES / REGISTRY DIVISION
KENORA

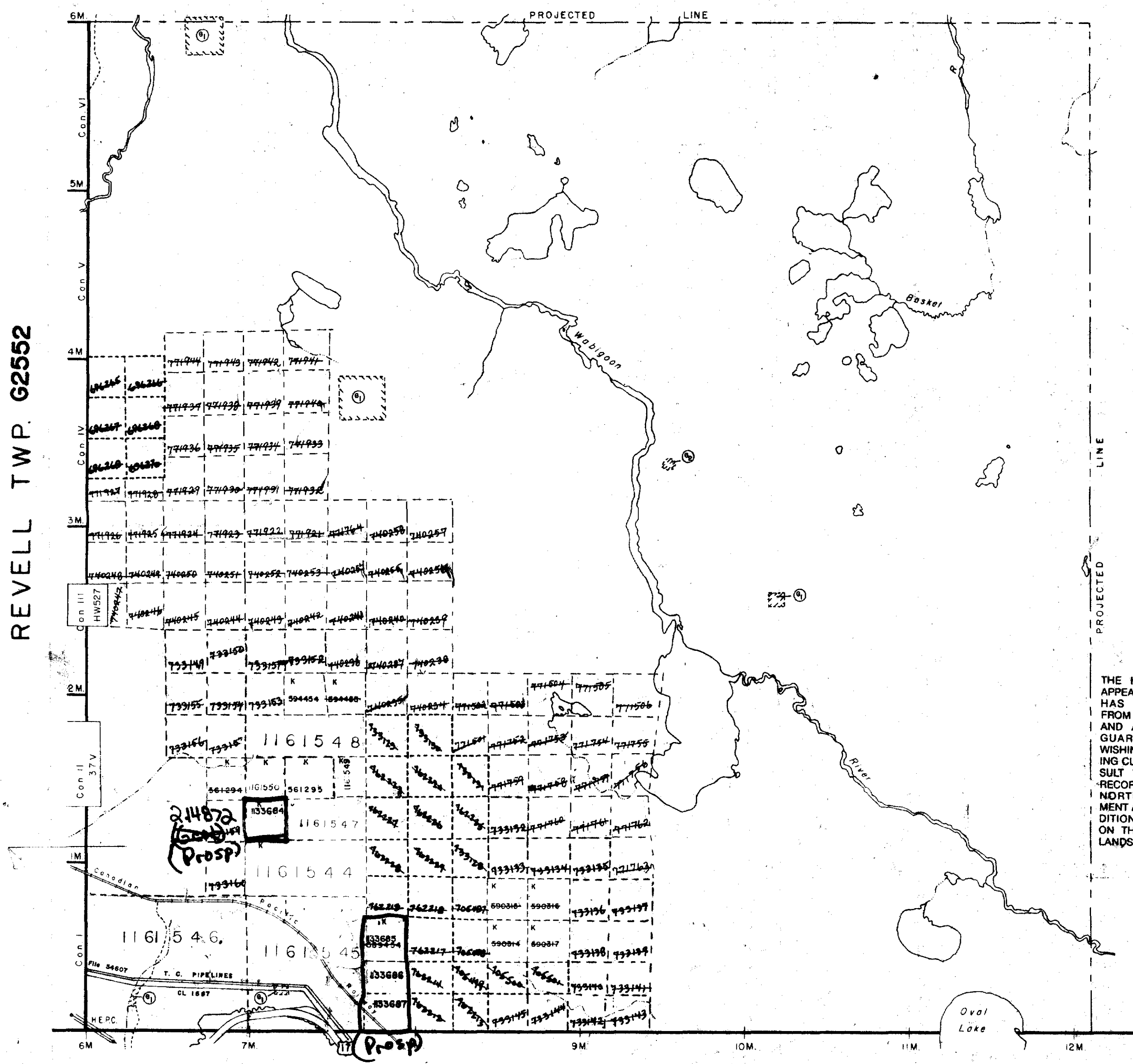
Ministry of Natural Resources Ontario
Ministry of Northern Development and Mines

Date: JANUARY, 1987
Number: **G-2616**

M.1949



G2562 SUZANNE LAKE



REVELL TWP. G2552

G2547 HOOK LAKE

HODGSON TWP. G1313

THE TOWNSHIP OF
OF
HYNDMAN

DISTRICT OF
KENORA

KENORA
MINING DIVISION

SCALE: 1-INCH=40 CHAINS


LEGEND

- PATENTED LAND
- CROWN LAND SALE
- LEASES
- LOCATED LAND
- LICENSE OF OCCUPATION
- MINING RIGHTS ONLY
- SURFACE RIGHTS ONLY
- ROADS
- IMPROVED ROADS
- KING'S HIGHWAYS
- RAILWAYS
- POWER LINES
- MARSH OR MUSKEG
- MINES
- CANCELLED

NOTES

400' Surface Rights Reservation along the shores of all lakes and rivers.

THE INFORMATION THAT APPEARS ON THIS MAP HAS BEEN COMPILED FROM VARIOUS SOURCES, AND ACCURACY IS NOT GUARANTEED. THOSE WISHING TO STAKE MINING CLAIMS SHOULD CONSULT WITH THE MINING RECORDER, MINISTRY OF NORTHERN DEVELOPMENT AND MINES, FOR ADDITIONAL INFORMATION ON THE STATUS OF THE LANDS SHOWN HEREON.



SAND & GRAVEL

- ① GRAVEL File: 137297
- ② GRAVEL E 21 File: 137297

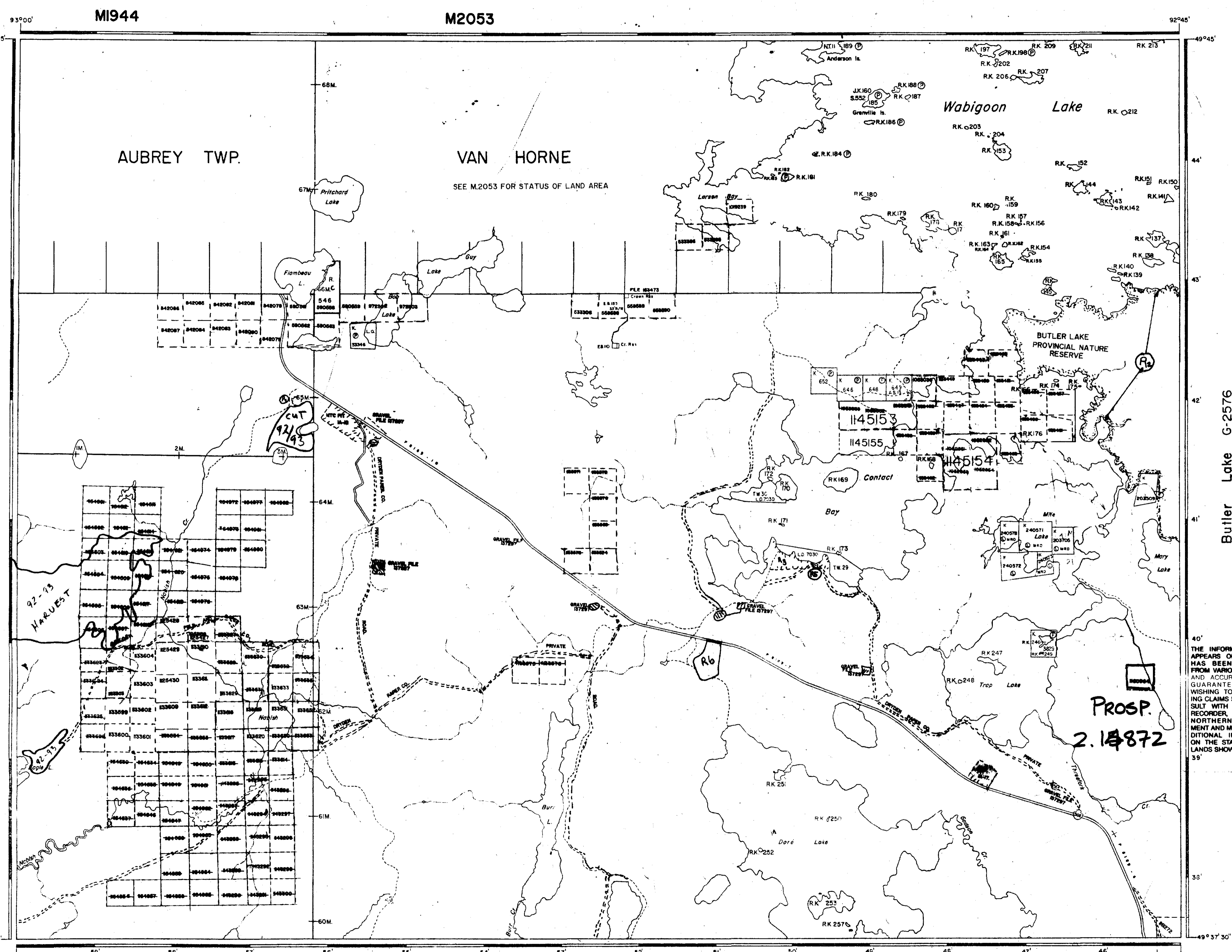
G-1314

PLAN NO. **M.199**

ONTARIO
MINISTRY OF NATURAL RESOURCES
SURVEYS AND MAPPING BRANCH

G1314





LEGEND

HIGHWAY AND ROUTE No.	
OTHER ROADS	
TRAILS	
SURVEYED LINES:	
TOWNSHIPS, BASE LINES, ETC.	
LOTS, MINING CLAIMS, PARCELS, ETC.	
UNSURVEYED LINES:	
LOT LINES	
PARCEL BOUNDARY	
MINING CLAIMS ETC.	
RAILWAY AND RIGHT OF WAY	
UTILITY LINES	
NON-PERENNIAL STREAM	
FLOODING OR FLOODING RIGHTS	
SUBDIVISION OR COMPOSITE PLAN	
RESERVATIONS	
ORIGINAL SHORELINE	
MARSH OR MUSKEG	
MINES	
TRAVERSE MONUMENT	

DISPOSITION OF CROWN LANDS

TYPE OF DOCUMENT	SYMBOL
PATENT, SURFACE & MINING RIGHTS	
SURFACE RIGHTS ONLY	
MINING RIGHTS ONLY	
LEASE, SURFACE & MINING RIGHTS	
SURFACE RIGHTS ONLY	
MINING RIGHTS ONLY	
LICENCE OF OCCUPATION	
ORDER-IN-COUNCIL	
RESERVATION	
CANCELLED	
SAND & GRAVEL	

NOTE: MINING RIGHTS IN PARCELS PATENTED PRIOR TO MAY 8, 1912, VESTED IN ORIGINAL PATENTEE BY THE PUBLIC LANDS ACT, R.S.O. 1910, CHAP. 206, SEC. 62, SUBSECT. 1.

REFERENCES


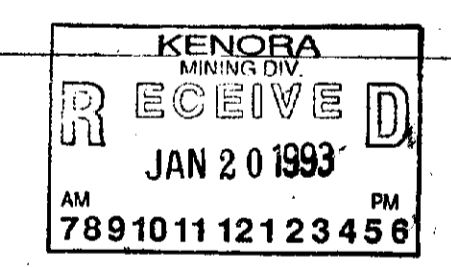
AREAS WITHDRAWN FROM DISPOSITION

M.R.D. - MINING RIGHTS ONLY
 S.R.O. - SURFACE RIGHTS ONLY
 M.+S. - MINING AND SURFACE RIGHTS

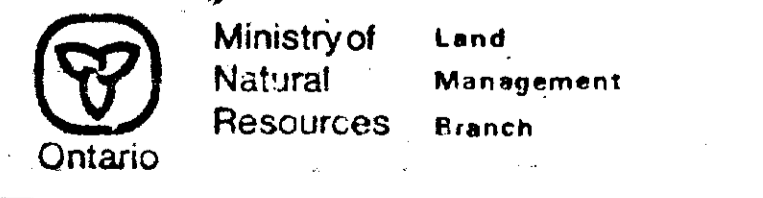
Disposition	Order No.	Date	Disposition	File
	W-76-777	28/9/77	S.R.O.	10004
	W-76-777	28/9/77	S.R.O.	10004
	W-76-777	28/9/77	S.R.O.	10004
	W-76-777	28/9/77	S.R.O.	10004
	W-76-777	28/9/77	S.R.O.	10004
	W-76-777	28/9/77	S.R.O.	10004

ALL TOWNSHIPS IN WABIGOON LAKE WITHDRAWN FROM STAGNUS UNDER RECD. S.E.C. OF 1988 ACT.

ROADS INDICATED OTHER PAPER CO. PRIVATE ROAD MAY BE USED BY PROSPECTORS ONLY AFTER PERMISSION IS OBTAINED FROM DRIVEN PAPER CO. ORYTER, ONTARIO



AREA
CONTACT BAY
WABIGOON LAKE
 M.N.R. ADMINISTRATIVE DISTRICT
 DRYDEN
 MINING DIVISION
 KENORA
 LAND TITLES / REGISTRY DIVISION
 KENORA



Date JANUARY, 1984
 Number
M,2737 **G-2579**

Buchan Bay G-2573

Butler Lake G-2576

Ujik Lake G-2596

