



52F106E0053 13 TURTLEPOND LAKE

010

Diamond Drilling

Area of TURTLEPOND LAKE

Report N^o 13

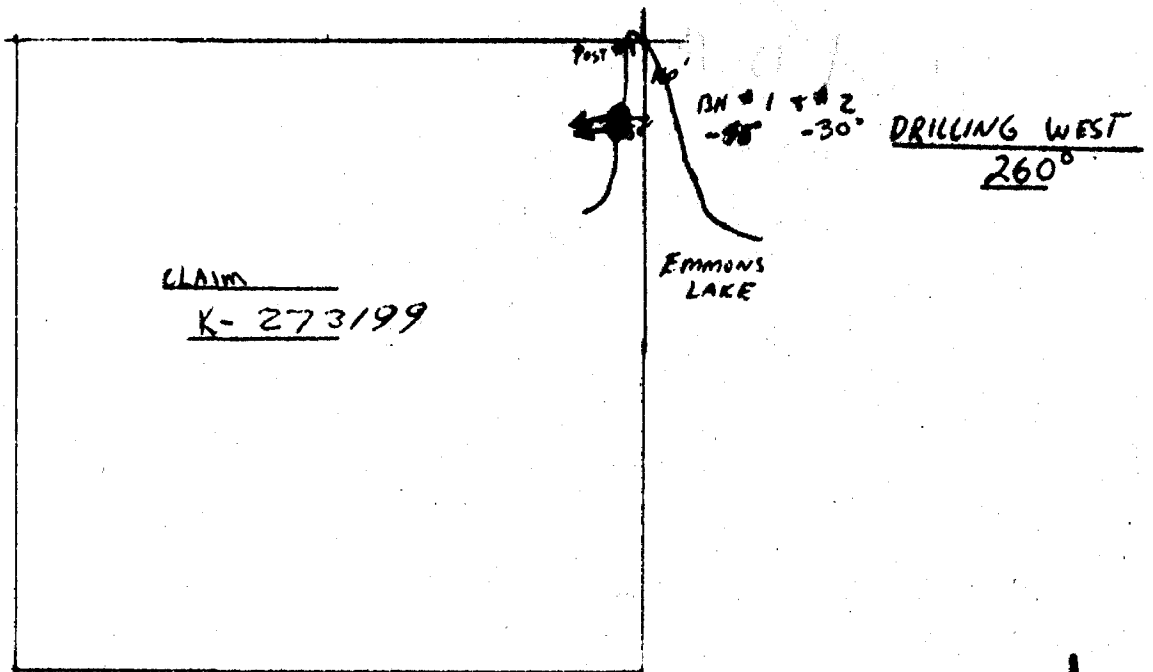
Work performed by: A.O. Lantz

Claim N ^o	Hole N ^o	Footage	Date	Note
K 273199	1	165.0'	Nov/71	
	2	157.0'	Dec/71	

2 DDH 322'

Notes:

DRILL HOLE LOCATION SKETCH.



A. LANTZ

Bore Hole # 1 AND

Bore Hole # 2

160' SOUTH AND 50' WEST
OF Post # 1 CLAIM K-273199

KENORA MINING DIVISION

GRID LOCATION MAP

AREA EMMONS LAKE

ANOMALY No. LANTZ PROPERTY

TOWNSHIP TURTLE POND LAKE M-2663

Scale: 1" = 440'

128/71

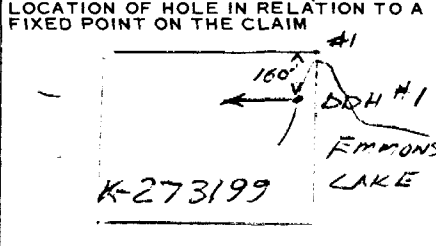



DIAMOND DRILLING LOG

Start a new page for every new hole, but fill in top portion of form only on first page for each hole.

FILL IN ON EVERY PAGE

HOLE NO. 1 PAGE NO. 1

DRILLING COMPANY LANTZ DIAMOND DRILLING		COLLAR ELEVATION	BEARING OF HOLE FROM TRUE NORTH 250°	TOTAL FOOTAGE 165	DIP OF HOLE AT collar -45°	LOCATION OF HOLE IN RELATION TO A FIXED POINT ON THE CLAIM 	MAP REFERENCE NO.	CLAIM NO. K-273199
DATE HOLE STARTED NOV 13/71	DATE COMPLETED NOV 19/71	DATE LOGGED NOV 19/71	LOGGED BY A. LANTZ		ft		LOCATION (Tp., Lot, Con. OR Lat. and Long.) TURTLE POND LAKE AREA M-2653	
EXPLORATION CO., OWNER OR OPTIONEE A. LANTZ		DATE SUBMITTED DEC 8/71	SUBMITTED BY (Signature) 		ft		PROPERTY NAME EMMONS LAKE	
					ft			

FOOTAGE FROM TO		ROCK TYPE	DESCRIPTION Colour, grain size, texture, minerals, alteration, etc.	PLANAR FEATURE ANGLE *	CORE SPECIMEN FOOTAGE †	YOUR SAMPLE NUMBER	SAMPLE FOOTAGE FROM TO		SAMPLE LENGTH	ASSAYS †	
0	13'	DIORITE									
13	14'	GRANITIC DIKE									
14	29	DIORITE	SCATTERED PYRRHOTITE AND CHALCOPYRITE								
29	31	GRANITIC DIKE	MINERALIZATION FROM 0 TO ABOUT 75'								
31	52	DIORITE									
52	52.5	GRANITIC DIKE									
52.5	165	DIORITE									
	165	END OF HOLE									

* For features such as foliation, bedding, schistosity, measured from the long axis of the core.

† Additional credit available. See Assessment Work Regulations.





THE MINING ACT - DEPARTMENT OF MINES
DIAMOND DRILLING LOG

Start a new page for every new hole, but fill in top portion of form only on first page for each hole.

FILL IN ON EVERY PAGE

HOLE NO. **2** PAGE NO. **1**

DRILLING COMPANY LANTZ DIAMOND DRILLING		COLLAR ELEVATION	BEARING OF HOLE FROM TRUE NORTH 260°	TOTAL FOOTAGE 157'	DIP OF HOLE AT collar -30°	LOCATION OF HOLE IN RELATION TO A FIXED POINT ON THE CLAIM 	MAP REFERENCE NO.	CLAIM NO. K-273199
DATE HOLE STARTED DEC 2/71	DATE COMPLETED DEC 7/71	DATE LOGGED DEC 7/71	LOGGED BY A. LANTZ		ft	LOCATION (Tp., Lot, Con. OR Lat. and Long.) TURTLE POND LAKE AREA M-2663	PROPERTY NAME EMMONS LAKE	
EXPLORATION CO., OWNER OR OPTIONEE A. LANTZ		DATE SUBMITTED DEC 8/71	SUBMITTED BY (Signature) 		ft			
					ft			
					ft			

FOOTAGE FROM TO		ROCK TYPE	DESCRIPTION Colour, grain size, texture, minerals, alteration, etc.	PLANAR FEATURE ANGLE *	CORE SPECIMEN FOOTAGE +	YOUR SAMPLE NUMBER	SAMPLE FOOTAGE FROM TO		SAMPLE LENGTH	ASSAYS +	
0	17	DIORITE									
17	18	GRANITIC DIKE									
18	27	DIORITE									
27	29	GRANITIC DIKE	FROM 64' TO ABOUT 89' FAIRLY HEAVILY MINERALIZED								
29	65	DIORITE									
65	71	GRANITIC DIKE									
71	89	DIORITE									
89	90	GRANITIC DIKE									
90	157	DIORITE									
	157	END OF HOLE									

* For features such as foliation, bedding, schistosity, measured from the long axis of the core.

+ Additional credit available. See Assessment Work Regulations.