

nelson granite



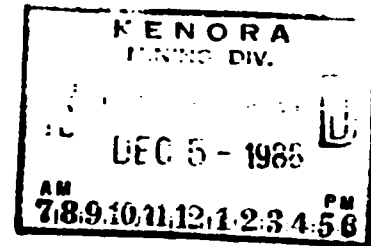
S2F13SE0001 2.11914 DOCKER

010

1-800-467-5540 (Canada & USA)
Tel (807) 227-2650

Nov. 30/88

Ministry of Norther Development & Mines
P.O.Box 5200
Kenora, Ontario
P9N 3X9



Mining Recorder Office,

Dear Scott,

From Aug.1/88 to Aug.12/88 we did some jet burning on claim 855991. We burnt a trench 60 feet long, 6 to 7 inches wide, and 12 feet deep. The 12 foot depth is where we found a natural bed.

The machine used was a jet channel burner which uses 90 gallons of desil fuel a day, 300 cfm compressor which uses 35 galons of fuel a day, oxygen, and pressure tank as the fuel and air are under pressure . This requires an experience ooperator as well as the necessary fuel lines and air lines, jet burner and tips.

The rift of this granite appears to be running horizontal and will give us a better yeild and lower quarrying cost. As well as give us a higher price in the monumental field as compared to the other quarries. The reason for this is this formation will yeild blocks superior in quality used in a certain type monument for a certain American market.

There were 25 blocks blasted free using primary blast which used 200 sticks of K-pipe, primar cord, primar cord connectors and 2 minute fuses. The main block was then subdivided by drilling and blasting into smaller blocks.

elson granite

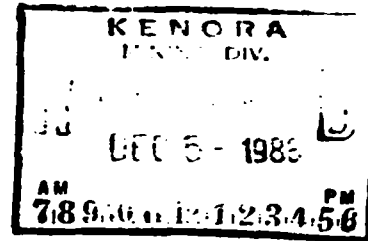
NELSON GRANITE*
P.O. Box 178
Vermilion Bay
Ontario, CANADA P0V 2V0
1 800 365 3330 (Canada & USA)
Tel (807) 227 2650

(2)

We expect it to test out the same as the other quarry but we need to get some blocks over to the plant so we can saw and polish, cut samples to be tested in a lab. This work is not done yet.

Sincerely yours,

Carolyn
Carolyn Nelson
Nelson Granite



275-01-306



Ministry of Northern Development and Mines

Report of Work

(Geophysical, Geological, Geochemical and Expenditures)

E
V
Mir



52F13SE0001 2.11914 DOCKER

900

Type of Survey: Beneficiation Study
 Claim Holder: Carter Nelson
 Address: Box 178, Vermilion Bay, Ont. P0V 2V0
 Survey Company: _____
 Name and Address of Author (of Geo Technical report): _____
 Prospect Licence No: Docker M 1968
S-5805
 Date of Survey (From & To): 01 08 88 to 12 08 88
 Total Miles of Line Cut: _____

Credits Requested per Each Claim in Columns at right

Special Provisions	Geophysical	Days per Claim
For first survey: Enter 40 days. (This includes line cutting)	Electromagnetic	
	Magnetometer	
	Radiometric	
	Other	
For each additional survey using the same grid: Enter 20 days (for each)	Geological	
	Geochemical	
Major Days: Complete reverse side and enter total(s) here	Geophysical	Days per Claim
RECEIVED DEC 9 1988 MINING LANDS SECTION	Electromagnetic	
	Magnetometer	
	Radiometric	
	Other	
	Geological	
Geochemical		
Airborne Credits	Electromagnetic	Days per Claim
Note: Special provisions credits do not apply to Airborne Surveys.	Magnetometer	
	Radiometric	

Mining Claims Traversed (List in numerical sequence)

Prefix	Mining Claim Number	Expend. Days Cr.	Prefix	Mining Claim Number	Expend. Days Cr.
K	851455	60			
	882484	60			
	855992	60			
	855993	60			
	855991	60			
	855990	60			
	855994	60			
	882483	60			
	882485	60			
	882486	60			
	882482	60			

ONTARIO GEOLOGICAL SURVEY
 ASSESSMENT FILES OFFICE
 JAN 11 1989
 RECEIVED

KENORA
 MINE DIV.
 DEC 5 - 1988
 AM 7:8 9 10:11 12 1 2:3 4:56 PM

Expenditures (excludes power stripping)

Type of Work Performed: Jet Burner Channeling
 Performed on Claim(s): 855991
 Calculation of Expenditure Days Credits:
 Total Expenditures: \$14,250.00 ÷ 15 = 950 Total Days Credits
 Instructions:
 Total Days Credits may be apportioned at the claim holder's choice. Enter number of days credits per claim selected in columns at right.

Total number of mining claims covered by this report of work: 11

851 455
 For Office Use Only
 Total Days Cr. Date Recorded: 660 88 Dec 5
 Date Approved by Recorder: 9 Jan 89
 Recorder: [Signature]
 Branch Director: [Signature]

Date: Nov 30/88
 Recorded Holder or Agent (Signature): [Signature]

Certification Verifying Report of Work
 I hereby certify that I have a personal and intimate knowledge of the facts set forth in the Report of Work annexed hereto, having performed the work or witnessed same during and/or after its completion and the annexed report is true

Name and Postal Address of Person Certifying: Carolyn Nelson Box 178
Vermilion Bay Ont P0V 2V0
 Date Certified: Nov 30/88
 Certified by (Signature): [Signature]

Assessment Work Breakdown

Man Days are based on eight (8) hour Technical or Line-cutting days. Technical days include work performed by consultants, draftsmen, etc..

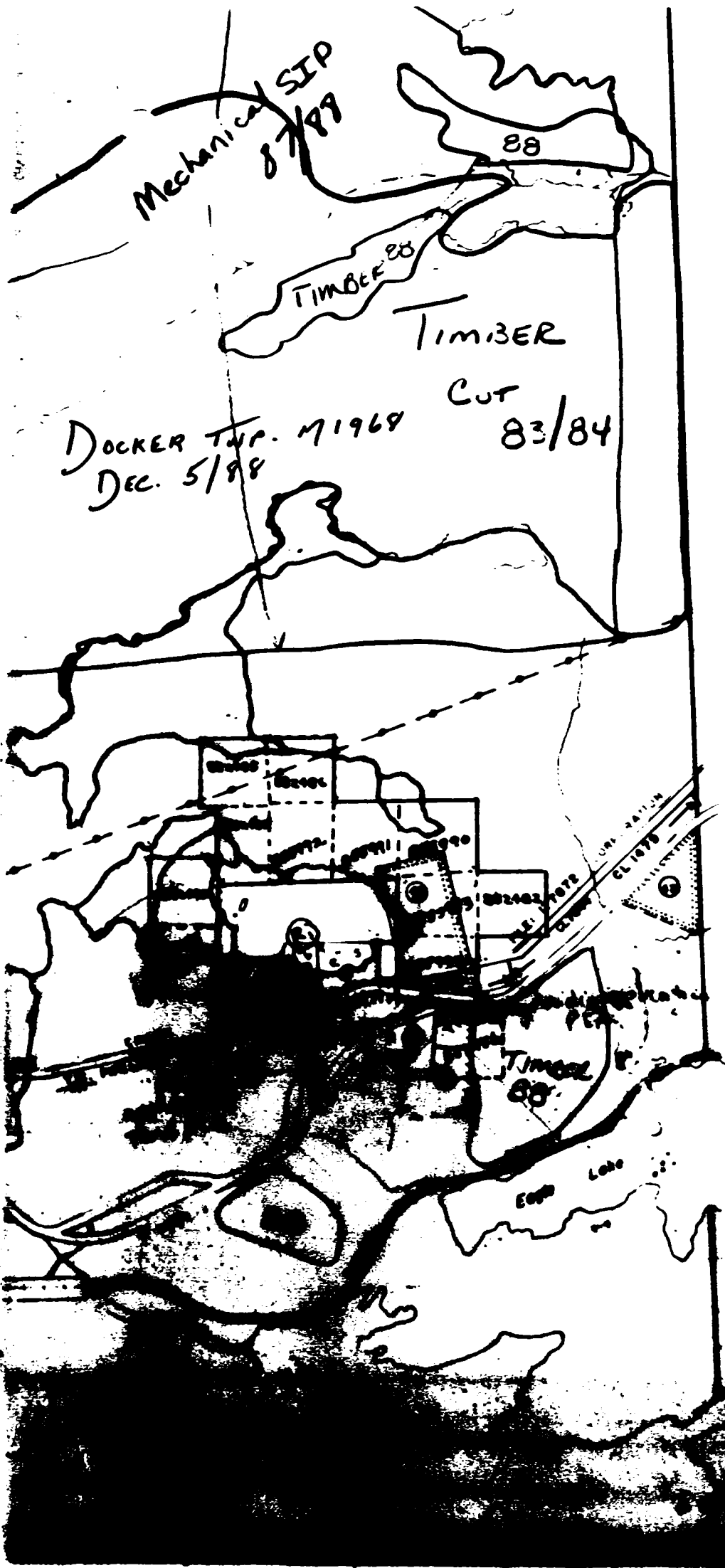
Type of Survey <i>Jet Burner Channelling</i>						
Technical Days	<i>150 hrs</i>	X	<i>7</i>	=	Technical Days Credits	+ <i>15</i>
<i>95 hrs</i>					<i>14,250.00</i>	=
					<i>950</i>	=
					<i>11</i>	=
					<i>86.36</i>	

Type of Survey						
Technical Days		X	7	=	Technical Days Credits	+ <input style="width: 50px;" type="text"/>
<input style="width: 50px;" type="text"/>					<input style="width: 50px;" type="text"/>	=
					<input style="width: 50px;" type="text"/>	=
					<input style="width: 50px;" type="text"/>	=
					<input style="width: 50px;" type="text"/>	

Type of Survey						
Technical Days		X	7	=	Technical Days Credits	+ <input style="width: 50px;" type="text"/>
<input style="width: 50px;" type="text"/>					<input style="width: 50px;" type="text"/>	=
					<input style="width: 50px;" type="text"/>	=
					<input style="width: 50px;" type="text"/>	=
					<input style="width: 50px;" type="text"/>	

Type of Survey						
Technical Days		X	7	=	Technical Days Credits	+ <input style="width: 50px;" type="text"/>
<input style="width: 50px;" type="text"/>					<input style="width: 50px;" type="text"/>	=
					<input style="width: 50px;" type="text"/>	=
					<input style="width: 50px;" type="text"/>	=
					<input style="width: 50px;" type="text"/>	

SCALE: 1-1



Langton Twp. (M.1999)

- PATENTED LAND
- CROWN LAND SALE
- LEASES
- LOCATED LAND
- LICENSE OF OCCUP
- MINING RIGHTS ON
- SURFACE RIGHTS O
- ROADS
- IMPROVED ROADS
- KING'S HIGHWAYS
- RAILWAYS
- POWER LINES
- MARSH OR MUSKE
- MINES
- CANCELLED

400' Surface
At Lakes An

AREAS WITH

S.R. - SURFACE R

Description . . . On

- ① Section 48 of Reg. Act.
- ② Section 48 of Reg. Act.
- ③ NW 20 2'
- ④ NW 20 2'
- ⑤ NW 20 2'
- ⑥ NW 20 2'
- ⑦ NW 20 2'
- ⑧ NW 20 2'
- ⑨ NW 20 2'
- ⑩ NW 20 2'

To Wit:

I, Carolyn Nelson

of the Village
District

of Vermilion Bay
of Kenora

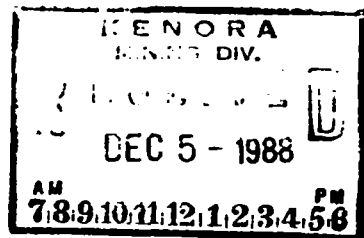
in the

Do Solemnly Declare, that

I have performed or caused to be performed
95 hours of Jet Burner Channelling as per section 77 (19)/

My employer, Carter Nelson, is owner of a granite jet
channelling machine which I have used to performed
assessment work on mining claim 855991 inclusive held by
him in Docker Township.

I usually charge \$150.00 per hour for this type of work when
renting out this equipment and operator.



AND I make this solemn Declaration conscientiously believing it to be true, and knowing that it is of
the same force and effect as if made under oath and by virtue of the Canada Evidence Act.

Declared before me at the SETTLEMENT
of VERMILION BAY
in the DISTRICT OF KENORA
of
this 30 day of NOVEMBER
A.D. 19 88

A Commissioner, etc.

DOCKER

DISTRICT OF
KENORA

OCT 14 1968

KENORA
MINING DIVISION

SCALE 1 INCH = 40 CHAINS

LEGEND

PATENTED LAND	(P)
CROWN LAND SALE	(C.S.)
LEASE	(L)
LOCATED LAND	(Loc)
LICENSE OF OCCUPATION	(L.O.)
MINING RIGHTS ONLY	(M.R.)
SURFACE RIGHTS ONLY	(S.R.)
ROAD	(— — — — —)
IMPROVED ROAD	(— — — — —)
KING'S HIGHWAY	(— — — — —)
RAILWAY	(— — — — —)
POWER LINE	(— — — — —)
MARSH OR MUSKEL	(— — — — —)
MINES	(X)
CANCELLED	(C)

NOTES

40' surface rights over road and
all roads and rivers

AREAS WITHDRAWN FROM DISPOSITION

S.R. — SURFACE RIGHTS M.R. — MINING RIGHTS

Description	Order No.	Date	Disposition	File
(2) Section 43 of Mg Act		1/9/70	S.R.	154607, 156316 Vol 9
(43) Section 43 of Mg Act		30/11/71	S.R. & M.R.	163473

SAND & GRAVEL

(5) MTC GRAVEL PIT No 823	FILE 156316
(14) MTC GRAVEL PIT No 822	FILE 156316
(6) MTC GRAVEL PIT No 821	FILE 156316
(4) MTC GRAVEL PIT No 498	FILE 156316
(8) GRAVEL	FILE 156316
(9) GRAVEL RESERVE	FILE 156316
(12) MTC GRAVEL PIT No 820	FILE 156316
(6) QUARRY PERMIT	

PLAN NO **M.1968**

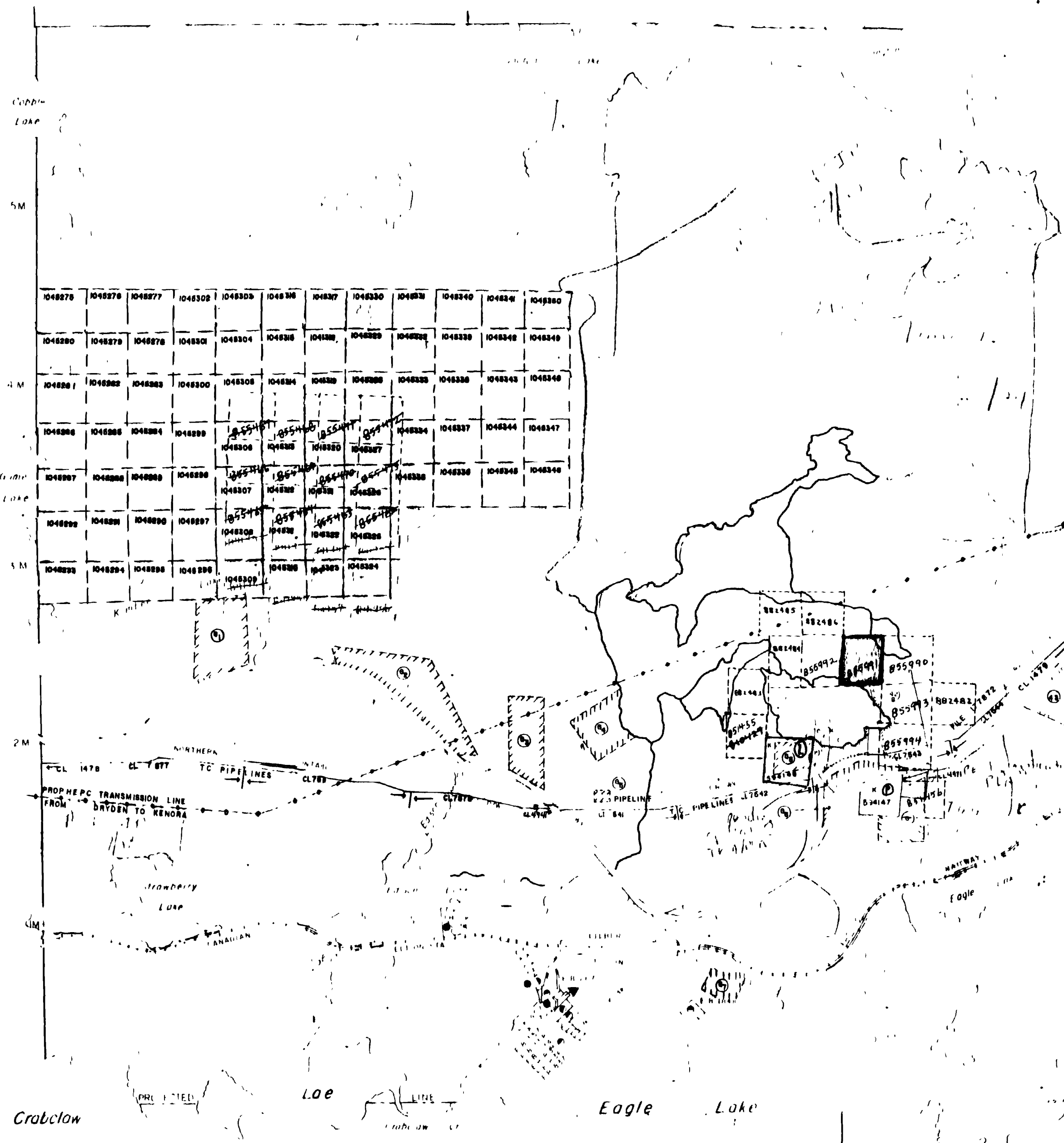
ONTARIO

MINISTRY OF NATURAL RESOURCES

SURVEYS AND MAPPING BRANCH

Bridges Twp. (M 1951)

Langton Twp (M 1999)



200

Crabclaw Lake Area (M. 1971)

Vermilion Bay (Eagle Lake)
(M. 2046)