



52G13NW0037 52G13NW0015 PARNES LAKE

010

Diamond Drilling

Area Parnes Lake

Report NO 11

Work performed by: New-Hugh-Malartic Mines Ltd.

Claim NO	Hole NO	Footage	Date	Note
PA 11744	H-1	701'	Jan/51	-
	H-2	310'	Feb/51	-
PA 11747	H-3	375'	Feb/51	-
	H-4	603'	Feb/51	-
	H-5	203.0'	Feb/51	-
	<u>5.D.H.</u>	<u>2192 feet</u>		

Notes:

PROPERTY New Hugh MacArthur Mines Ltd.

9-5-101

HOLE NUMBER H-111

SHEET NUMBER 1

DIAMOND DRILL RECORD

SECTION FROM 0 TO 155.3

LOCATION: LAT. See Attached Map.

STARTED Jan - 26 - 1951

DEP.

COMPLETED Feb - 4 - " " "

ELEVATION OF COLLAR

ULTIMATE DEPTH 701'

DATUM

PROPOSED DEPTH

DIRECTION AT START: BEARING S-11° E
DIP 45° at Collar.

DEPTH FEET	FORMATION	SAMPLE NO	WIDTH OF SAMPLE	GOLD g	BLUES GOLD g
0 - 11.8	Casing				
11.8 - 16.1	Sheared Andesite 1/2% Qtz Strs				
16.1 - 29.8	Tuffaceous Rhyolite few scattered pyrite crystals slightly tourmalinized.				
29.8 - 32.6	Basic Lava 10% Calcite threads				
32.6 - 66.8	Amygdaloidal Andesite Qtz & Carb filled vesicles - Sheared.				
66.8 - 87.0	Dioritic Andesite - Vesicular.				
87.0 - 100.2	Schistcd Andesite Core Angle 60° 2% Qtz Carb Strs in bedding.				
100.2 - 101.5	Dioritic Andesite				
101.5 - 104.2	Fine grained Andesite.				
104.2 - 128.8	Fractured Sheared Silicified Dioritic Andesite - Considerable fine to coarse cubic pyrite - yellow tuffaceous Rhyolite inclusions - Qtz filled fractures.				
128.8 - 131.2	Amygdaloidal Andesite				
131.2 - 136.0	Silicified Dioritic Andesite Sharp Contacts.				
136.0 - 155.3	Andesite fine grained, Schistcd, occasional Qtz Strs little Pyrite.				

9-5-201

PROPERTY New Hugh Mahartie Mines Ltd.

HOLE NUMBER H-1

SHEET NUMBER 1

SECTION FROM 0 TO 155.3

DIAMOND DRILL RECORD

LOCATION: LAT. S- Attached Map
 DEP.
 ELEVATION OF COLLAR
 DATUM
 DIRECTION AT START: BEARING S-11° E
 DIP 45° at Collar

STARTED Jan-26-1951
 COMPLETED Feb-4-1951
 ULTIMATE DEPTH 701'
 PROPOSED DEPTH

DEPTH FEET	FORMATION	SAMPLE NO.	WIDTH OF SAMPLE	GOLD g	SLUDGE GOLD g
0 - 11.8	Casing				
11.8 - 16.1	Sheared Andesite 4% Qtz Strs				
16.1 - 29.8	Tuffaceous Rhyolite few scattered pyrite crystals slightly tourmalinized.				
29.8 - 32.6	Basal lava 10% Calcite threads				
32.6 - 66.8	Amygdaloidal Andesite Qtz & Calc filled vesicles - Sheared.				
66.8 - 87.0	Dioritic Andesite - Vesicular.				
87.0 - 100.2	Schistoid Andesite Core Angle 60° 2% Qtz Carb Strs in bedding.				
100.2 - 101.5	Dioritic Andesite				
101.5 - 104.2	Fine grained Andesite.				
104.2 - 128.8	Fractured Sheared Silicified Dioritic Andesite - Considerable fine to coarse cubic pyrite - yellow tuffaceous Rhyolite inclusions - Qtz filled fractures.				
128.8 - 131.2	Amygdaloidal Andesite				
131.2 - 136.0	Silicified Dioritic Andesite Sharp Contacts.				
136.0 - 155.3	Andesite fine grained, Schistoid, occasional Qtz Strs little pyrite				

NORTHERN MINER PRESS LIMITED, TORONTO-STOCK FORM NO 801 REV B.44

DRILLED BY Continental Diamond Drill Co

SIGNED M. A. McLeod

PROPERTY New Hugh Malartic Mines

HOLE NUMBER H-1

SHEET NUMBER 2

DIAMOND DRILL RECORD

SECTION FROM 155.8 TO 528.0

LOCATION: LAT.....
DEP.....

STARTED.....

ELEVATION OF COLLAR.....

COMPLETED.....

DATUM.....

ULTIMATE DEPTH.....

DIRECTION AT START: BEARING.....
DIP.....

PROPOSED DEPTH.....

DEPTH FEET	FORMATION	SAMPLE NO	WIDTH OF SAMPLE	GOLD \$	SLUDGE GOLD \$			
155.8 - 161.0	Dioritic, Silicified, fractured Andesite fine Cube Pyrite.							
161.0 - 225.0	Amygdaloidal Andesite, occasional Qtz - Carb Strs.							
225.0 - 231.9	Andesite slightly schisted, occasional Qtz - Carb Strs.							
231.9 - 232.8	Dioritic, Silicified Andesite.							
232.8 - 236.5	Schisted Andesite.							
236.5 - 239.5	Dioritic phase silicified Andesite.							
239.5 - 250.4	Andesite. Slight schistosity.							
250.4 - 263.3	Fine grained Andesite.							
263.3 - 265.3	Dioritic Andesite, Silicified.							
265.3 - 281.5	Dioritic Andesite.							
281.5 - 292.3	Slightly Schisted Andesite.							
292.3 - 301.5	Andesite grading into fine grained basic lava.							
301.5 - 400.0	Basic lava.							
400.0 - 450.0	Massive fine grained Andesite with altered silicious fragments probably an Agglomerate.							
450.0 - 528.0	Massive Med fine grained Andesite with Altered fragments.							

NORTHERN MINER PRESS LIMITED, TORONTO - STOCK FORM NO 501 REV. 9/64

DRILLED BY Continental Diamond Drill Co.

SIGNED M. A. M. Lord

PROPERTY New Hugh Malartic Mines.HOLE NUMBER H-1SHEET NUMBER 2SECTION FROM 155.8 TO 528.0

DIAMOND DRILL RECORD

 LOCATION: LAT.....
 DEP.....
 ELEVATION OF COLLAR.....
 DATUM.....
 DIRECTION AT START: BEARING.....
 DIP.....

 STARTED.....
 COMPLETED.....
 ULTIMATE DEPTH.....
 PROPOSED DEPTH.....

DEPTH FEET	FORMATION	SAMPLE NO.	WIDTH OF SAMPLE	GOLD g	SLUDGE GOLD g
155.8 - 161.0	Dioritic, Silicified, fractured Andesite fine cube Pyrite.				
161.0 - 225.0	Amygdaloidal Andesite, occasional Qtz - Carb Strs.				
225.0 - 231.9	Andesite slightly schisted, occasional Qtz - Carb Strs.				
231.9 - 232.8	Dioritic, Silicified Andesite.				
232.8 - 236.5	Schisted Andesite				
236.5 - 239.5	Dioritic phase silicified Andesite.				
239.5 - 250.4	Andesite. Slight Schistosity.				
250.4 - 263.3	Fine grained Andesite				
263.3 - 265.3	Dioritic Andesite, Silicified.				
265.3 - 281.5	Dioritic Andesite.				
281.5 - 292.3	Slightly Schisted Andesite.				
292.3 - 301.5	Andesite grading into fine grained basic lava.				
301.5 - 400.0	Basic lava.				
400.0 - 450.0	Massive fine grained Andesite with altered silicious fragments probably an Agglomerate.				
450.0 - 528.0	Massive med fine grained Andesite with Altered fragments.				

NORTHERN MINER PRESS LIMITED, TORONTO-STOCK FORM NO 801 REV. 9/44

DRILLED BY Continental Diamond Drill. CoSIGNED M. A. M. Lead

PROPERTY New Hugh Makovick Mines

HOLE NUMBER H-1

SHEET NUMBER 3

SECTION FROM 529.0 TO 701.0

DIAMOND DRILL RECORD

LOCATION: LAT.....
 DEP.....
ELEVATION OF COLLAR.....
DATUM.....
DIRECTION AT START: BEARING.....
 DIP.....

STARTED.....
COMPLETED.....
ULTIMATE DEPTH.....
PROPOSED DEPTH.....

DEPTH FEET	FORMATION	SAMPLE NO	WIDTH OF SAMPLE	GOLD g	SLURRY GOLD g			
57.20-685.0	Massive fine grained Andesite with altered fragments few Qtz-Carb strs - little scattered pyrite.							
685.0-690.8	Lost Core.							
690.8-701.0	fine grained Dioritic Andesite with few Qtz Carb strs							
5290-6950	MASSIVE FINE GRAINED ANDESITE with altered fragments few Qtz-CARB STRS - little scattered Pyrite							
685.0-690.8	Lost Core							
690.8-701.0	FINE GRAINED DIORITIC ANDESITE WITH FEW QTZ-CARB STRS							

NORTHERN MINER PRESS LIMITED, TORONTO-STOCK FORM NO 901 REV 9/64

DRILLED BY Continental Diamond Drill Co

SIGNED M.A.M Lead

PROPERTY New Hugh Mackenzie Mines

HOLE NUMBER H-1

SHEET NUMBER 3

SECTION FROM 528.0 TO 701.0

DIAMOND DRILL RECORD

LOCATION: LAT. _____
 DEP. _____

STARTED _____

ELEVATION OF COLLAR _____

COMPLETED _____

DATUM _____

ULTIMATE DEPTH _____

DIRECTION AT START: BEARING _____
 DIP _____

PROPOSED DEPTH _____

DEPTH FEET	FORMATION	SAMPLE NO.	WIDTH OF SAMPLE	GOLD \$	SLUDGE GOLD \$		
57.00-685.0	Massive fine grained Andesite with altered fragments from Gneiss Carb Sills - little scattered pyrite.						
685.0-690.8	Local Calc						
690.8-701.0	fine grained Quartz Andesite with few Gneiss Carb Sills						

NORTHERN MINER PRESS LIMITED, TORONTO - STOCK FORM NO. 801 REV. 9. 44

DRILLED BY Continental Diamond Drill Co

SIGNED M.A. M. Ford

PROPERTY New Hugh Malartic Mines.

HOLE NUMBER H-2

SHEET NUMBER 1

DIAMOND DRILL RECORD

SECTION FROM 0 TO

LOCATION: LAT. See Attached Map.
D.P.

STARTED Feb. 7 - 1951

ELEVATION OF COLLAR

COMPLETED Feb. 9 - " "

DATUM

ULTIMATE DEPTH 310'

DIRECTION AT START: BEARING S-11°-E
DIP 45° at Collar.

PROPOSED DEPTH

DEPTH FEET	FORMATION	SAMPLE NO	WIDTH OF SAMPLE	GOLD %	SLUDGE GOLD %
0-5.0	Casing				
5.0-78.0	Andesite fine grained to Dioritic Slight Shearing 1% Olivine widely disseminated Pyrite no appreciable concentration.				
78.8-84.5	Fine grained Andesite tuff				
84.5-150.0	Andesite fine grained to Dioritic - Massive with Olivine Strs - Sparse Scattered Pyrite.				
150.0-199.0	Fine to Med, Slightly Sheared Andesite with Qtz Carb Strs sparse disseminated pyrite.				
199.0-235.9	Fine grained slightly Sheared Andesite				
235.9-236.3	Grey coloured silicified Sheared Dioritic Andesite.				
236.3-310.0	Sheared fine grained Andesite with few Qtz - Carb Strs.				

NORTHERN MINER PRESS LIMITED, TORONTO-STOCK FORM NO 801 REV. 8/54

DRILLED BY Continental Diamond Drill Co.

SIGNED M. A. McLeod

PROPERTY New Hugh Malartic Mines.

HOLE NUMBER H-2

SHEET NUMBER 1

SECTION FROM 0 TO

DIAMOND DRILL RECORD

LOCATION: LAT. See Attached Map
 DEP. _____

ELEVATION OF COLLAR _____

DATUM _____

DIRECTION AT START: BEARING S-11°-E
 DIP 45° at Collar.

STARTED Feb. 7 - 1951

COMPLETED Feb. 9 - " "

ULTIMATE DEPTH 310'

PROPOSED DEPTH _____

DEPTH FEET	FORMATION	SAMPLE NO.	WIDTH OF SAMPLE	GOLD g	SLUDGE GOLD g
0-5.0	Casing				
5.0-78.0	Andesite fine grained to Dioritic Slight Shearing 1% Olivine widely disseminated Pyrite no appreciable concentration.				
78.8-84.5	Fine grained Andesite Tuff				
84.5-150.0	Andesite fine grained to Dioritic - Massive with Olivine Strs - Sparse Scattered Pyrite.				
150.0-194.0	Fine to Med, Slightly Sheared Andesite with Qtz Carb Strs sparse disseminated pyrite.				
194.0-235.9	Fine grained slightly Sheared Andesite				
235.9-236.3	Grey coloured silicified Sheared Dioritic Andesite.				
236.3-310.0	Sheared fine grained Andesite with few Qtz - Carb Strs.				

NORTHERN MINER PRESS LIMITED, TORONTO-STOCK FORM No 501 REV 9.44

DRILLED BY Continental Diamond Drill Co.

SIGNED M.A. McLeod

PROPERTY New Hugh Mahartic MinesHOLE NUMBER H 3SHEET NUMBER 1

DIAMOND DRILL RECORD

SECTION FROM 0 TO 375
 LOCATION: LAT. See Attached Map
 DEP. _____
 ELEVATION OF COLLAR _____
 DATUM _____
 DIRECTION AT START: BEARING S-11° E
 DIP 45° of Collar
STARTED Feb 13-1951COMPLETED " 17 - "ULTIMATE DEPTH 375'

PROPOSED DEPTH _____

DEPTH FEET	FORMATION	SAMPLE NO	WIDTH OF SAMPLE	GOLD g	SLUDGE GOLD g
0-50	Casing				
50-46.0	Fine to Medium grained Andesite				
46.0-71.0	Fractured Andesite gradational to porphyritic toward end of section sparse pyrite.				
71.0-74.5	Rhyolite - Tuff rusty contact				
74.5-112.0	Fractured porphyritic Andesite considerable green carbonate little disseminated pyrite				
112.0-150.0	Banded sediments sericitized greywacke Considerable pyroclastic action. Contact zone very gradational.				
150.0-275.0	Fine grained greywacke, sericitized occasional acid tuff.				
275.0-333.4	Fine grained Greywacke with some narrow sections of Graphitic Material sparse disseminated pyrite.				
333.4-335.6	Qz porphyry dike with disseminated pyrite & Chalcopyrite				
335.6-375.0	Fine to Medium grained greywacke with narrow sections Graphitic Material				

NORTHERN MINER PRESS LIMITED, TORONTO-STOCK FORM NO 001 REV. 8/44

DRILLED BY Continental Diamond Drill. CoSIGNED W. A. McLeod

PROPERTY New Hugh Makaitic Mines

HOLE NUMBER H 3

SHEET NUMBER 1

DIAMOND DRILL RECORD

SECTION FROM 0 TO 375

LOCATION: LAT. See Attached Map
 DEP. _____

STARTED Feb 13 - 1951

ELEVATION OF COLLAR _____

COMPLETED 17 - - -

DATUM _____

ULTIMATE DEPTH 375'

DIRECTION AT START: BEARING S. 11° E
 DIP 45° of Collar

PROPOSED DEPTH _____

DEPTH FEET	FORMATION	SAMPLE NO	WIDTH OF SAMPLE	GOLD g	SLUDGE GOLD g
0 - 50	Casing				
50 - 46.0	Fine to Medium grained Andesite				
46.0 - 71.0	Fractured Andesite gradational to porphyritic toward end of section sparse pyrite				
71.0 - 74.5	Rm. lts. - Tuff rusty contact				
74.5 - 112.0	Fractured porphyritic Andesite considerable green carbonate little disseminated pyrite				
112.0 - 150.0	Banded sediments sericitized greywacke considerable pyroclastic action contact zone very gradational				
150.0 - 275.0	Fine grained greywacke sericitized occasional acid tuff				
275.0 - 333.4	Fine grained Greywacke with some narrow sections of Graphitic Material sparse disseminated pyrite				
333.4 - 335.6	Qtz porphyry dike with disseminated pyrite & Chalcopyrite				
335.6 - 375.0	Fine to Medium grained greywacke with narrow sections Graphitic Material				

NORTHERN MINER PRESS LIMITED, TORONTO-STOCK FORM NO 801 REV 8/44

DRILLED BY Continental Diamond Drill Co

SIGNED W. A. M. [Signature]

PROPERTY New Hugh Malartic.HOLE NUMBER H. 4

DIAMOND DRILL RECORD

SHEET NUMBER 1SECTION FROM 0 TO 603LOCATION: LAT See Map.
DEP.....STARTED Feb 20 - 1951

ELEVATION OF COLLAR.....

COMPLETED Feb 24 - " "

DATUM.....

ULTIMATE DEPTH 603DIRECTION AT START: BEARING N. 11° W.
DIP 45°

PROPOSED DEPTH.....

DEPTH FEET	FORMATION	SAMPLE NO	WIDTH OF SAMPLE	GOLD g	SLURRY GOLD g
0 - 70	Casing				
70 - 100.0	Med Coarse Basic Lava with occasional Qtz-Carb Strs				
100.0 - 175.0	Med to fine grained basic Andesite with scattered Qtz-Carb Strs. Slight Shearing				
175.0 - 250.0	Fine grained slightly Sheared Andesite with occasional Qtz-Carb Strs				
250.0 - 300.0	Fine grained slightly Sheared Andesite with occasional Olivine and Qtz-Carb Strs Sparse scattered Pyrite				
300.0 - 425.0	Med to fine grained Andesite with occasional Qtz-Carb Strs. Becoming Dioritic from 350 to 425				
425.0 - 475.0	Med grained Massive Andesite with some Dioritic Phases.				
475.0 - 603.0	Med to fine grained Massive Andesite with occasional Qtz-Carb Strs - Sparse Pyrite.				

NORTHERN MINER PRESS LIMITED, TORONTO-STOCK FORM NO 501 REV. 9/54

DRILLED BY Continental Diamond Drill CoSIGNED M. A. M Lead

PROPERTY New Hugh Malartic.

HOLE NUMBER H. 4.

SHEET NUMBER 1

DIAMOND DRILL RECORD

SECTION FROM 0 TO 603.

LOCATION: LAT. See Map
 DEP. _____

STARTED Feb 20 - 1951

ELEVATION OF COLLAR _____

COMPLETED Feb 24 - " "

DATUM _____

ULTIMATE DEPTH 603

DIRECTION AT START: BEARING N. 11° W
 DIP 45°

PROPOSED DEPTH _____

DEPTH FEET	FORMATION	SAMPLE NO.	WIDTH OF SAMPLE	GOLD g	SLUDGE GOLD g
0 - 70	Casing				
70 - 100.0	Med Grained Basalt with occasional Qtz-Carb Strs				
100.0 - 175.0	Med to fine grained basalt andesite with scattered Qtz-Carb Strs Slight Shearing				
175.0 - 250.0	Fine grained slightly Sheared Andesite with occasional Qtz-Carb Strs				
250.0 - 300.0	Fine grained slightly Sheared Andesite with occasional Olivine and Qtz-Carb Strs Sparse Scattered Pyrite				
300.0 - 425.0	Med to fine grained Andesite with occasional Qtz-Carb Strs Becoming Diaritic from 350 to 425				
425.0 - 475.0	Med grained Massive Andesite with some Diaritic Phases.				
475.0 - 603.0	Med to fine grained Massive Andesite with Occasional Qtz-Carb Strs - Sparse Pyrite.				

NORTHERN MINER PRESS LIMITED, TORONTO - STOCK FORM NO 501 REV. 9/48

DRILLED BY Continental Diamond Drill Co

SIGNED W. A. M Lead

PROPERTY New Hugh MalaylisHOLE NUMBER M-6SHEET NUMBER 1

DIAMOND DRILL RECORD

SECTION FROM 0 TO 203LOCATION: LAT. See Map
DEP. _____

ELEVATION OF COLLAR _____

DATUM _____

DIRECTION AT START: BEARING S 11° E
DIP 45°STARTED Feb-27-1951COMPLETED March-1-"ULTIMATE DEPTH 203'

PROPOSED DEPTH _____

DEPTH FEET	FORMATION	SAMPLE NO	WIDTH OF SAMPLE	GOLD g	SLURRY GOLD g
0 - 50	Casing				
50 - 107	Fine grained Acid Tuff with Considerable oxidation along fracture planes slight disseminated Pyrite.				
107 - 122	Fine grained Andesite Tuff with few Qtz-Carb fractures. Sparse Cubic Pyrite.				
122 - 143	Fine grained Acid Tuff				
143 - 473	Fine grained Andesite Tuff - Core broken up and fractured with oxidation along fractures. Sparse Pyrite.				
473 - 520	Med grained Dioritic Andesite Porphyry or Quartz Diorite. Sparse disseminated Pyrite. few Qtz-Carb Strs.				
520 - 740	Andesite Tuff with some silicified sections and slight shearing. Sparse Pyrite.				
740 - 850	Fine grained Acid Tuff with sparse disseminated Pyrite				
850 - 1750	Tuffs and Sediments - Contact Phase no defined contact - few Qtz-Carb Strs (Green Carb) Sheared & Silicified - Scant Pyrite & Chalcopyrite.				
1750 - 2030	Banded silicified Greywacke				

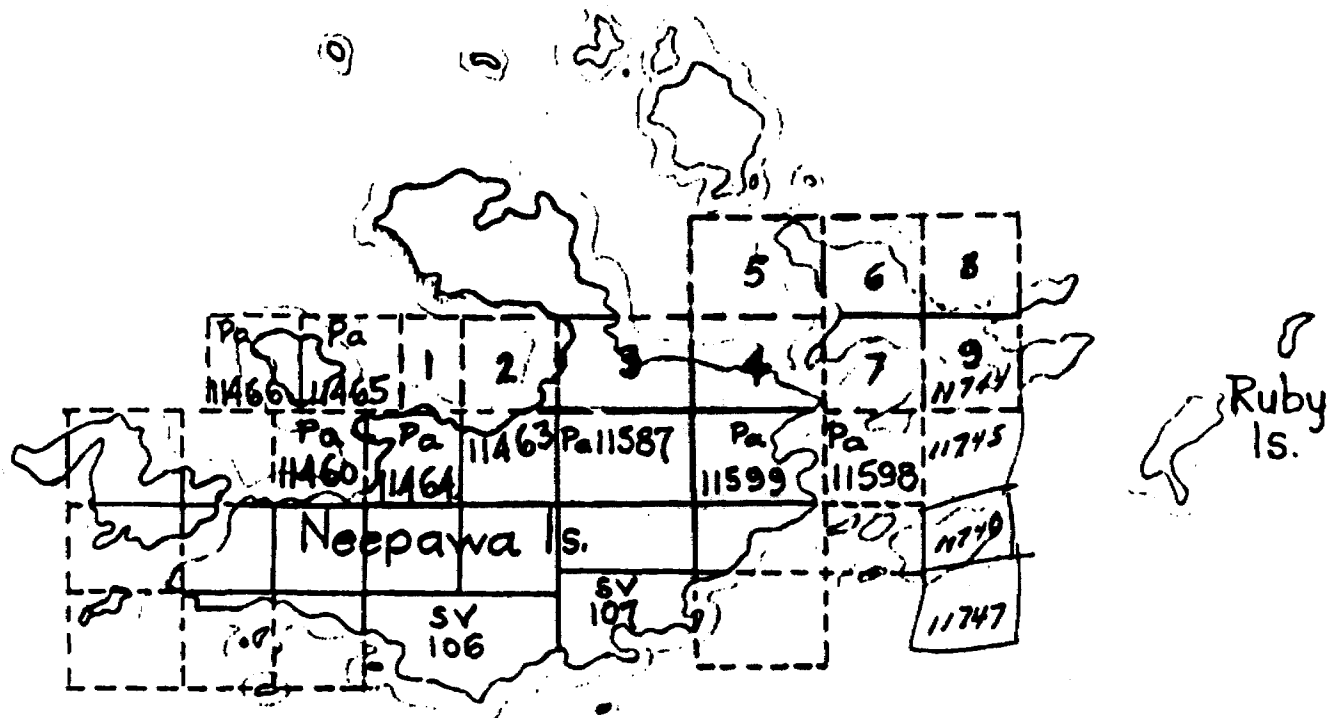
PROPERTY New-Hugh-MalvernHOLE NUMBER H-5SHEET NUMBER 1

DIAMOND DRILL RECORD

SECTION FROM 0 TO 203
 LOCATION: LAT. See Map
 DEP. _____
 ELEVATION OF COLLAR _____
 DATUM _____
 DIRECTION AT START: BEARING S 11° E
 DIP 45°

 STARTED Feb-27-1951
 COMPLETED March-1-1951
 ULTIMATE DEPTH 203'
 PROPOSED DEPTH _____

DEPTH FEET	FORMATION	SAMPLE NO.	WIDTH OF SAMPLE	GOLD \$	SLUDGE GOLD \$
0 - 50	Casing				
50 - 107	Fine grained Acid Tuff with considerable oxidation along fracture planes. Slight disseminated Pyrite.				
107 - 122	Fine grained Andesite Tuff with few Qtz-Carb. structures. Sparse cubic Pyrite.				
122 - 143	Fine grained Acid Tuff				
143 - 413	Fine grained Andesite Tuff - Core broken up and fractured with oxidation along fractures. Sparse Pyrite.				
413 - 520	Med grained Dioritic Andesite Porphyry. Sparse disseminated Pyrite few Qtz-Carb Strs				
520 - 740	Andesite Tuff with some silicified scoriae and slight shattering - Sparse Pyrite.				
740 - 850	Fine grained Acid Tuff with sparse disseminated Pyrite				
850 - 1750	Tuffs and Sediments - Contact phase no defined contact - Few Qtz-Carb Strs (Green Carb) Sheared & Silicified - Scant Pyrite & Chalcopyrite.				
1750 - 2030	Banded silicified greywacke				



Minnietakie Lake

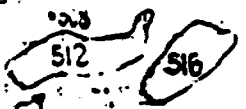
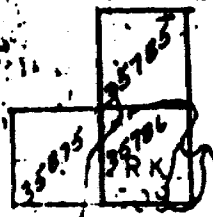


1" = 40 chains

Claims staked by
 R. Tutkaluk - Lic. No 5259
 Oct. 8 & 9, 1950. ☺
 scale: 40 chains = 1 inch.

MINNITAKI F. 2223

FP70
FOR STAT. US.
PLAN N.



PA. 11744

La

PA. 11746



Neepawa Island

SV 106

SV 107

La Kl

1" = 40 chains

Wash Point

RUI
C

Twin Bay

SV 488
SV 489
SV 490
SV 491
SV 492
SV 493
SV 494
SV 495
SV 496
SV 497
SV 498
SV 499
SV 500

Stillinger

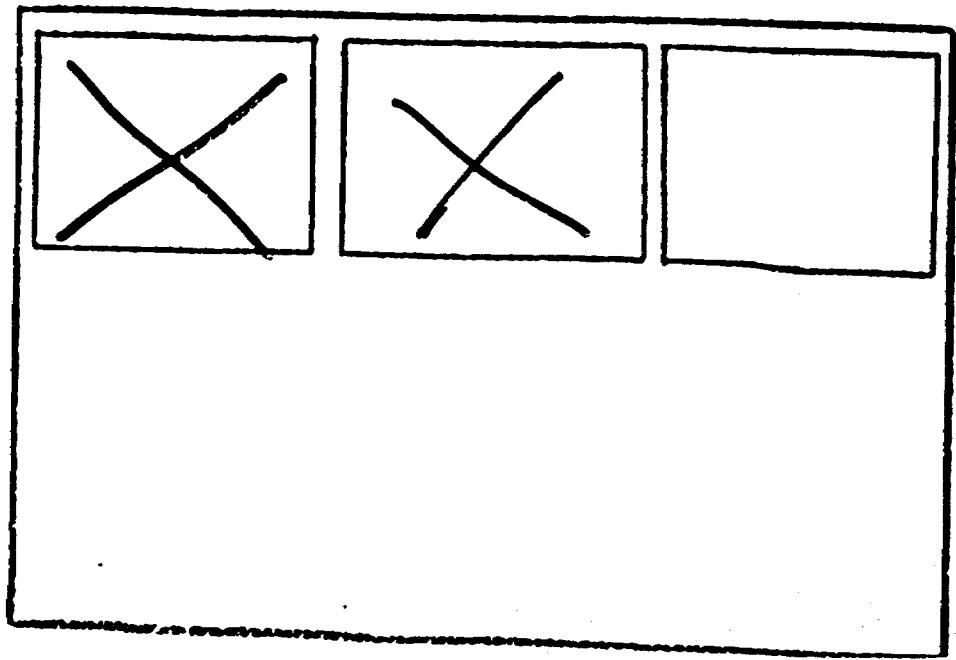
Ames

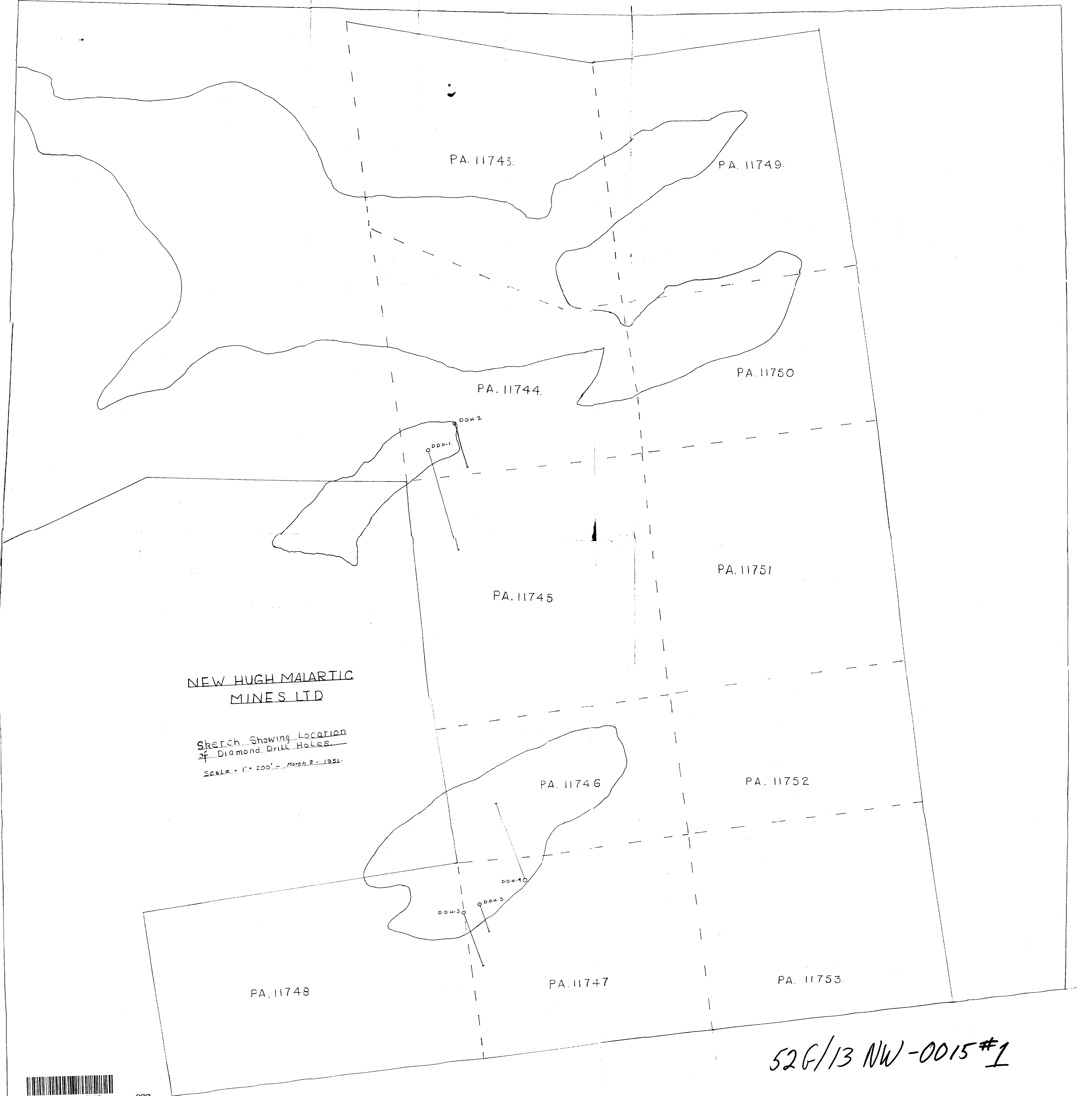
MINNITAKI F. 2223

SEE ACCOMPANYING
MAP(S) IDENTIFIED AS

52G/13NW-0015-#1
#2

LOCATED IN THE MAP
CHANNEL IN THE FOLLOWING
SEQUENCE (X)





PA. 11743.

PA. 11749.

PA. 11744.

PA. 11750

DDH-2

DDH-1

PA. 11751

PA. 11745

NEW HUGH MALARTIC
MINES LTD

Sketch Showing Location
of Diamond Drill Holes

Scale - 1" = 200' - March 2 - 1951.

PA. 11746

PA. 11752

DDH-4

DDH-5


DDH-3

PA. 11753

PA. 11748

PA. 11747

526/13 NW-0015 #1





S29/13NW-0015-#2

NEEPAWA ISLAND GOLD MINES LTD.

CENTRAL MANITOBA GOLD MINES

COMPASS SURVEY OF THE
PROPERTY OF
NEW HUGH MALAETIC GOLD
MINES LIMITED
NEEPAWA ISLAND AREA
MINNITAKI LAKE, ONTARIO

SCALE: 1" = 200'

DEC. 15, 1950
M.A. MEL

S-V
107 @

PA. 11749

PA. 11750

PA. 11751

PA. 11752

PA. 11753

PA. 11743

PA. 11744

PA. 11745

PA. 11746

PA. 11747

PA. 11741

PA. 11742

PA. 11748

PA. 11740

PA. 11739

PA. 11738

PA. 11737

PA. 11736

