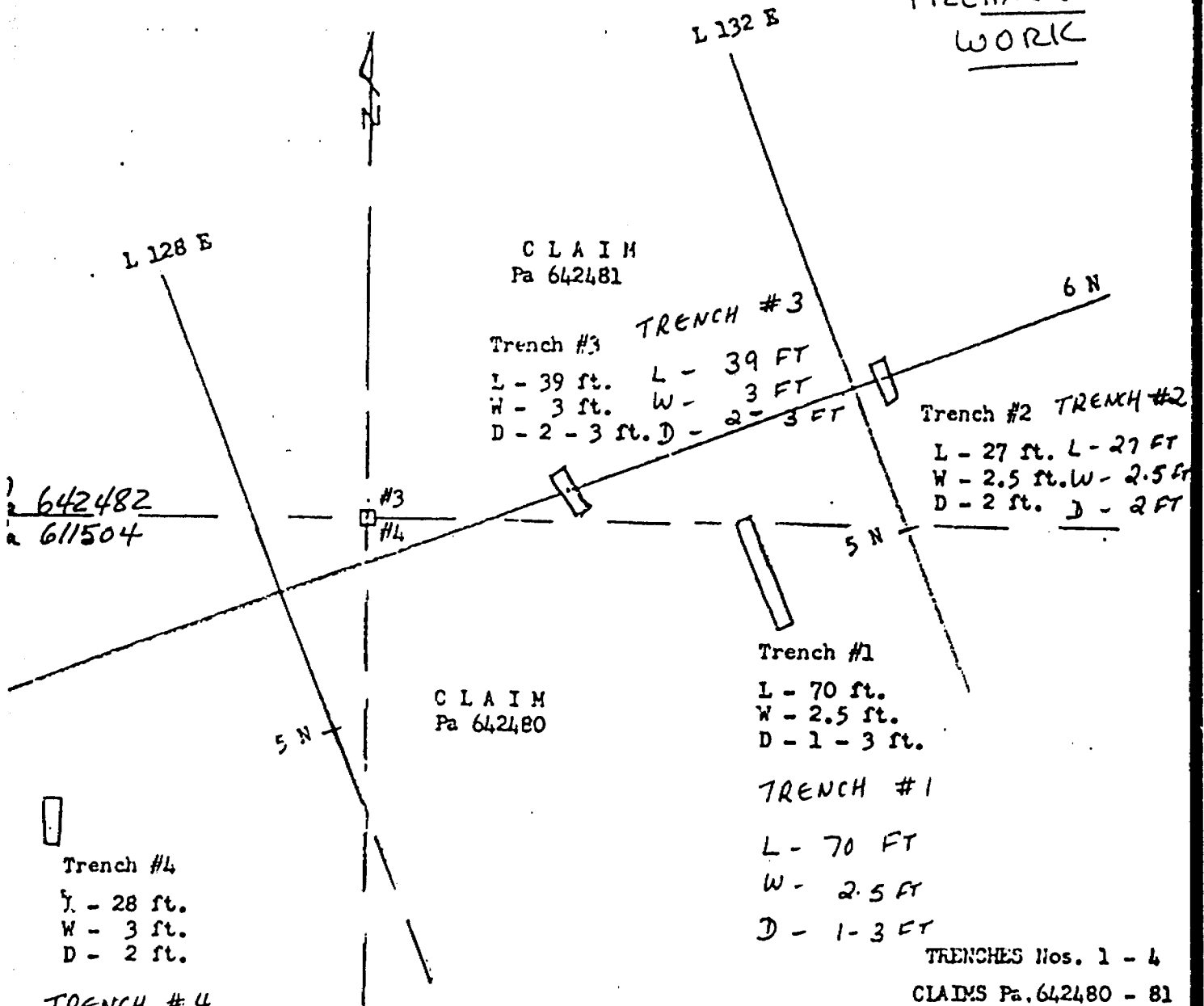




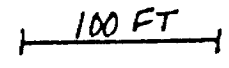
MECHANICAL WORK

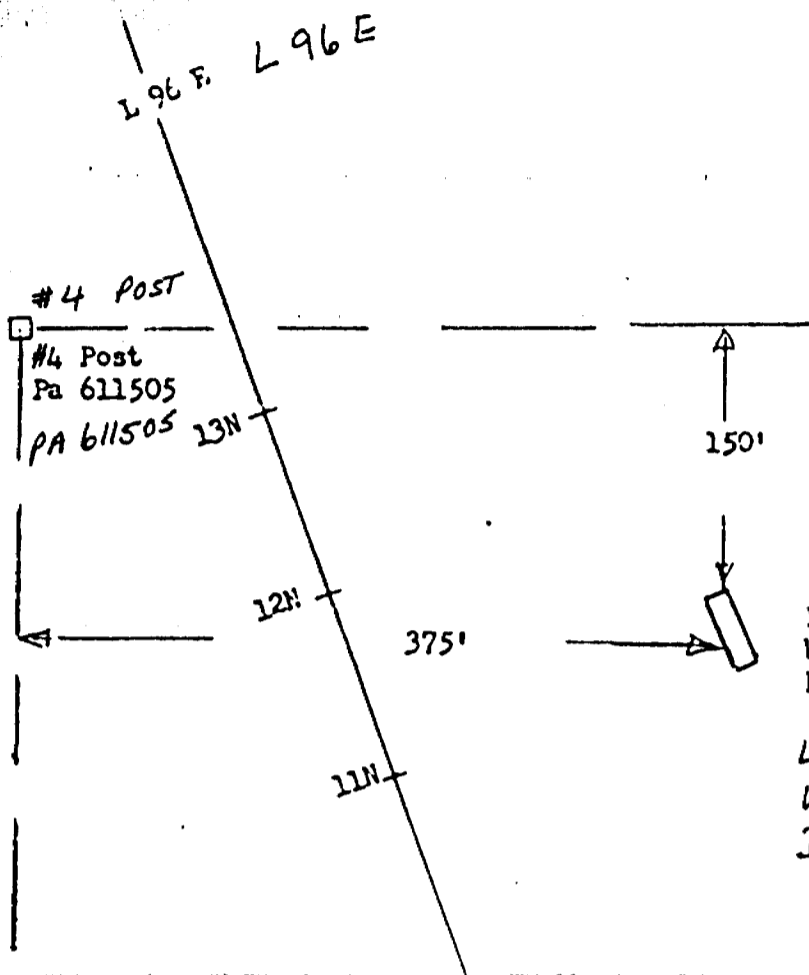


PATRICIA MINING DIV.
RECEIVED
 JUL - 3 1984
 A.M. 7 8 9 10 11 12 1 2 3 4 5 6 P.M.

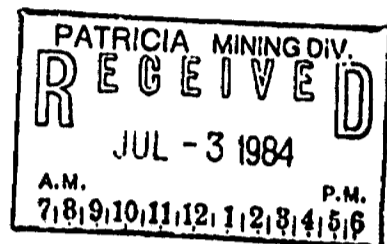
TRENCHES Nos. 1 - 4
 CLAIMS Pa. 642480 - 81
 SIX MILE LAKE AREA
 Claim Map M.2677
 Sturgeon Lake, Ont.
 CANADEx PLAYFAIR JOINT VENTURE

Scale 1" = 100'
 L. J. Cunningham, B.Sc., P.Eng.
 February, 1984





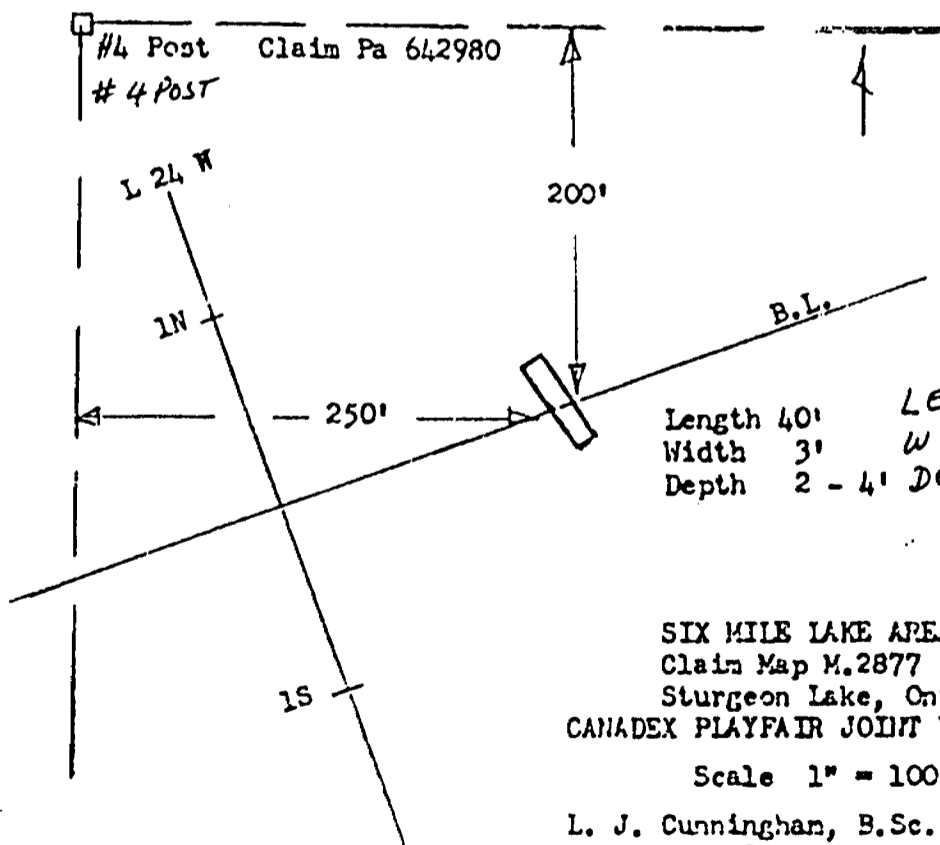
MECHANICAL
WORK



Length 30'
Width 3'
Depth 2 - 3'

LENGTH 30 FT
WIDTH 3 FT
DEPTH 2-3 FT

96 TRENCH
Claim Pa. 611505



Length 40'
Width 3'
Depth 2 - 4'

LENGTH 40 FT
WIDTH 3 FT
DEPTH 2-4 FT

G C TRENCH
Claim Pa. 642980

SIX MILE LAKE AREA
Claim Map M.2877
Sturgeon Lake, Ont.
CANADEx PLAYFAIR JOINT VENTURE

Scale 1" = 100'

L. J. Cunningham, B.Sc., P.Eng.
February, 1984

100 FT
SCALE

Report of Work - L. J. Cunningham

Claims - Pa. 611504-6; 642478-82; 642974-86; 642988 - 997

MECHANICAL
WORKCOMPRESSED AIR EQUIPMENT

Gasoline Rock Drill rented from:

Paul Bedard, Swastika, Ont. POK 1SO	1 - 16 August, 1983	
S & M Rentals, 561 Tenth Ave., Thunder Bay, Ont. P7E 2R3	18 Aug. - 1 Sept. 1983 9 Sept. - 29 Sept. 1983	

Operators:

A. Housseau, Gen. Del., Savant Lake, Ont. POV 2SO	10 - 16 Aug. 1983	6 days
A.R. Smith, 259 Adelaide St. N. Mount Bridges, Ont. NOL 1WO	1 - 9 Aug. 1983 17 - 30 Aug. "	21 days
M. Masson, B B #2, Prescott, Ont. KOE 1TO	9 - 29 Sept. "	18 days


TOTAL OPERATOR DAYS 45

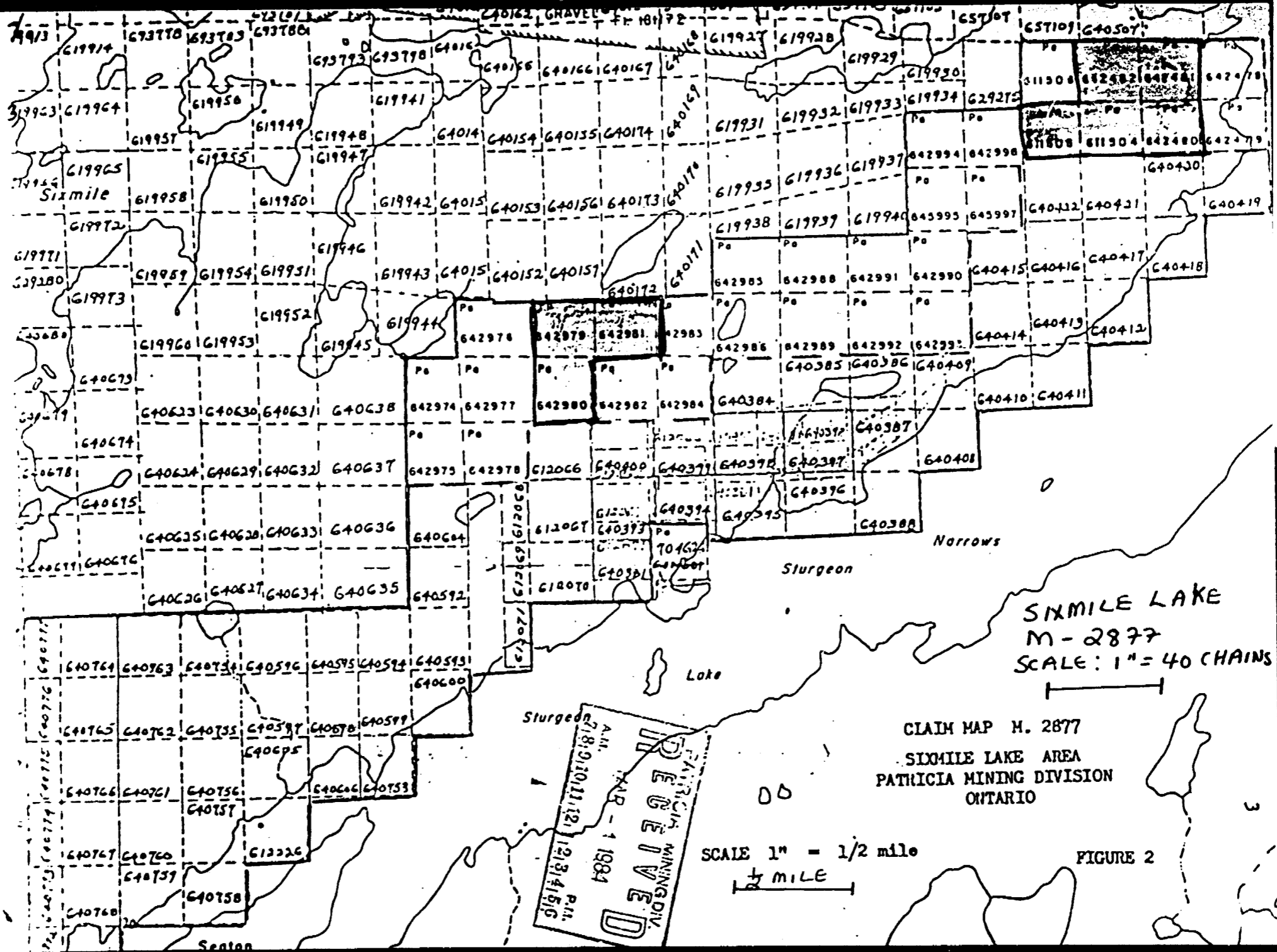
Helpers:

M. Hesson, R R #2, Prescott, Ont. KOE 1TO	8 - 25 Aug. 1983	16 days
Bruce James, 41 Cedar Road, Ottawa, Ont. K1J 6L5	25 Aug. - 29 Sept. 1983	29 days
Total Helper days		<u>45</u>

TOTAL DAYS 90 @ 10 hours = 900 hours
 Equivalent Credit Days = $\frac{900}{3}$ = 300 days

The equipment was rented from (1) S & M Rentals & Paul Bedard, Swastika, Ontario.
 The personnel were paid by Northex Management, Suite 808, 85 Richmond St. W.,
 Toronto, Ontario M5H 2C9
 and supervised by L. J. Cunningham, B.Sc., P.Eng., Kirkland Lake, Ontario P2N 1M1





900

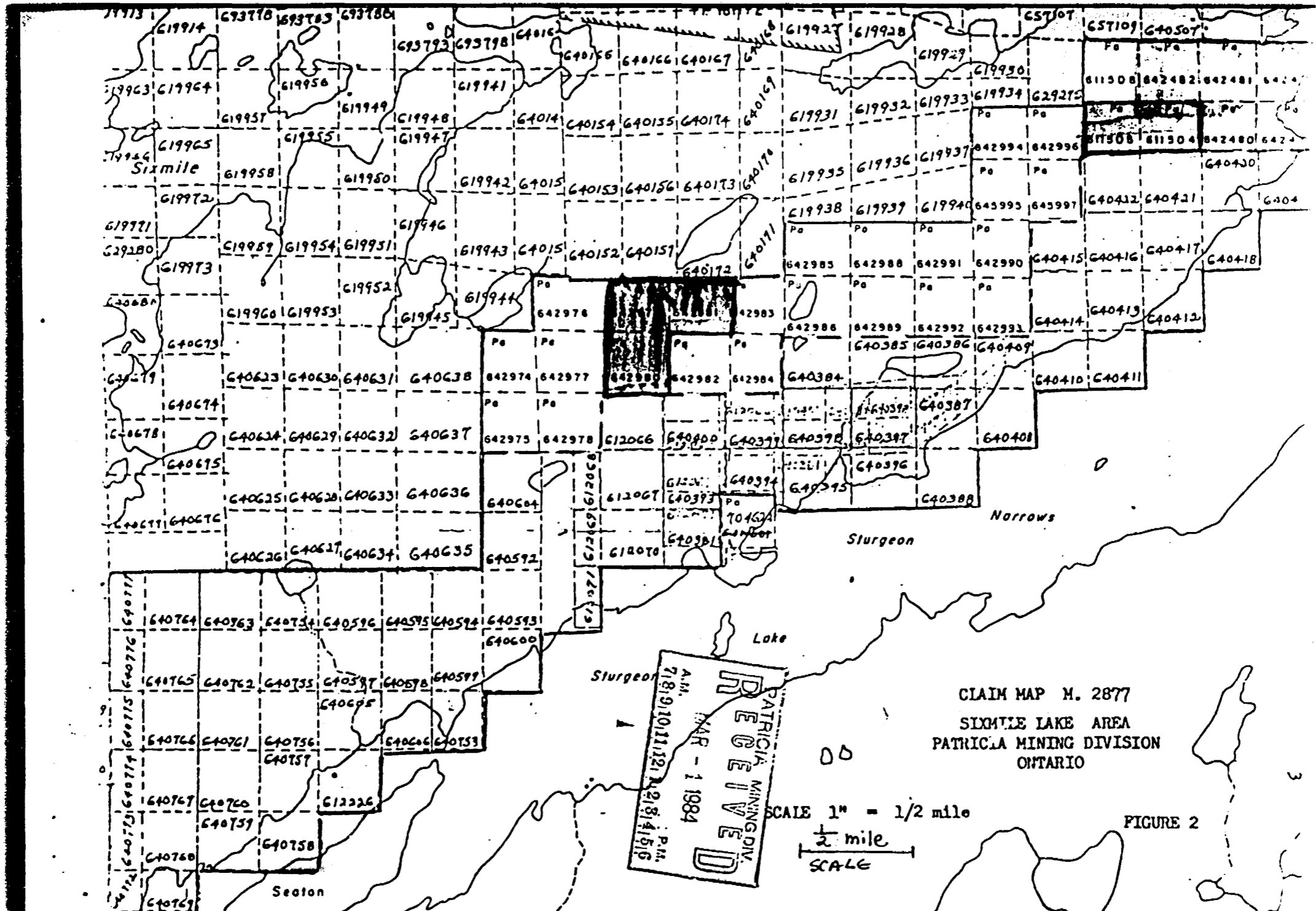
SIXMILE LAKE
M-2877
SCALE: 1" = 40 CHAINS

CLAIM MAP H. 2877
SIXMILE LAKE AREA
PATRICIA MINING DIVISION
ONTARIO

SCALE 1" = 1/2 mile
1/2 MILE

FIGURE 2

RECEIVED
PATRICIA MINING DIV.
FEB - 1 1984
A.M. 11:01 AM
P.M. 12:31 PM
12:31 PM



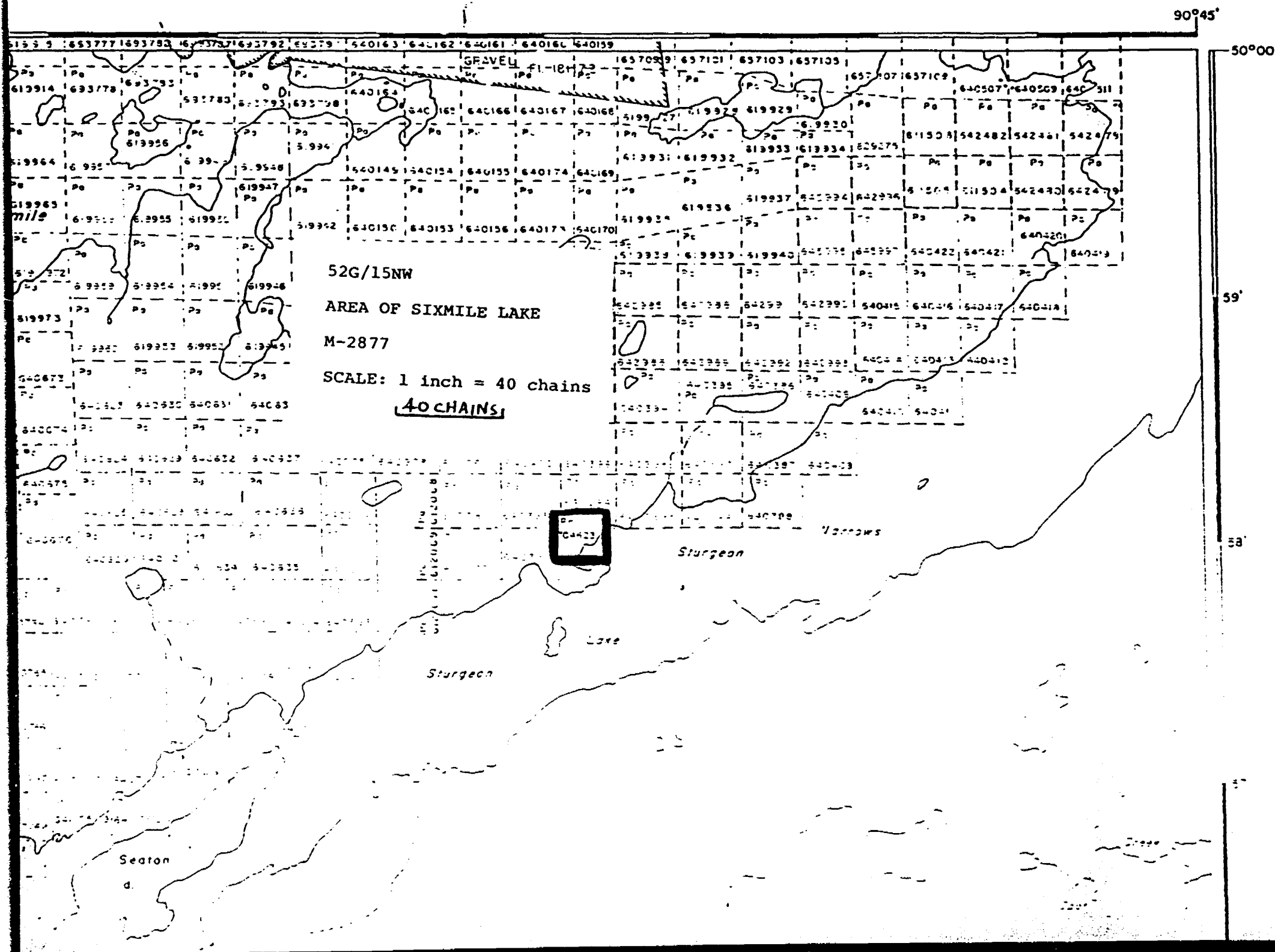
RECEIVED
PATRICIA MINING DIV.
MAR - 1 1984
7:18 A.M. - 2:18 P.M.

CLAIM MAP M. 2877
SIXMILE LAKE AREA
PATRICIA MINING DIVISION
ONTARIO

SCALE 1" = 1/2 mile
1/2 mile
SCALE

FIGURE 2

M. 2879



52G/15NW
 AREA OF SIXMILE LAKE
 M-2877
 SCALE: 1 inch = 40 chains
40 CHAINS

AREA OF

SIXMILE LAKE

DISTRICT OF
KENORA - THUNDER BAY

PATRICIA
MINING DIVISION

SCALE: 1-INCH = 40 CHAINS

LEGEND

PATENTED LAND	⊙
CROWN LAND SALE	CS
LEASES	⊕
LOCATED LAND	LC
LICENSE OF OCCUPATION	LO
MINING RIGHTS ONLY	M.R.O.
SURFACE RIGHTS ONLY	S.R.O.
ROADS	—
IMPROVED ROADS	—
KING'S HIGHWAYS	—
RAILWAYS	—
POWER LINES	—
MARSH OR MUSKEG	—
MINES	—
CANCELLED	—

NOTES

400' surface rights reservation along
 the shores of all lakes and rivers

ea - M. 2875

Fc



Ministry of Natural Resources

Report of Work

Sixmile Lake M-2877

#84-57 52 G/15 NW

Instructions - Supply required data on a separate form for each type of work to be recorded (see table below) - For Geo-technical work use form no. 1362 "Report of Work (Geological, Geophysical, Geochemical and Expenditures)".

Res. Geologist

The Mining Act

Name and Postal Address of Recorded Holder L. J. CUNNINGHAM	Prospector's Licence No. B21286
---	---

1 MCPHEE AVE KIRKLAND LAKE, ONT. P2N1M1

Summary of Work Performance and Distribution of Credits

Total Work Days Cr. claimed 300	Mining Claim			Mining Claim			Mining Claim		
	Prefix	Number	Work Days Cr.	Prefix	Number	Work Days Cr.	Prefix	Number	Work Days Cr.
for Performance of the following work. (Check one only) <input type="checkbox"/> Manual Work <input type="checkbox"/> Shaft Sinking Drifting or other Lateral Work. <input checked="" type="checkbox"/> Compressed Air, other Power driven or mechanical equip. <input type="checkbox"/> Power Stripping <input type="checkbox"/> Diamond or other Core drilling <input type="checkbox"/> Land Survey	Pa	642986	8.4	Pa	642994	20			
		-			642995	20			
		642988	20		642996	20			
		642989	20		642997	20			
		642990	20						
		642991	20						
	642992	20							
	642993	20							

All the work was performed on Mining Claim(s): Pa 611504 -05 ; 642480-81 ; 642980

Required Information eg: type of equipment, Names, Addresses, etc. (See Table Below)

NOTE - SEE ATTACHED SHEET FOR DETAILS

NOTE - ONLY 208.4 days WORK CLAIMED


BALANCE 91.6 days will be applied LATER

Plus 26.7 days manual labour

Two copies of 2 sketches are attached

1st Rec'd Mar. 1/84

Recorded



P. 642994

Date of Report 25 Feb 84	Recorded By or Agent (Signature) <i>[Signature]</i>
------------------------------------	--

Certification Verifying Report of Work

I hereby certify that I have a personal and intimate knowledge of the facts set forth in the Report of Work annexed hereto, having performed the work or witnessed same during and/or after its completion and the annexed report is true.

Name and Postal Address of Person Certifying L. J. CUNNINGHAM P2N1M1
--

1 MCPHEE AVE KIRKLAND LAKE, ONT.	Date Certified 25 Feb 84	Certified by (Signature) <i>[Signature]</i>
---	------------------------------------	--

Table of Information/Attachments Required by the Mining Recorder

Type of Work	Specific information per type	Other information (Common to 2 or more types)	Attachments
Manual Work	Nil	Names and addresses of men who performed manual work / operated equipment, together with dates and hours of employment.	2 sketches Work Sketch: these are required to show the location and extent of work in relation to the nearest claim post.
Shaft Sinking, Drifting or other Lateral Work			
Compressed air, other power driven or mechanical equip.	Type of equipment	Names and addresses of owner or operator together with dates when drilling/stripping done.	2 copies of sketches attached
Power Stripping	Type of equipment and amount expended. Note: Proof of actual cost must be submitted within 30 days of recording.		
Diamond or other core drilling	Signed core log showing: footage, diameter of core, number and angles of holes.	Nil	Work Sketch (as above) in duplicate
Land Survey	Name and address of Ontario land surveyor.		



Ministry of Natural Resources

Report of Work

Sixmile Lake M-2877

52 G/15 NW

Instructions

Supply required data on a separate form for each type of work to be recorded (see table below) - For Geo-technical work use form no. 1362 "Report of Work (Geological, Geophysical, Geochemical and Expenditures)".

Res. Geologist

#84-94

The Mining Act

Name and Postal Address of Recorded Holder: L. J. CUNNINGHAM; Prospector's Licence No. B21286

1 MCPHEE AVE KIRKLAND LAKE, ONT. P2N1M1

Summary of Work Performance and Distribution of Credits

Table with columns for Mining Claim Prefix, Number, and Work Days Cr. Includes checkboxes for Manual Work, Shaft Sinking, Compressed Air, Power Stripping, Diamond or other Core drilling, and Land Survey.

All the work was performed on Mining Claim(s): Pa 611504-05; 642480-81; 642980

Required Information eg: type of equipment, Names, Addresses, etc. (See Table Below)

- See Attached sheet for details and Two location figures.

- A surplus of 91.6 days is on hand from a report of work dated 26 April 84 (copy attached).

The 20 days herewith applied is from the said surplus of 91.6 days

Recorded [Signature]

PATRICIA MINING DIV. RECEIVED JUL - 3 1984 A.M. P.M.

Pa. 765960

Date of Report: 19 JUNE 1984; Recorded Holder or Agent (Signature)

Certification Verifying Report of Work [Grid]

I hereby certify that I have a personal and intimate knowledge of the facts set forth in the Report of Work annexed hereto, having performed the work or witnessed same during and/or after its completion and the annexed report is true.

Name and Postal Address of Person Certifying

L. J. CUNNINGHAM

1 MCPHEE AVE KIRKLAND LAKE, ONT. P2N1M1

Date Certified: 19 June 1984

Certified by (Signature)

Table of Information/Attachments Required by the Mining Recorder

Table with 4 columns: Type of Work, Specific information per type, Other information (Common to 2 or more types), Attachments. Rows include Manual Work, Shaft Sinking, Compressed air, Power Stripping, Diamond or other core drilling.



Ministry of Natural Resources
Report of Work

Instructions - For details see...
- For Geotechnical work see Form 1362, Report of Work (Grouped Geotechnical Expenditures)

The Mining Act

Name and Postal Address of Record Holder: L. J. CUNNINGHAM Inspector's License No. B21286
1 MCPHEE AVE KIRKLAND LAKE ONT. P2N1M1

Summary of Work Performance and Distribution of Credits

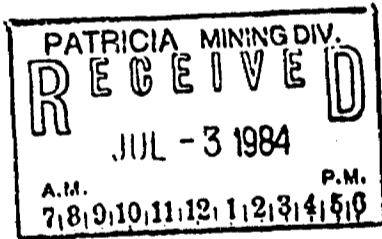
Total Work Days Cr. claimed <u>300</u>	Mining Claim			Mining Claim			Mining Claim		
	Prefix	Number	Work Days Cr.	Prefix	Number	Work Days Cr.	Prefix	Number	Work Days Cr.
For Performance of the following work. (Check one only) <input type="checkbox"/> Manual Work <input type="checkbox"/> Shaft Sinking, Drifting or other Lateral Work. <input checked="" type="checkbox"/> Compressed Air, other Power driven or mechanical equip. <input type="checkbox"/> Power Stripping <input type="checkbox"/> Diamond or other Core drilling <input type="checkbox"/> Land Survey	Pa	642986	8.4	Pa	642997	20			
		-			642995	20			
		642988	20		642996	20			
		642989	20		642997	20			
		642990	20						
		642991	20						
		642992	20						
	642993	20							

All the work was performed on Mining Claim(s): Pa 611504 -05 ; 642480-81 ; 642980

Required Information eg: type of equipment, Names, Addresses, etc. (See Table Below)

NOTE - SEE ATTACHED SHEET FOR DETAILS
NOTE - ONLY 208.4 days work CLAIMED
BALANCE 91.6 days will be applied LATER

COPY



Date of Report: 26 April 84 Reported by (Signature): [Signature]

Certification Verifying Report of Work
 I hereby certify that I have a personal and intimate knowledge of the facts set forth in the Report of Work annexed hereto, having performed the work or witnessed same during and/or after its completion and the annexed report is true.

Name and Postal Address of Person Certifying: L. J. CUNNINGHAM P2N 1M1
1 MCPHEE AVE KIRKLAND LAKE ONT.
 Date Certified: 26 April 84 Certified by (Signature): [Signature]

Table of Information Attachments Required by the Mining Recorder

Type of Work	Specific information per type	Other information (Common to 2 or more types)	Attachments
Manual Work	Nil	Names and addresses of men who performed manual work, operated equipment, together with dates and hours of employment.	Work Sheet, these are required to show the location and extent of work in relation to the nearest claim block.
Shaft Sinking, Drifting or other Lateral Work			
Compressed air, other power driven or mechanical equip.	Type of equipment	Names and addresses of owner or operator together with dates when driving stripping done.	
Power Stripping	Type of equipment and amount expended. Note: Proof of actual cost must be submitted within 30 days of recording.		