


Assesment Report
Kellar Group Property
Caribou Lake - Northwestern Ontario
Thunder Bay Mining Division

N.T.S Reference 52 1/6 ,7,10,11

Work Conducted By:


Kenneth E. Sutton
and
Earl S. Sutton



Blue Sea Exploration

Dates Work Performed On:
Sept. 07 through Sept. 29 1996

2.17278



52110SW0038 2.17278 LINKLATER LAKE

010

Written By: Earl S. Sutton *Earl S.*
320 N. James St., Thunder Bay, Ontario, P7B 4S9, Phone: (807) 577-5843

© 1996

Introduction

The Kellar Island Group Prospect is located at the south end of Kellar Island, Caribou Lake and is centred on gold and Chalcopyrite Mineralization quartz-carbonate veins in altered mafic metavolcanics.

The property was held by Central Manitoba Mines Limited in 1956 and during that year the company conducted ground EM surveys and trenching. The geophysical survey captured several areas, of delineated zones of Ironstone in the area. During 1956 - 1957 Central Manitoba Mines Limited drilled 14 diamond drill holes (1287 meters in total). Four of the holes were drilled in the main gold- copper showing and additional holes tested quartz - carbonate veins and zones of ironstone in the adjacent area. Chalcopyrite mineralization is reported in the drill logs of the main showing.

Burgess Point Resources filled a report in August of 1988 prepared by Aerodat Limited acting for Derry, Michner, Booth and Wahl. The report described an airborne geophysical survey carried out with a three frequency electromagnetic system, a high sensitivity caesium vapour magnetometer, a two frequency VLF - EM system, a film tracking camera and an altimeter. During the survey Electromagnetic, magnetic and altimeter data was recorded both in digital and analog form. Positioning data was stored on 35 mm film as well as being marked on the flight path mosaic by the operator while in flight.

The survey block, incorporated the Kellar Group claim as well as a large area North and East of the claim. The survey flight lines were oriented at an azimuth of 000 - 180 degrees and flown at normal line spacing of 150 meters. Coverage and data quality were considered to be well within the specifications requested.

The surveys objective was clearly the detection and location of mineralized zones which can be directly or indirectly related to precious or base metal exploration zones of importance.

A total of 193 kilometres of the recorded data were compiled in map form and were presented as part of the report. Writers indicated that all the work done in the past within the claim group was done on parts of the claim that did not show high anomalies during their survey.

Location and Access

The Kellar Group property is located in The District of Thunder Bay at 50°32' Lat., 88°59'50 Long.. In block NTS 52 1/6,7,10,11 and on the M.N.R.L. Management map G-69 named the Linklater Lake Map, from which the Eastern edge extends into G-20 or The Caribou River map, both are accessible from the Thunder Bay Mining Division.

Accessibility to the Project:

The Property is accessible via a road that ends on a Bay with public access at Caribou Lake, 10 Km west of Armstrong Ont.. The Bay is Located on the South Eastern tip of the Lake, travelling 21Km by water in a north easterly direction to the Northern end of the lake you come to Kellar Island. Our claim is located at the Southern end of this Island. Kellar Island can be described as lying in a South Western to North Easterly direction at the Northern end of Caribou Lake. To reach Armstrong Ontario you must travel North of Thunder Bay on highway 11/17, then exit highway 11/17 2 km east of the city at highway 527, and travel North on highway 527 which is a secondary paved highway for 208km to Armstrong,

Ownership of The Kellar Group Claim

The claim is owned in equal parts of 33.33% by the following people

- * **Ken Sutton** residing in Thunder Bay Ontario Prospector
- * **Bob McGee** residing in Armstrong Ontario President of Clearwater Contracting
- * **Earl Sutton** resident of Thunder Bay Owner of Blue Sea Explorations Quality Manager Western Supplies Thunder Bay Branch.

The claim was staked in may of 1995 by Ken, and Earl Sutton and was registered with the MNM on May 24th, 1995 and is in good standing.

Property Geology

Intrusive rocks are restricted to the regional granitic gneisses (tonalite), however glassy quartz veins occur sporadically throughout the volcanics and seem the best at the central portion of the claim. The predominant rock type of the claim and the surrounding area is fine to medium-grained dark green mafic metavolcanics. Coarser-grained patches are rare, the metavolcanics are composed of variable mixtures of chlorite, amphibole, and feldspar. Small garnet porphyroblasts are noted, as well as disseminated pyrite, pyrrhotite, and rare showings of magnetite in various areas. A major zone of chert-magnetite iron formation with subordinate interallied iron rich silicate material and pyrite-pyrrhotite is located in the western portion of the claim and is traceable in lenses. Other zones with chert and weak magnetite, or pyrite are present locally within the mafic volcanics. Chalcopyrite occurs as patches and disseminated grains in the concordant quartz-carbonate veins. Individual veins are up to 16in. in width and as much as 20% of the individual veins consist of chalcopyrite in various locations throughout the claim these veins are assumed to strike N50E as do the inclosing rocks. Clastic sediments consist of biotite, quartz and feldspar with minor amounts of lean sulphide which occur within the mafic volcanics and may be interflow horizons. Grab samples have shown Cu, Au, Ag in various locations throughout the claim. In the Vicinity of the southwestern end of Kellar Island the mafic metovolcanics are highly deformed and carbenatized and have been injected by quartz and quartz-carbonate. The deformation appears to be related to tight folding subparallel to the axis of Caribou Lake. This zone warrants further investigation since it contains proven gold values of economic significance. The zone also contains minor occurrences of talc-carbonate schist. Metamorphism may also have a control on the localization of the quartz veining since the most abundant veining appears to occur near the amphibolite - greenschist facies boundary. Chalcopyrite mineralization at the southwest end of Kellar Island is associated with quartz-carbonate veins in altered mafic metavolcanics. This association is also considered to be more significant for gold mineralization. The numerous pyrrhotite-pyrite occurrences within the area are generally associated with these mafic metavolcanics.

Previous Work

Collins (1909) conducted the first systematic geological survey as part of a reconnaissance of the area adjacent to the transcontinental railway line north of Lake Nipigon. In 1917 Hopkins examined the geology of the route from Caribou Lake to the Pikitigushi River at D'Alton Lake.

The present map area lies within the area of Gussow's (1942) map of the Caribou Lake-Pikitigushi River Area which delineates the extent of the supracrustal rocks in the immediate area. The present map area was also briefly examined by the reconnaissance surveys Operation Fort Hope (Thurston et al 1969; Thurston and Carter 1970) and Operation Ignace-Armstrong (Sage et al 1974). These Surveys resulted in the delineation of major lithological and structural features within the region. The map area straddles the boundary between the Sioux -Lookout Armstrong geological compilations map (Davis et al 1966) and the Tashota-Geraldton geological compilation map (Pye et al 1965).

Aeromagnetic maps at a scale of 1:63 360 covering the area were flown in 1959-60 and 1962 (ODM-GSC 1960a, 1950b, 1962a, 1962b). Part of the map area is covered by airborne electromagnetic and magnetic maps at a scale of 1:20 000 flown in 1980 (OGS 1980) and the area immediately to the west, the Fungler Lake Area, was mapped by the author of the OGS Report #251 (Sutcliffe 1985) in 1979.

Gussow in 1942 reported sporadic prospecting for gold, copper, and silver.

Central Manitoba Mines held the property in 1956 and conducted ground magnetometer and Em surveys, trenching, and diamond drilling.

Centurion Mines Ltd also carried out Trenching, Em, and Magnetometer surveying on the property in 1964.

Esso Minerals held the property in 1981 and carried out extensive sampling, mapping and chaining. Sampling values showed as high as follows:

AU	AG	CU
0.41 opt	0.92 opt	2.22 %

Burges Point Resources did an extensive Magnetic, electromagnetic, and VLF Survey of the area carried out in 1988 by Aerodat Ltd.

Work Program Details

[11] We began by looking at the Lun Echo property on the main land east of Kellar Island. The property is located on the side of a large Hill and is quite visible from the lake and I would also suppose from the air. A large pit has been blown and dug out of the hill and tailings lie on the side of the hill for approximately 40 meters down a deep slope. The veining visible is of massive pyrites and quartz carbonates that are quite disseminated and indeed are so brittle, water seeps through the seams at the sulphides within the quartz, causing them to be very sandy and crumbly in spots. We Blasted to get deeper into the veins and samples were picked from the blasted rock enough to fill eight sample bags before we completed work on the site that day. [9] We followed the veins across the bay which showed large quartz veining and are quite evident. We found one which was a disseminated pyrite vein close to the end of the small bay running at a south western direction, directly across from the Lun Echo showing. At this time we blasted the vein for samples and checked out along the shore which was predominantly the mafic type green stone, with 6" to 8" milky quartz veining in spots. We explored around the Lun Echo pit for a bit than continued [4] on to the north end of Kellar Island and checked out a showing indicated by Burgess Point Resources and Centurion Mines known as the Island Showing. The small Island is located at the mouth of Kellar bay, the showing is visible from the lake and is situated in Ironstone. It is located on the north and easterly shore of a small Island off the north eastern tip of Kellar Island. We blasted some of the veining for good fresh samples. Departing the Island to its southern most westerly end we went through the small narrows between the northern end of Kellar Island and the main land that sticks out like a spike. [17] We then entered this spike like peninsula on the west side and crossed to the centre close to the east side we found another showing on a south to northern direction along the peninsula very similar to the Island Showing. Again we blasted for samples in reddish rusted colour milky quartz veining contained in reddish Ironstone rock. We returned to our claim area prospecting and checked some of the Islands on the west side of Kellar Island during the return trip to camp. [1] Returning to our claim area we heading for the southeastern side of the large bay at the south end of Kellar Island. This area was worked by Central Manitoba mines Ltd and Esso Minerals Canada Ltd it was then known as the "Kellar Island Prospect". After a time of intense searching in very dense bush,

fighting swamps, and down falls, we came across a number of trenches all in a row. They were on a northeasterly direction. Most of the trenches were filled with water or dead falls. However, we selected two trenches close to the centre of trenches and we stripped these open, cleaned out the debris, and set up for blasting. We then proceeded to blast for samples in quartz veining approximately 8 in. wide. Collecting out some very nice samples we cleaned up and headed back to the boat via two swamps and rock outcrops steeped in dead falls along the way. We explored along the shore and crossed over to the south north of the bay which was most interesting. Finding a large vein of disseminated pyrites coming out of the overburden into the bay we set up and blasted for samples.

[7-8-9] We again returned to the south bay of Kellar Island to further investigate the quartz veins on the north side of the bay. Found another showing on a small Island inside the Bay, the quartz veining about which is 5" wide flows through the predominantly darker green metovolcanic rock of the area. To pursue the vein we prospected the south east end of the bay which revealed nothing.

Following the Information offered by the Burgess Point Electro Magnetic and VLF Survey We Looked at Targets mentioned in their Interpretation Map and followed up on the suggestions in their report. On the south side of the large south bay we discovered more large veining of disseminated pyrites located near the waters edge in an iron formation. This vein contacted was 0.5m wide and we followed the veining to the north western tip of the Island. The surrounding rock formation was mafic to intermediate metavolcanics and showed carbonized to solidified flows and also areas of amphibole - chert Ironstone.

[20-21] After exploring the above area, we returned to the bay our camp was on, swinging around the point of the Bay and crossed over to the Northeast tip of Lindholm Island. Off a small Bay of the tip of the Island we searched for and found the large trench of Central Manitoba's 1956 showing. Finding the trench we cleaned and stripped out the dead falls and overburden finding the large vein inside we blasted three shots for samples. After picking up our samples we cleaned up and returned to our boat.

[23] We swung around to the east side of Kellar Island to the old Ginn Occurrence showings of 1957 and searched for the trenches which were left there by them. These trenches are located approximately 150m after passing through the narrows located at the southeastern end of Kellar Island. Once we landed on the Island we found the trenches all lined in a row, about 75m from the shore. As it was late we retired to our camp until morning.

After spending a very cool night temperature went to 38°F. we returned early and stripped open two of the old trenches for blasting which took four shots. We collected up samples and headed back to the boat and checked out the Quarts veins located in the Bay. The Ginn Occurrence and the trenches we located were mentioned but not found by Sutcliffe R. H. in his report number 251 (1988 Geology of The Fletcher Lake Area Ontario Geological Survey).

After scrapping through we crossed over to the western side of the bay and landed there. Then we walked inland approx 75m west to the Glenora Occurrence. We first came across their old drill core pile and picked out some nice samples. Then locating their old trenches and opening one up we blasted three shots for sampling. After packing up we made our way to the boat. Crossing over to a small Island in the bay we located what looked like trenches and picked up more samples.

After prospecting most of the day in Kellar Bay we made our way through the small opening at the North end of Kellar Island. [22] Then made our way south to about half way down Kellar Island and beached on the western shore of the land to investigate the Bovin-Gilbert Occurrence After walking 65m west and searching around we found the large trench we searched for that offered up beautiful samples of galena. We shot two magna packs to acquire nice fresh samples and gathered them up. As the hour was getting late we made our way back to the boat.

From our camp site, on Dourghety Island we crossed the small bay directly north beside our camp and checked out a trench that is not marked on any map but is located on the tip of the bay. The trench runs east to west pointing towards Kellar Island and is located right at our No. 4 post. This find was most interested as this was more old diggings not on any map. [1] We then struck out for the large south bay inside the southern end of Kellar Island. We wanted to sample the old trenches at the Southern end of Kellar Island again. we headed down into the end of the bay and landed on the north shore.

After climbing up and down a large (mountain type) hill and crossing two swamps we made it to the Trenches. We found largest trench at the end of the row of trenches it was half full of water. After cleaning out the overburden the quartz vein was still accessible so we blew two shots in it, and gathered up fresh samples. Made it back to the Boat staying in the Bay and searched out some of the work Ken and I had done earlier.

On the North shore of the bay we again pursued the Burgess Point Resources information. We began by digging a pit to retrieve some soil

samples and then stripped the out crops in three places 20m from shore. While Ken was stripping I moved further inland to prospect and lay out a proposed grid line. most of the rock in this area is light coloured disseminated to altered metoalcanic type green stone poking out intermittently in the swamps. We worked this area stripping and blasting for samples for a day and a half. Completing our work here we then moved to the Islands. Starting out we went to the back side of Dourghety Island behind our camp to try and find some old showings we had knowledge of. [6-29] We landed in a small bay and found an old camp site. Around an old claim post at the end of the bay I prospected for showings with hammer and grub hoe, and took some samples. After looking around we slowly headed north around the Islands and found an area on a point of land that had what appeared to be anchorite in the rock with a large vein of quartz. We set up a magna pack and blew two shots for samples. After prospecting the Island we headed back to Armstrong to summarize, map, and bring to a close our expedition.

Conclusion:

Ken and I both found the area around Kellar Island both fascinating and rich in mineral targets, this is the reasons we were drawn to the area. Because of the type of rock formations the mafic metavolcanics, the faulting, the different types of quartz veining. Also the disseminated pyrites, pyrotite, chalcopyrite, anchorite that there is so many varied places holding potential for good quantities of gold, copper, zinc, silver, and other base metals that more exploration is warranted. All of the above is located in an area two miles wide and six miles long. Our claim is in one of the best area's holding known mineralization. We feel there is a high potential for gold, copper, and also the potential of other minerals on this property.

Mineralized zones in outcrops and trenches were found and stripped of overburden and further mapped and sampled. A number of old trenches exist on the Property and these were located and selectively stripped. However large outcrops, in selected area's were also located, mapped, stripped, and sampled. Assaying as was felt warranted and required was ordered and evaluated. This expedition we feel tends to point out the need for further work on the southern end of Kellar Island and also to the south at the Northern end of Lindholm Island.

If a line is drawn from the pit on Lindholm Island through the pits of Kellar Island to the pits at the Ginn Occurrence on the south east side of Kellar Island. One finds that not only is there faulting all along this line but that it has good sniffs of gold through out which range from .02 to .18 oz per ton and high showings of copper on our assays. The above stretches for about one and a half miles in area along this line.

Recommendation:

There seems to be a trending along the above mentioned line that has not been explored to it's fullest. I would recommend that drilling be carried out to find if this holds true. We propose a grid line be cut along the line to prove the probability of drill target sites.

*Portions of above from Sutcliffe R. H. 1988 Geology of The Fletcher Lake Area, District of Thunder Bay: Ontario Geological Survey Report 251, 65p. Accompanied by Map 2485 scale 1:31 680 (1 inch to 1/2 mile). (See copy of short map provided).

portions of above from Burgess Point Resources Report # 2.11556 Resident Geologists Files M.N.D.M office Thunder Bay.

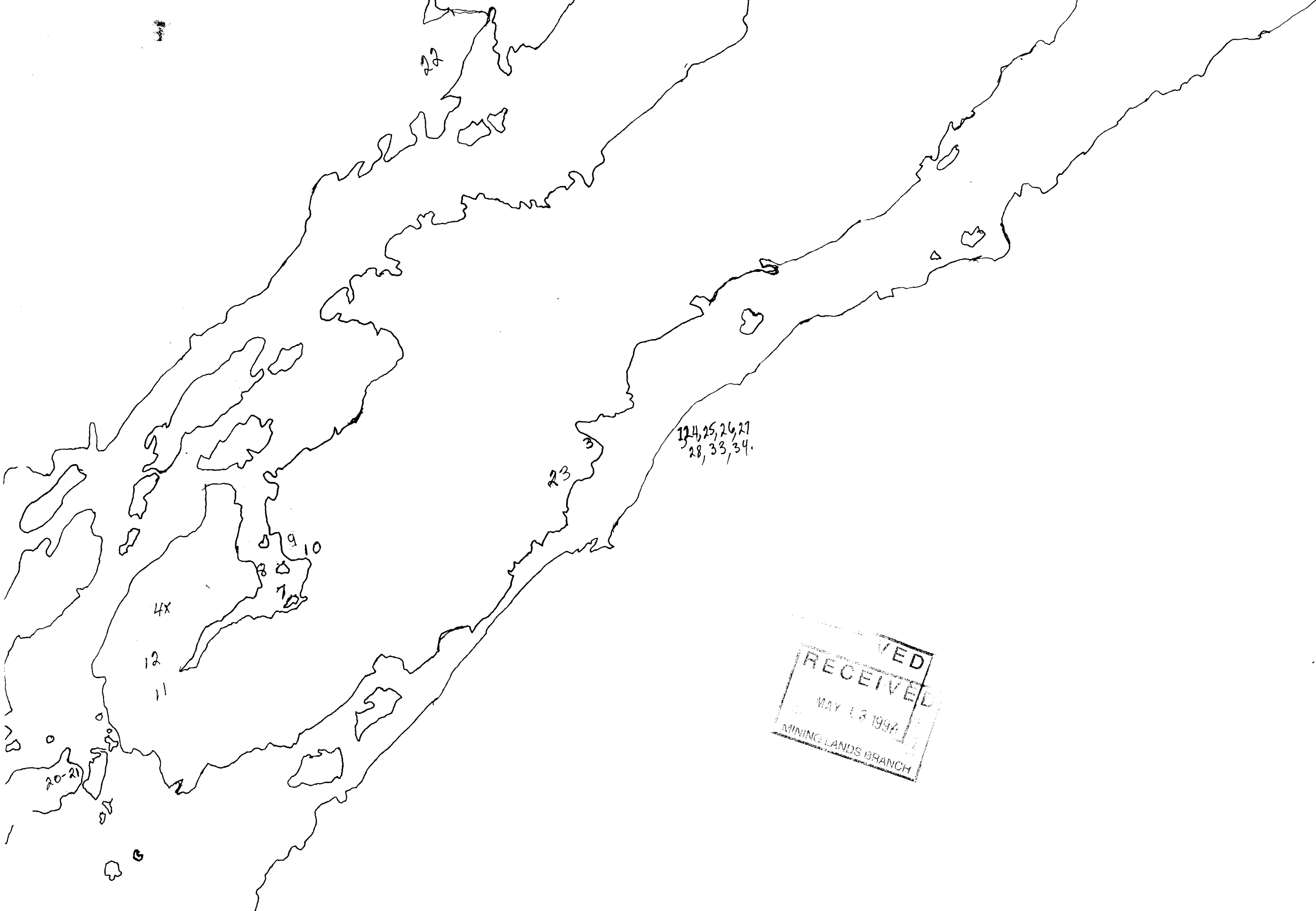
Analytical Samples

Area Number	No. of Samples	Sample Type	Samples Nos. (Series)	Elements sampled are PPM except AU opt				
				Au	Ag	Cu	Zn	PB
1	1	LEP2	9552B	0.001	0	3234	46	0
2	1	BSE4	9553B	missing	0	73	0	0
3	1	BSE4X	9554B	0.003	0	162	26	0
4	1	BSE31	9556B	0.001	0	0	8	0
5	1	BSE3	9557B	0.008	4	57	8	0
6	1	BSE32	9558B	0.001	0	0	78	0
7	1	BSE28	9559B	0.001	0	0	0	0
8	1	BSE27	95560B	0.001	0	0	0	0
9	1	BSE29	9561B	0.001	0	0	0	0
10	1	BSE26	9562B	0.001	0	0	0	0
11	1	BSE25	9563B	0.006	0	0	0	0
12	1	BSE24	9564B	0.001	0	3888	8	0
13	1	BSE22	9565B	0.007	0	0	0	0
14	1	BSE21	9566B	0.001	5	0	15	0
15	1	BSE19	9567B	0.001	0	0	0	0
16	1	BSE18	9568B	0.001	0	0	0	0
17	1	BSE17	9569B	0.001	0	84	10	0
18	1	BSE12	9570B	0.001	0	0	0	0
19	1	BSE33	9571B	0.001	0	0	0	0
20	1	BSE 6-1	9572B	0.014	0	4084	180	0
21	1	BSE 6-2	9372B	0.181	0	>10000	430	0
22	1	BSE 7	9573B	missing	226	0	0	>10000
23	1	BSE 9	9574B	0.025	0	8432	0	0
24	1	LEP1	9575B	0.001	0	2548	66	0
25	1	LEP3	222656A	0.002	0	120	20	0
26	1	LEP4	222657A	0.001	0	4018	50	0
27	1	LEP5	222658A	0.001	0	952	20	0
28	1	LEP6	222659A	0.001	0	136	23	0
29	1	PSE30	222660A	0.001	0	0	0	0
30	1	BEI1	222661A	0.001	0	0	0	0
31	1	BEI2	222662A	0.001	0	0	0	0
32	1	BEI3	222663A	0.001	0	0	0	0
33	1	LEP7	222664A	0.003	0	492	11	0
34	1	LEP8	222665A	0.001	0	918	21	0

All Samples were completed and certified by:

Accurassay Laboratories
1070 Lithium Drive Unite 2
Thunder Bay, Ontario
Phone (807)-623-6448-

Job #9641521
Dec 2, 1996



VED
RECEIVED
MAY 13 1997
MINING LANDS BRANCH



ASSAY LABORATORIES
 (A DIVISION OF ASSAY LABORATORY SERVICES, INC.)
 MINERAL ASSAYERS, ENVIRONMENTAL CHEMISTS,
 ANALYTICAL CONSULTANTS
 1070 Lithium Drive, Unit 2, THUNDER BAY, ON P7B 6G3
 Tel.: (807) 623-6448 Fax: (807) 623-6820

TO .

KEN SUTTON
 320 N. JAMES
 THUNDER BAY, ONTARIO
 P7C 4S9

DATE	36209 Jan. 1, 1996
CUSTOMER ORDER No.	
WORK ORDER No.	
DATE SUBMITTED	Job #9641521

TERMS

Net 30 days, 1.5% per month on overdue accounts

33	Sample Prep	\$4.25	\$140.25
33	Gold	\$9.65	\$318.45
21	Acid Digest	\$2.00	\$42.00
16	Copper	\$2.50	\$40.00
17	Zinc	\$1.95	\$33.15
1	Lead	\$1.95	\$1.95
3	Silver	\$1.95	\$5.85
1	Molybdenum	\$3.40	\$3.40
1	Report Charge	\$5.00	\$5.00
	Subtotal		\$590.05
	7% G.S.T. #R100294768		\$41.30
	Amount Due Before Jan. 31, 1997		\$631.35

RECEIVED
 MAY 13 1997
 ASSAY LABORATORIES

Thank You!




Caribou

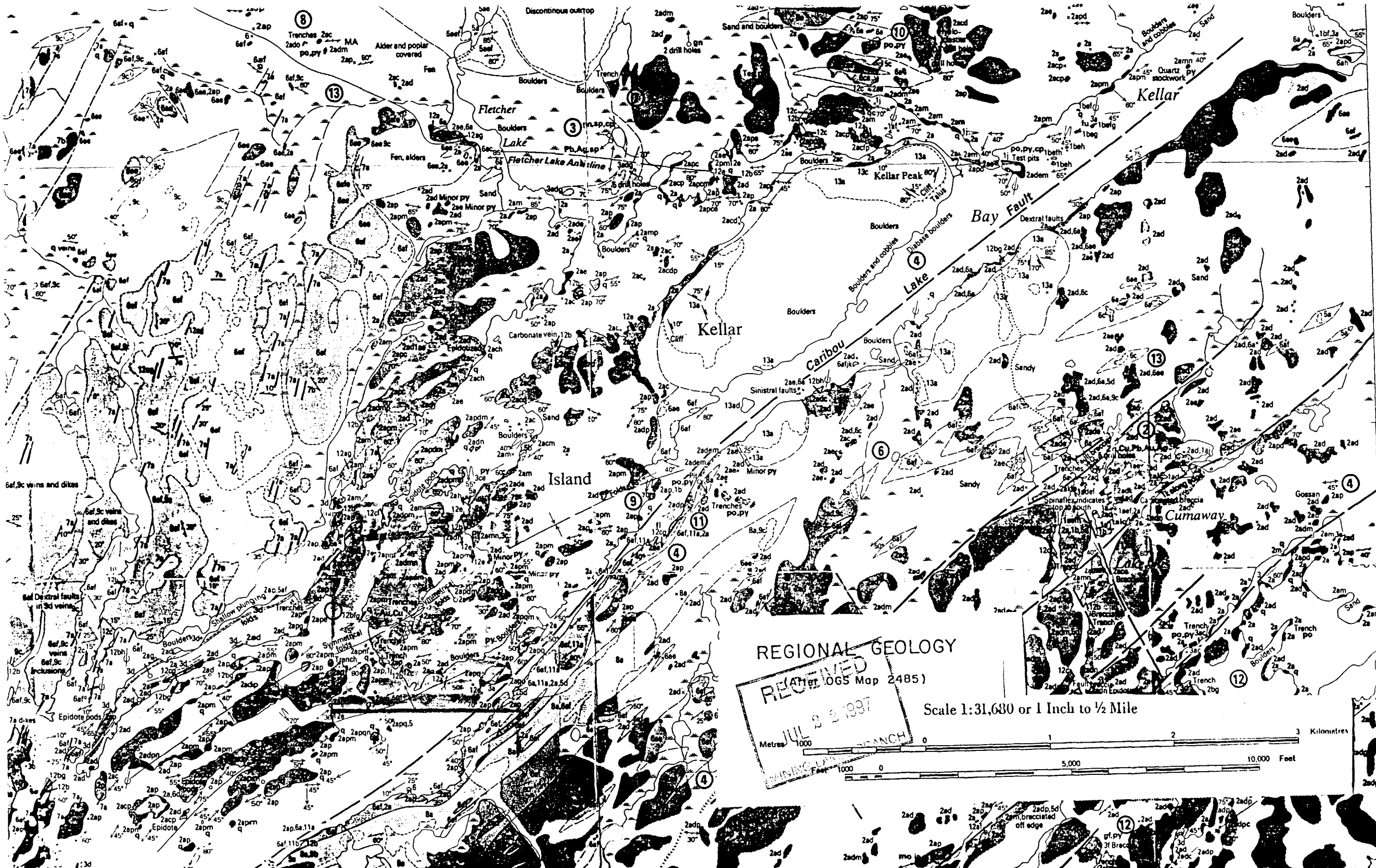
Lake

Kellar

Island


2.17.278



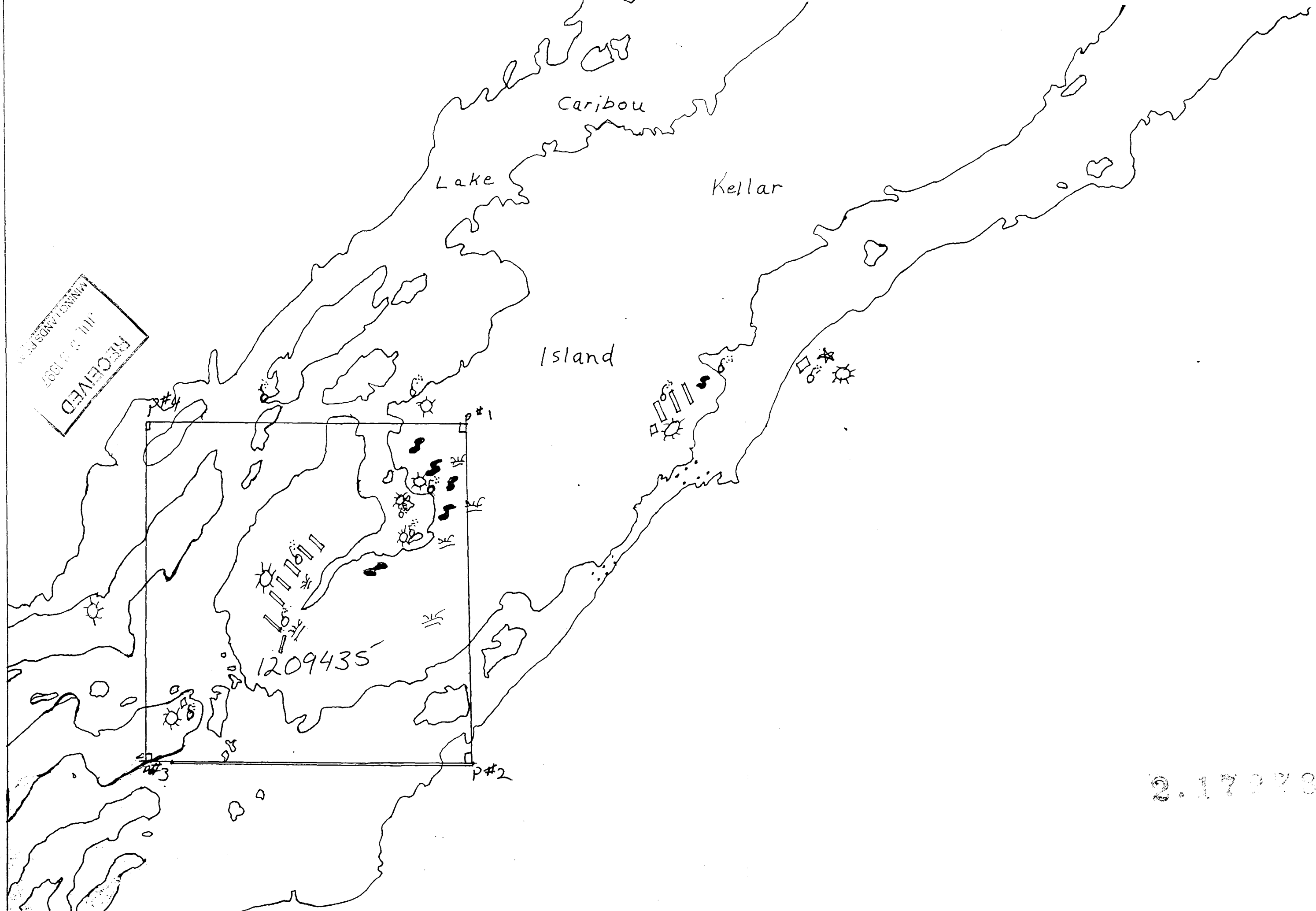


REGIONAL GEOLOGY
 RECEIVED
 LOGS Map 2485)
 JUL 2 1997
 METRIC MAP BRANCH

Scale 1:31,680 or 1 Inch to 1/2 Mile



2.17278

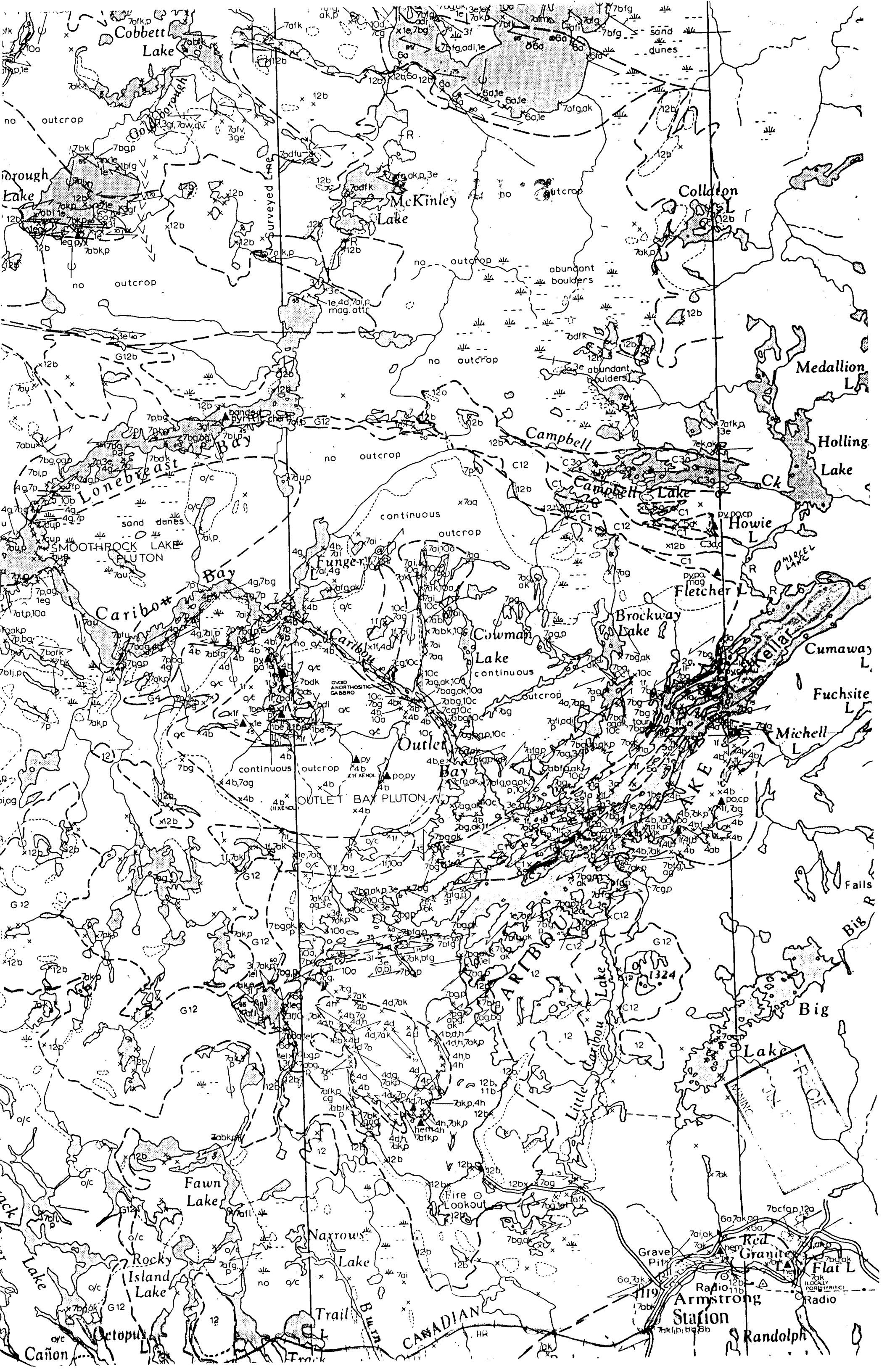


RECEIVED
JUL 2 1997
MINING DIVISION


Caribou
Lake Kellar
Island

1209435

2.17273



Personal Information of Mining Act, the informa Questions about this 933 Ramsey Lake Roa



52110SW0038 2.17278 LINKLATER LAKE

900

66(3) of the Mining Act. Under section 8 of the ork and correspond with the mining land holder. orthern Development and Mines, 6th Floor,

2.17278

Instructions: - For work performed on Crown Lands before recording a claim, use form 0240.
- Please type or print in ink.

1. Recorded holder(s) (Attach a list if necessary)

Name EARL S. SUTTON.	Client Number 199113
Address 320 N. JAMES STREET, THUNDER BAY, ONT. P1C-459	Telephone Number 807-577-5843
	Fax Number 807-577-5843
Name KEN E. SUTTON.	Client Number 199131
Address BOB J. MCGEE 320 N. JAMES ST., THUNDER BAY P.O. BOX 93A AMSTRONG, ONT. POT1A0	Telephone Number 807-577-5843
	Fax Number 807-583-2393
	Fax Number 807-577-5843
	Fax Number 807-583-2393

2. Type of work performed: Check (✓) and report on only ONE of the following groups for this declaration.

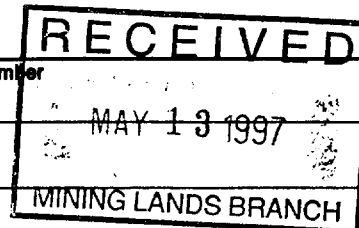
Geotechnical: prospecting, surveys, assays and work under section 18 (regs) Physical: drilling, stripping, trenching and associated assays Rehabilitation

Work Type PROSPECTING BLASTING. STRIPPING. (Pstrip) TRENCHING. (PTRENCH)	Office Use
	Commodity
	Total \$ Value of Work Claimed \$ 8431.00
Dates Work Performed From 08 09 1996 To 29 09 1996.	NTS Reference
Global Positioning System Data (if available)	Mining Division THUNDER BAY
Township/Area LINKLATER LAKE	Resident Geologist District THUNDER BAY DISTRICT.
M or G-Plan Number G-69	

Please remember to: - obtain a work permit from the Ministry of Natural Resources as required;
- provide proper notice to surface rights holders before starting work;
- complete and attach a Statement of Costs, form 0212;
- provide a map showing contiguous mining lands that are linked for assigning work;
- include two copies of your technical report.

3. Person or companies who prepared the technical report (Attach a list if necessary)

Name BLUE SEA EXPLORATION - EARL SUTTON	Telephone Number 807-577-5843
Address 320 N JAMES ST., THUNDER BAY ON. P1C-459	Fax Number 807-577-5843
Name	Telephone Number
Address	Fax Number
Name	Telephone Number
Address	Fax Number



4. Certification by Recorded Holder or Agent

I, EARL S. SUTTON. (Print Name), do hereby certify that I have personal knowledge of the facts set forth in this Declaration of Assessment Work having caused the work to be performed or witnessed the same during or after its completion and, to the best of my knowledge, the annexed report is true.

Signature of Recorded Holder or Agent 	Date Jan 10 / 1997
Agent's Address 320 N. JAMES ST. Thunder Bay ONT. P1C-459 T.	Telephone Number 807-577-5843
	Fax Number 807-577-5843

5. Work to be recorded and distributed. Work can only be assigned to claims that are contiguous (adjoining) to the mining land where work was performed, at the time work was performed. A map showing the contiguous link must accompany this form.

Mining Claim Number. Or if work was done on other eligible mining land, show in this column the location number indicated on the claim map.	Number of Claim Units. For other mining land, list hectares.	Value of work performed on this claim or other mining land.	Value of work applied to this claim.	Value of work assigned to other mining claims.	Bank. Value of work to be distributed at a future date.
eg TB 7827	16 ha	\$26,825	N/A	\$24,000	\$2,825
eg 1234567	12	0	\$24,000	0	0
eg 1234568	2	\$8,892	\$4,000	0	\$4,892
1 1209435	16 H	8431.-	8431.-		
2					
3					
4					
5					
6					
7					
8					
9					
10					
11					
12					
13					
14					
15					
Column Totals		8431.-	8431.00.		

I, EARL S. SUTTON (Print Full Name), do hereby certify that the above work credits are eligible under subsection 7 (1) of the Assessment Work Regulation 6/96 for assignment to contiguous claims or for application to the claim where the work was done.

Signature of Recorded Holder or Agent Authorized in Writing

Date

[Signature]

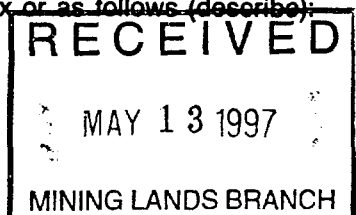
Jan 10, 1997

6. Instructions for cutting back credits that are not approved.

Some of the credits claimed in this declaration may be cut back. Please check (✓) in the boxes below to show how you wish to prioritize the deletion of credits:

- 1. Credits are to be cut back from the Bank first, followed by option 2 or 3 or 4 as indicated.
- 2. Credits are to be cut back starting with the claims listed last, working backwards; or
- 3. Credits are to be cut back equally over all claims listed in this declaration; or
- 4. Credits are to be cut back as prioritized on the attached appendix or as follows (describe):

Please Call.



Note: If you have not indicated how your credits are to be deleted, credits will be cut back from the Bank first, followed by option number 2 if necessary.

For Office Use Only

Received Stamp

RECEIVED
APRIL 4/97
Mining Division
Thunder Bay

Deemed Approved Date

July 3, 1997

Date Notification Sent

Date Approved

Total Value of Credit Approved

Approved for Recording by Mining Recorder (Signature)

Personal information collected on this form is obtained under the authority of subsection 6(1) of the Assessment Work Regulation 6/96. Under section 8 of the Mining Act, the information is a public record. This information will be used to review the assessment work and correspond with the mining land holder. Questions about this collection should be directed to the Chief Mining Recorder, Ministry of Northern Development and Mines, 6th Floor, 933 Ramsey Lake Road, Sudbury, Ontario, P3E 5B5.

2.17278

Work Type	Units of Work <small>Depending on the type of work, list the number of hours/days worked, metres of drilling, kilometres of grid line, number of samples, etc.</small>	Cost Per Unit of work	Total Cost
TRENCHING.	2 MEN. 15 DAYS	\$150.00	2250.00
BLASTING.	1 MAN 9 DAYS.	100.00	900.00
STRIPPING.			
Associated Costs (e.g. supplies, mobilization and demobilization).			
RADIO'S,			
TRUCK, BOAT + MTR, CAMPING EQP, RENTAL		2557.78	2557.78
EQUIPMENT	MAGNA PAS	1008.11	1008.11
Transportation Costs			
	GAS, FUEL	661.45	661.45
Food and Lodging Costs			
		1053.42	1053.42
Total Value of Assessment Work			8430.75

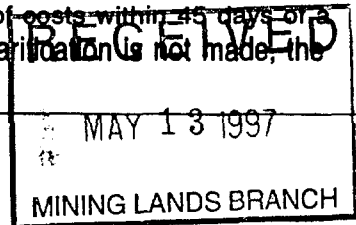
Calculations of Filing Discounts:

1. Work filed within two years of performance is claimed at 100% of the above Total Value of Assessment Work.
2. If work is filed after two years and up to five years after performance, it can only be claimed at 50% of the Total Value of Assessment Work. If this situation applies to your claims, use the calculation below:

TOTAL VALUE OF ASSESSMENT WORK x 0.50 = Total \$ value of worked claimed.

Note:

- Work older than 5 years is not eligible for credit.
- A recorded holder may be required to verify expenditures claimed in this statement of costs within 45 days of a request for verification and/or correction/clarification. If verification and/or correction/clarification is not made, the Minister may reject all or part of the assessment work submitted.



Certification verifying costs:

I, EARL S. SUTTON (please print full name), do hereby certify, that the amounts shown are as accurate as may reasonably be determined and the costs were incurred while conducting assessment work on the lands indicated on the accompanying Declaration of Work form as _____ I am authorized (recorded holder, agent, or state company position with signing authority) to make this certification.

Signature: [Signature] Date: June 10 1997

Personal information collected on this form is obtained under the authority of subsections 65(2) and 66(3) of the Mining Act. Under section 8 of the Mining Act, the information is a public record. This information will be used to review the assessment work and correspond with the mining land holder. Questions about this collection should be directed to the Chief Mining Recorder, Ministry of Northern Development and Mines, 6th Floor, 933 Ramsey Lake Road, Sudbury, Ontario, P3E 6B5.

2.17278

Instructions: - For work performed on Crown Lands before recording a claim, use form 0240.
- Please type or print in ink.

1. Recorded holder(s) (Attach a list if necessary)

Name EARL S. SUTTON.	Client Number 199113
Address 320 N JAMES STREET	Telephone Number 807-577-5843
THUNDER BAY ONT. P7C 4S9	Fax Number 807-577-5843
Name KEN E SUTTON.	Client Number 199131
Address 320 N. JAMES STREET.	Telephone Number 807-577-5843
THUNDER BAY ONT. P7C 4S9	Fax Number

2. Type of work performed: Check (✓) and report on only ONE of the following groups for this declaration.

<input checked="" type="checkbox"/> Geotechnical: prospecting, surveys, assays and work under section 18 (regs)	<input type="checkbox"/> Physical: drilling, stripping, trenching and associated assays	<input type="checkbox"/> Rehabilitation
Work Type PROSPECTING (PROSP.) ASSAYS (ASSAYS)	Office Use	Commodity
Dates Work Performed From 08 09 1996 To 09 09 1996	Total \$ Value of Work Claimed \$ 2131.00	NTS Reference
Global Positioning System Data (if available)	Township/Area LINKLATER LAKE	Mining Division THUNDER BAY
	M or G-Plan Number G-69 CARIBOU R. (630)	Resident Geologist District THUNDER BAY DISTRICT

Please remember to: - obtain a work permit from the Ministry of Natural Resources as required;
- provide proper notice to surface rights holders before starting work;
- complete and attach a Statement of Costs, form 0212;
- provide a map showing contiguous mining lands that are linked for assigning work;
- include two copies of your technical report.

3. Person or companies who prepared the technical report (Attach a list if necessary)

Name BLUE SEA EXPLORATION - EARL SUTTON	Telephone Number 807-577-5843
Address 320 N JAMES STREET TH. BAY ONT.	Fax Number
Name	Telephone Number
Address	Fax Number
Name	Telephone Number
Address	Fax Number

RECEIVED
MAY 13 1997
MINING LANDS BRANCH

4. Certification by Recorded Holder or Agent

I, EARL S. SUTTON. (Print Name) do hereby certify that I have personal knowledge of the facts set forth in this Declaration of Assessment Work having caused the work to be performed or witnessed the same during or after its completion and, to the best of my knowledge, the annexed report is true.

Signature of Recorded Holder or Agent 	Date Jan 10 / 1997
Agent's Address 320 N. JAMES ST.	Telephone Number 807-577-5843
	Fax Number

Declared - July 03 1997

5. Work to be recorded and distributed. Work can only be assigned to claims that are contiguous (adjoining) to the mining land where work was performed, at the time work was performed. A map showing the contiguous link must accompany this form.

Mining Claim Number. Or if work was done on other eligible mining land, show in this column the location number indicated on the claim map.	Number of Claim Units. For other mining land, list hectares.	Value of work performed on this claim or other mining land.	Value of work applied to this claim.	Value of work assigned to other mining claims.	Bank. Value of work to be distributed at a future date.
eg TB 7827	16 ha	\$26, 825	N/A	\$24,000	\$2,825
eg 1234567	12	0	\$24,000	0	0
eg 1234568	2	\$ 8, 892	\$ 4,000	0	\$4,892
1 120 9435	16 UNITS	2131.-	2131.-		
2					
3					
4					
5					
6					
7					
8					
9					
10					
11					
12					
13					
14					
15					
Column Totals		2131.-	2131.-		

2.17278

I, EARL S. SUTTON, do hereby certify that the above work credits are eligible under subsection 7 (1) of the Assessment Work Regulation 6/96 for assignment to contiguous claims or for application to the claim where the work was done.

Signature of Recorded Holder or Agent Authorized in Writing

Date

[Signature]

Jan 10, 1997

6. Instructions for cutting back credits that are not approved.

Some of the credits claimed in this declaration may be cut back. Please check (✓) in the boxes below to show how you wish to prioritize the deletion of credits:

- 1. Credits are to be cut back from the Bank first, followed by option 2 or 3 or 4 as indicated.
- 2. Credits are to be cut back starting with the claims listed last, working backwards; or
- 3. Credits are to be cut back equally over all claims listed in this declaration; or
- 4. Credits are to be cut back as prioritized on the attached appendix or as follows (describe).

Please Call.

RECEIVED
 MAY 13 1997
 MINING LANDS BRANCH

Note: If you have not indicated how your credits are to be deleted, credits will be cut back from the Bank first, followed by option number 2 if necessary.

For Office Use Only Thunder Bay Mining Division

Received Stamp

APR 4, 1997
RECEIVED

Deemed Approved Date

JULY 3, 1997

Date Notification Sent

Date Approved

Total Value of Credit Approved

Approved for Recording by Mining Recorder (Signature)

Personal information collected on this form is obtained under the authority of subsection 6(1) of the Assessment Work Regulation 6/96. Under section 8 of the Mining Act, the information is a public record. This information will be used to review the assessment work and correspond with the mining land holder. Questions about this collection should be directed to the Chief Mining Recorder, Ministry of Northern Development and Mines, 6th Floor, 933 Ramsey Lake Road, Sudbury, Ontario, P3E 6B5.

2.17278

Work Type	Units of Work Depending on the type of work, list the number of hours/days worked, metres of drilling, kilometres of grid line, number of samples, etc.	Cost Per Unit of work	Total Cost
PROSPECTING.	2 MEN 6 DAYS	\$150.00	900.00
	1 MAN 6 DAYS	100.00	600.00
Associated Costs (e.g. supplies, mobilization and demobilization).			
	ACCURASY LABS (ASSAYS)	631.35	631.35
Transportation Costs			
Food and Lodging Costs			
Total Value of Assessment Work			2131.35

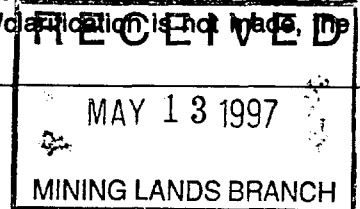
Calculations of Filing Discounts:

1. Work filed within two years of performance is claimed at 100% of the above Total Value of Assessment Work.
2. If work is filed after two years and up to five years after performance, it can only be claimed at 50% of the Total Value of Assessment Work. If this situation applies to your claims, use the calculation below:

TOTAL VALUE OF ASSESSMENT WORK × 0.50 = Total \$ value of worked claimed.

Note:

- Work older than 5 years is not eligible for credit.
- A recorded holder may be required to verify expenditures claimed in this statement of costs within 45 days of a request for verification and/or correction/clarification. If verification and/or correction/clarification is not made, the Minister may reject all or part of the assessment work submitted.



Certification verifying costs:

I, EARL S. SUTTON, do hereby certify, that the amounts shown are as accurate as may reasonably be determined and the costs were incurred while conducting assessment work on the lands indicated on the accompanying Declaration of Work form as _____ I am authorized to make this certification.

(recorded holder, agent, or state company position with signing authority)

Signature: [Signature] Date: Jan 10 1997

August 27, 1997

EARL SUTTON
320 North James Street
THUNDER BAY, ONTARIO
P7C-4S9

Geoscience Assessment Office
933 Ramsey Lake Road
6th Floor
Sudbury, Ontario
P3E 6B5

Telephone: (888) 415-9846
Fax: (705) 670-5863

Dear Sir or Madam:

Submission Number: 2.17278

Status

Subject: Transaction Number(s): W9740.00152 Approval After Notice
W9740.00153 Approval After Notice

We have reviewed your Assessment Work submission with the above noted Transaction Number(s). The attached summary page(s) indicate the results of the review. WE RECOMMEND YOU READ THIS SUMMARY FOR THE DETAILS PERTAINING TO YOUR ASSESSMENT WORK.

If the status for a transaction is a 45 Day Notice, the summary will outline the reasons for the notice, and any steps you can take to remedy deficiencies. The 90-day deemed approval provision, subsection 6(7) of the Assessment Work Regulation, will no longer be in effect for assessment work which has received a 45 Day Notice.

Please note any revisions must be submitted in DUPLICATE to the Geoscience Assessment Office, by the response date on the summary.

If you have any questions regarding this correspondence, please contact Steve Beneteau by e-mail at beneteau_s@torv05.ndm.gov.on.ca or by telephone at (705) 670-5855.

Yours sincerely,



ORIGINAL SIGNED BY
Blair Kite
Supervisor, Geoscience Assessment Office
Mining Lands Section

Work Report Assessment Results

Submission Number: 2.17278

Date Correspondence Sent: August 27, 1997

Assessor: Steve Beneteau

Transaction Number	First Claim Number	Township(s) / Area(s)	Status	Approval Date
W9740.00152	1209435	LINKLATER LAKE	Approval After Notice	July 31, 1997

Section:

10 Physical PSTRIIP

10 Physical PTRNCH

All deficiencies associated with this submission have been corrected. Accordingly, assessment credit has been approved as outlined on the Distribution of Assessment Work form accompanying this submission. Note, in subsequent submission please ensure the maps submitted are at a scale between 1:10 and 1:5,000.

Transaction Number	First Claim Number	Township(s) / Area(s)	Status	Approval Date
W9740.00153	1209435	LINKLATER LAKE	Approval After Notice	July 31, 1997

Section:

9 Prospecting PROSP

All deficiencies associated with this submission have been corrected. Accordingly, assessment credit has been approved as outlined on the Distribution of Assessment Work form accompanying this submission. Note, in subsequent submission please ensure the maps submitted are at a scale between 1:10 and 1:5,000.

Work Report Assessment Results

Submission Number: 2.17278

Correspondence to:

Resident Geologist
Thunder Bay, ON

Assessment Files Library
Sudbury, ON

Recorded Holder(s) and/or Agent(s):

EARL SUTTON
THUNDER BAY, ONTARIO

KENNETH EARL SUTTON
THUNDER BAY, ONTARIO

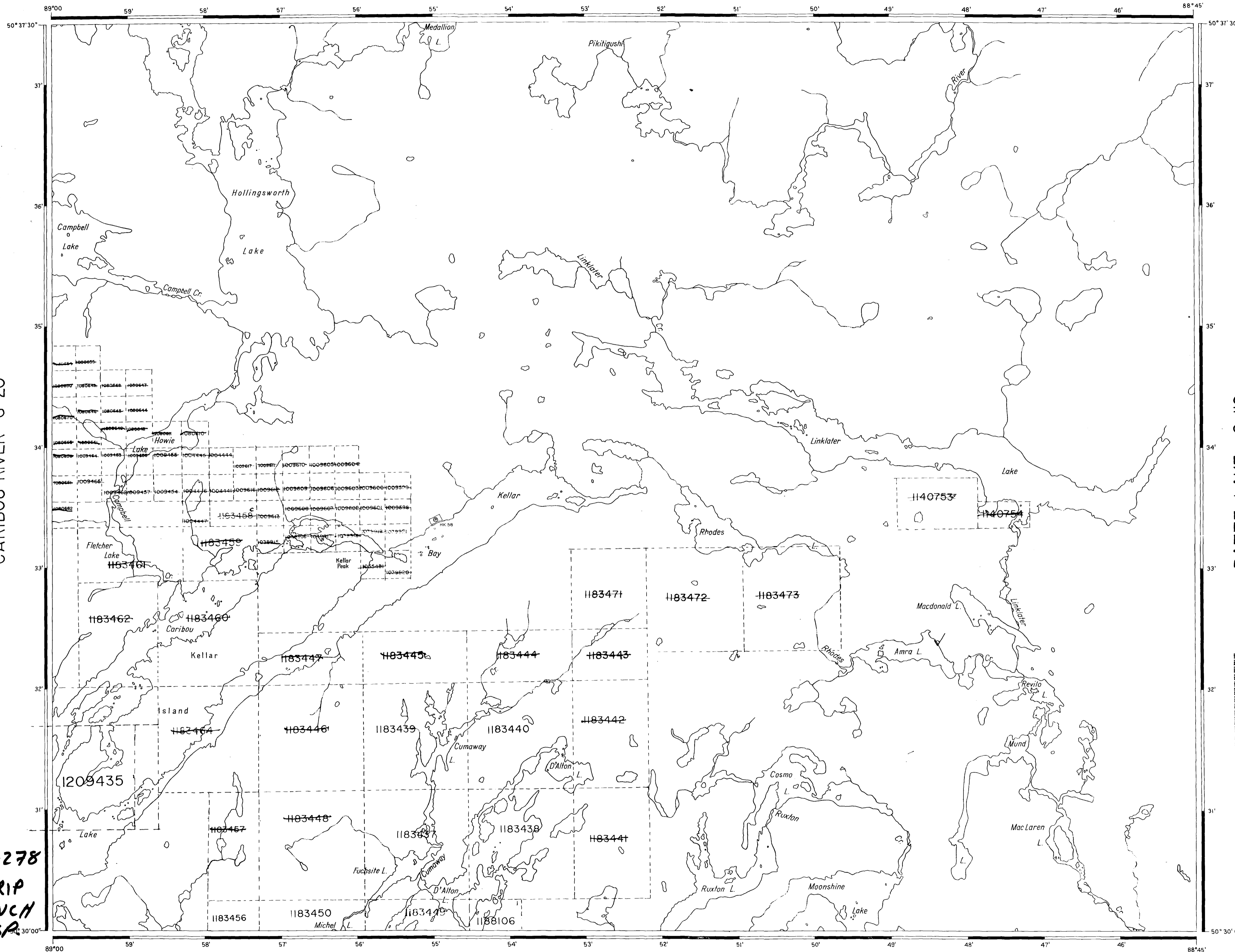
ROBERT JOHN MCGEE
ARMSTRONG, Ontario

EARL SUTTON
THUNDER BAY, ONTARIO

KENNETH EARL SUTTON
THUNDER BAY, ONTARIO

SCALLOP LAKE G-122

TOPOGRAPHY
LAKES, RIVERS, ETC., FROM FOREST RESOURCES
INVENTORY SHEET No. 505884



CARIBOU RIVER G-20

RATTE LAKE G-119

WHIDDON LAKE G-151

Thunder Bay
Mining Division
RECEIVED

NOTICE:
The information that appears on this map has been compiled from various sources, and accuracy is not guaranteed. Those wishing to stake mining claims should consult with the Mining Recorder, Ministry of Northern Development and Mines, for additional information on the status of the lands shown hereon.

DISPOSITION OF CROWN LANDS

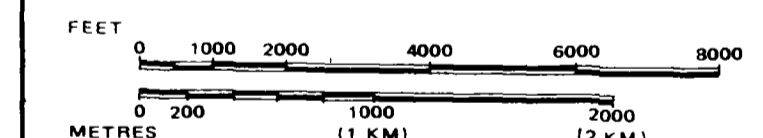
TYPE OF DOCUMENT	SYMBOL
PATENT, SURFACE & MINING RIGHTS	●
" SURFACE RIGHTS ONLY	○
" MINING RIGHTS ONLY	◐
LEASE SURFACE & MINING RIGHTS	■
" SURFACE RIGHTS ONLY	□
" MINING RIGHTS ONLY	◑
LICENCE OF OCCUPATION	◔
ORDER-IN-COUNCIL	○
RESERVATION	○
CANCELLED	○
SAND & GRAVEL	○
LAND USE PERMIT FOR COMMERCIAL TOURISM, OUTPOST CAMPS	○

NOTE: MINING RIGHTS IN PARCELS PATENTED PRIOR TO MAY 6, 1913, VESTED IN ORIGINAL PATENTEES BY THE PUBLIC LANDS ACT, R.S.O. 1970, CHAP. 380, SEC. 63, SUBSEC. 1.

LEGEND

MAIN ROAD	—
OTHER ROADS	- - -
TRAIL OR PATH	- · - · -
HIGHWAY ROUTE No.	— 7 —
ELECTRIC POWER LINE	— 0 —
TELEPHONE LINE	TTTTTT
RAILROAD & RIGHT OF WAY	—+—+—+—+—
RAPIDS, PORTAGE	~ ~ ~
NON-PERENNIAL STREAM	~ ~ ~
EDGE OF CLEARING	~ ~ ~
TREELESS MUSKEG OR MARSH	~ ~ ~
BRIDGE, BUILDINGS	—

SCALE: 1 INCH = 40 CHAINS



AREA
LINKLATER LAKE

M.N.R. ADMINISTRATIVE DISTRICT
NIPIGON
MINING DIVISION
THUNDER BAY
LAND TITLES / REGISTRY DIVISION
THUNDER BAY

Ministry of Natural Resources
Land Management Branch
Ontario

Date: MARCH 1951

Number

In service Feb. 2/93

G-69

2.17278
PSTRIP
PTRNCH
PROSP.

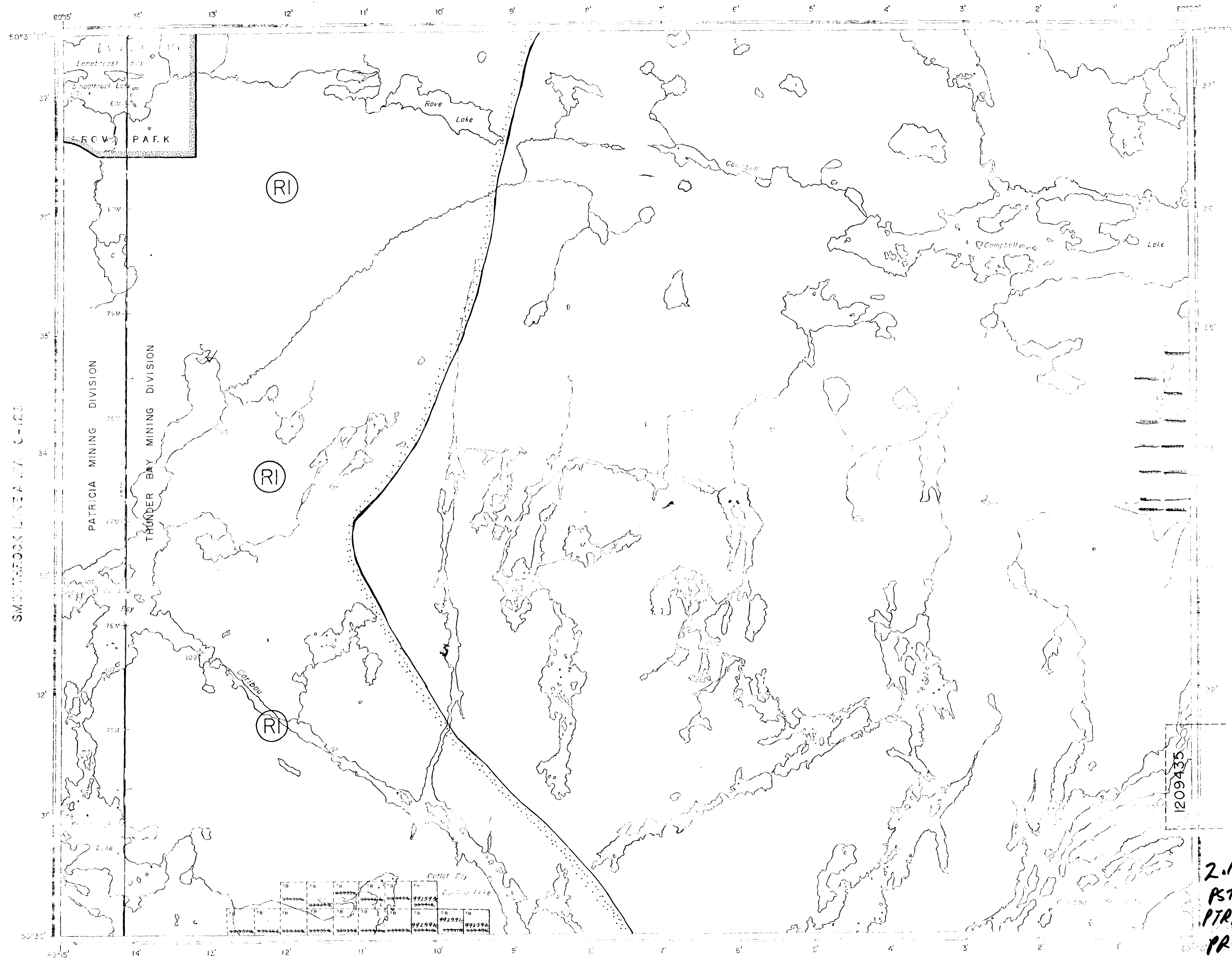
2.17278

LINKLATER LAKE

REFERENCES

① SURFACE & MINING RIGHTS WITHDRAWN FROM STAKING FOR A PROPOSED WABAKIMI PARK BOUNDARY EXPANSION UNDER R.O.M. TD-15125 MIN. DEPT. (SEE WABAKIMI PARK LANDROLL)

MCKINLEY LAKE AREA G-82



CARIBOU LAKE AREA G-10

REFERENCES

TOPOGRAPHY
 SURVEYS
 METRIC LINE SURVEYED BY PHILLIPS AND FISHER, O.L.S., 1920. FULL RATE BOOK No. 2487
 TRAVERSE OF COMPTON LAKE, BY J.S. LORIE, O.L.S., 1926. PLAN No. 51111

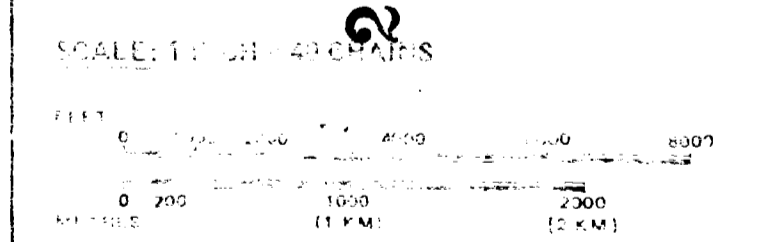
Thunder Bay
 Mining Division
RECEIVED

DISPOSITION OF GOVERNMENT LANDS

AND USE PERMITS FOR COMMERCIAL TOURISM/OUTPOST CAMPS

LEGEND

ROAD
 TRAIL
 FENCE
 POWER LINE
 DEPT. OF FOREST
 ROAD



AREA
CARIBOU RIVER
 THUNDER BAY / PATRICIA
 LAND TITLES / REGISTRY DIVISION
 THUNDER BAY

Ministry of Natural Resources
 Ministry of Northern Development and Mines

Ontario
 APRIL 2, 1987
 DATE FEBRUARY 20th 1981

8.2221

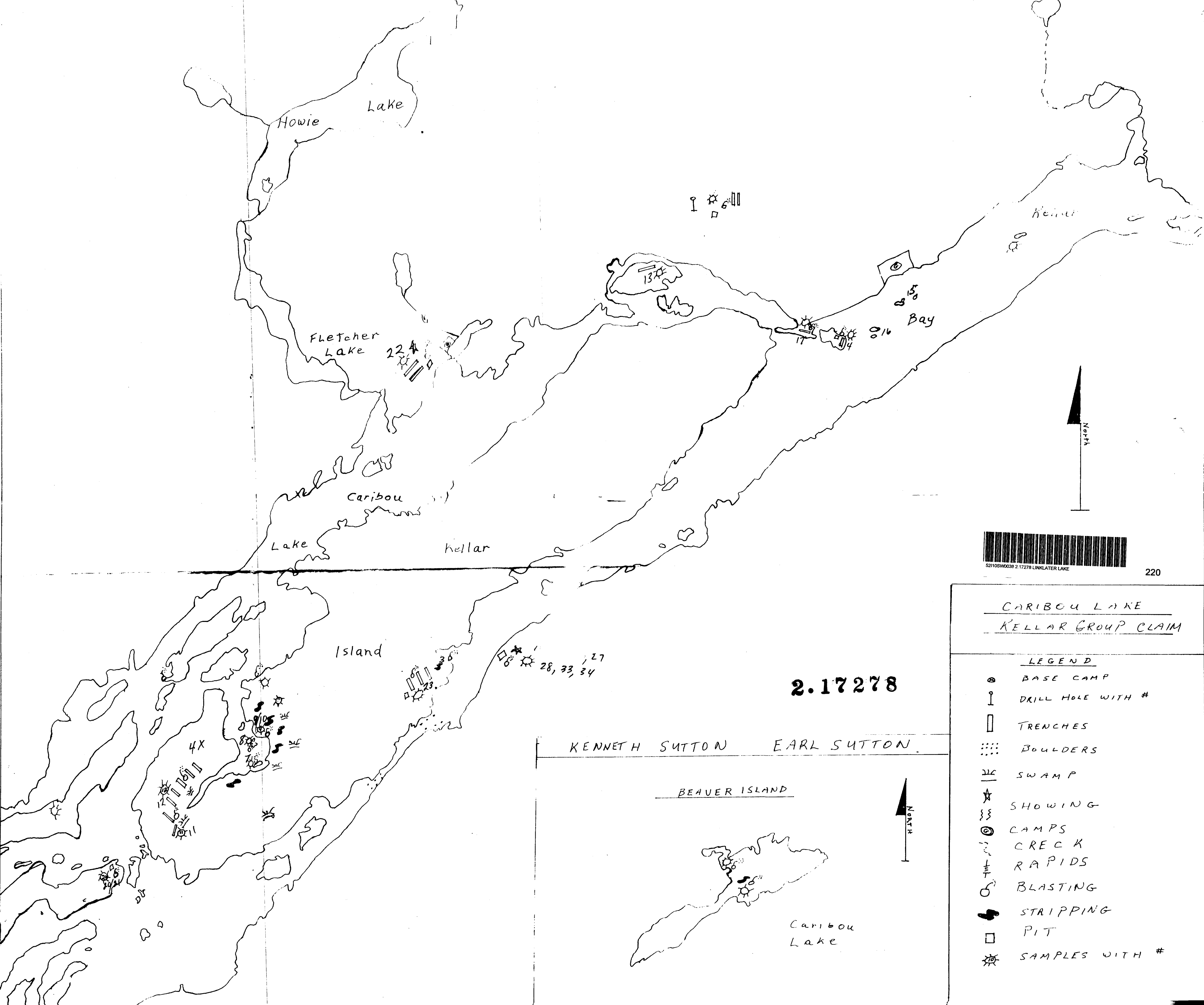
1209435

2.17278
RSTRIP,
PTRNCH,
PROSP

G-20



THE INFORMATION THAT APPEARS ON THIS MAP HAS BEEN COMPILED FROM VARIOUS SOURCES, AND ACCURACY IS NOT GUARANTEED. THOSE WISHING TO STAKE MINING CLAIMS SHOULD CONSULT WITH THE MINING RECORDER, MINISTRY OF NORTHERN DEVELOPMENT AND MINES, FOR ADDITIONAL INFORMATION ON THE STATUS OF THE LANDS SHOWN HEREON.



Howie Lake

Fletcher Lake

Caribou Lake

Kellar

Island

BEAVER ISLAND

2.17278

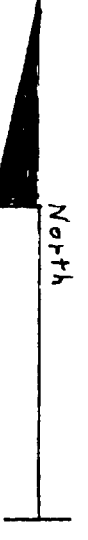
KENNETH SUTTON EARL SUTTON

Caribou Lake

CARIBOU LAKE
KELLAR GROUP CLAIM

LEGEND

- ⊙ BASE CAMP
- I DRILL HOLE WITH #
- TRENCHES
- ⋯ BOULDERS
- ≡ SWAMP
- ☆ SHOWING
- ⊙ CAMPS
- ⋯ CRECK
- ⊥ RAPIDS
- ⊙ BLASTING
- ⊙ STRIPPING
- PIT
- ⊙ SAMPLES WITH #



220