



010

AREA OF BECKINGTON LAKE

REPORT NO. 18

This file contains work performed by Selco Exploration Co. Ltd.  
on Claim:

Pa. 201064

Hole # 242-D-3 156' September, 1970

\_\_\_\_\_  
TOTAL

\_\_\_\_\_  
IDH

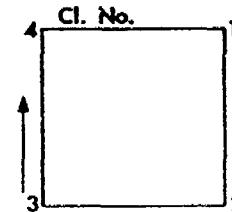
\_\_\_\_\_  
156FT

SELCO EXPLORATION COMPANY LIMITED

# DIAMOND DRILL RECORD

HOLE No. 242-D-3

PROPERTY STURGEON LAKE



ELEVATION

TOTAL DEPTH 156.0'

CORE SIZE EXT

SHEET NO 1

BEARING 260°

LOCATION 236+50N  
5+45E

DIP COLLAR -45°

STARTED SEPT. 70

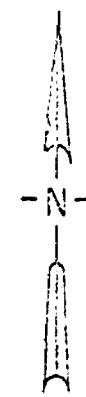
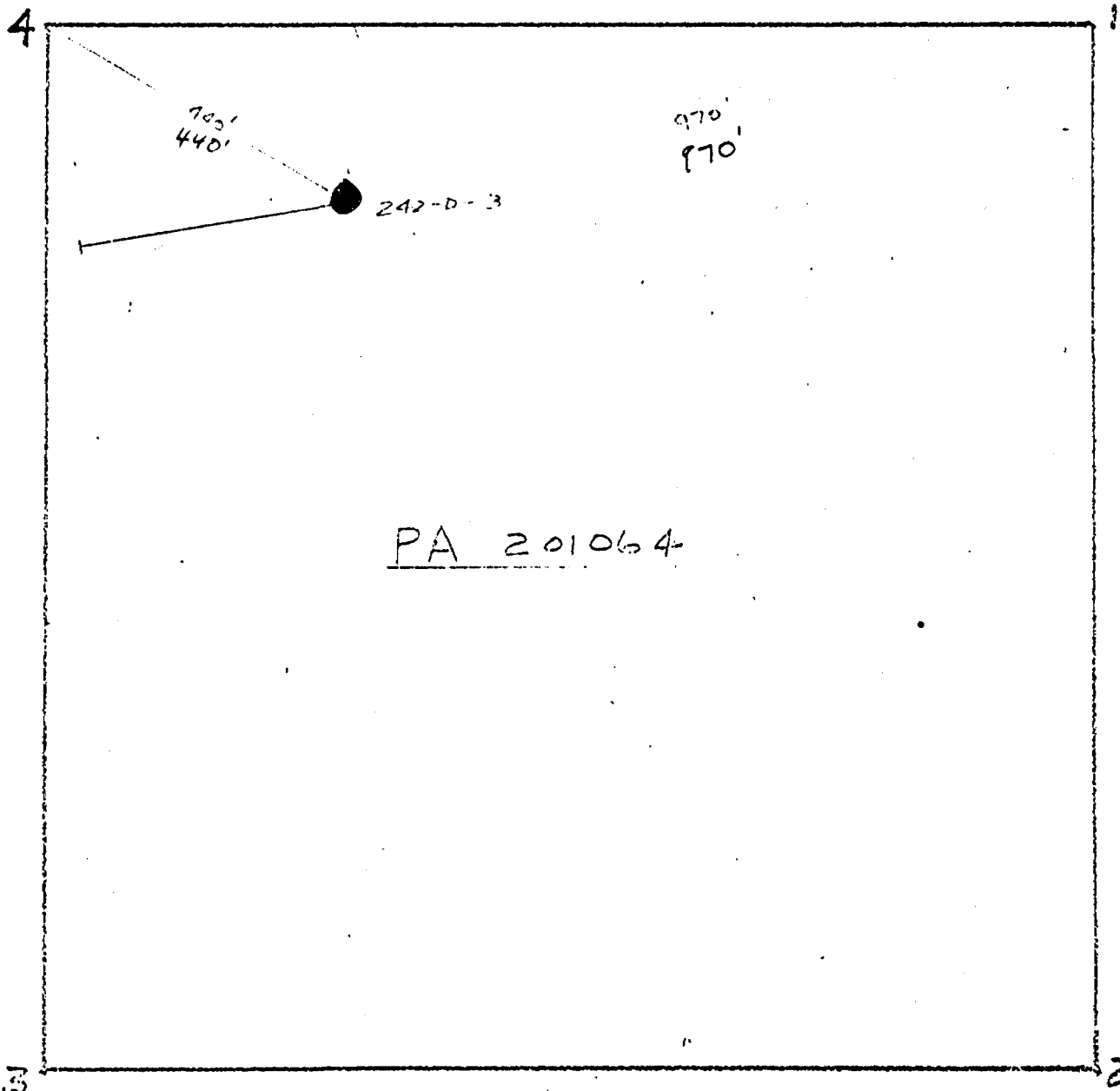
COMPLETED OCT. 70

FROM	TO	DESCRIPTION	SAMPLE NO.	FROM	TO	CORE LENGTH	CORE RECOVERED	ASSAYS				REMARKS
0.0	7.0	CASING										
7.0	15.2	DIORITE: Medium grain, green. Lower contact at 75° to core axis.										
15.2	92.5	ANDESITE: Fine grain, dark green, with occasional medium grain phases. 50.0-51.4 5-10% pyrrhotite & trace chalcopyrite & sphalerite. 52.2-54.4 5% pyrrhotite; trace chalcopyrite. Other short sections of 2-3% pyrrhotite & pyrite. 71.7-72.4 50% pyrrhotite.	4556	50.0	51.4	1.4						
			4557	52.5	54.4	2.2						
			4555	71.7	72.4	0.7						
			4558	116.0	122.0	6.0						
			4559	122.0	123.5	1.5						
			4560	125.0	130.0	5.0						
			4561	130.0	135.0	5.0						
			4562	135.0	140.0	5.0						
			4563	140.0	145.0	5.0						
92.5	115.5	GREY ANDESITE: Fine-medium grain: grey silicified (?).	4564	145.0	150.0	5.0						
			4565	150.0	156.0	5.0						
115.5	156.0	SILICEOUS ZONE: Highly silicified but original fragmental texture quite apparent - grey ash to fine lapilli tuff. 116.3-123.5 50% massive pyrite (122.0-123.5 80%) 123.5-125.0 lost core. 125.0-132.0 20% pyrite 132.0-137.0 60% pyrite 137.0-156.0 pyrrhotite & pyrite 40%.										
156.0		END OF HOLE.										

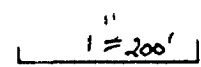
PATRICIA  
MINING DIV.  
EGGIVAN  
JUN 28 1971  
156

DRILLED BY \_\_\_\_\_

SIGNED I. DORNIE



1" = 200 FEET





BECKINGTON LAKE  
M-1740



52J02NE0068 52J02NE0011B1 BECKINGTON LAKE

300

THE MINING ACT REPORT OF WORK

A separate form is required for each type of work to be recorded.

#210  
+20

To the Recorder of PATRICIA Mining Division  
SELCO EXPLORATION COMPANY LIMITED A 34068  
name of Recorded Holder  
6th Floor - 55 Yonge St., Toronto, Ontario. Miner's Licence  
Post Office Address

do hereby report the performance of 150 days of Diamond Drilling  
type of work  
not before reported to be applied on the following contiguous claims and attached schedule

PA	Claim No.	Days	Claim No.	Days	Claim No.	Days
	201045	6	201051	6	201060	6
	201046	6	201054	6	201061	6
	201047	6	201055	6	201062	6
	201048	6	201056	6	201063	6
	201049	6	201057	6	201064	6
	201050	6	201058	6	201065	6

All the work was performed on Mining Claim (s) PA 201064  
(In the case of geological and/or geophysical survey (s) where more than 18 claims are involved attach a schedule)

READ CAREFULLY: THE FOLLOWING INFORMATION IS REQUIRED BY THE MINING RECORDER.

- For Manual Work, Stripping or Opening up of Mines, Sinking Shafts or Other Actual Mining Operations - Names and addresses of the men who performed the work and the dates and hours of their employment.
- For Diamond and other Core Drilling - Footage, No. and angle of holes and diameter of core. Name and address of owner or operator of drill. Dates when drilling was done. Signed core log and sketch in duplicate.
- For Compressed Air or Other Power Driven or Mechanical Equipment - Type of drill or equipment. Names and addresses of men engaged in operating equipment and the dates and hours of their employment.
- For Power Stripping - Type of equipment. Name and address of owner or operator. Amount expended. Dates on which work was done. Proof of actual cost must be submitted within 30 days of recording.
- With each of the above types of work sketches are required to show the location and extent of the work in relation to the nearest claim post. In the case of diamond or other core drilling the sketch must be submitted in duplicate.
- For Geological and Geophysical Survey - The names and addresses of men employed as well as dates. Type of instrument used in the case of geophysical survey. Reports and maps in duplicate must be filed with the Minister within 60 days of recording.
- For Land Survey - the name and address of Ontario Land surveyor.

The Required Information is as Follows: (Attach a list if this space is insufficient)

DDH #243-D-3 Total Depth - 156 feet  
Bearing - 260°  
Dip - 45° Core Size - EXT

Drilled During September 1970


Drilled by: Selco Employees  
E.J. McCormick - Foreman

Date June 24th, 1971

*J.A. Gribben*  
Signature of Recorder or Agent

The Mining Act  
Certificate Verifying Report of Work

J.A. Gribben  
6th Floor - 55 Yonge St., Toronto, Ontario  
(Post Office Address)



hereby certify:

- That I have a personal and intimate knowledge of the facts set forth in the report of work annexed hereto, having performed the work or witnessed same during and/or after its completion.
- That the annexed report is true.

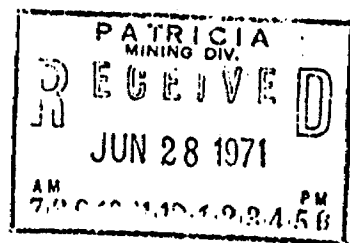
Dated June 24th 1971

*J.A. Gribben*  
Signature

Pa. 201041

THE PENALTY FOR MAKING A FALSE STATEMENT IN THIS REPORT AND/OR CERTIFICATE IS \$500. OR SIX MONTHS IMPRISONMENT OR BOTH

<u>Claim No.</u>	<u>Days</u>
PA 201066	6
201067	6
201095	6
201096	6
201097	6
201098	6
201099	6



*J. A. [Signature]*

# 210/71 Beckington Lake  
Selco Exp Co Ltd.