



52J02NE0069 52J02NE0013E1 BECKINGTON LAKE

010

AREA OF BECKINGTON LAKE REPORT #13

This file contains work performed by Selco Expl. on claim:

Pa.201062

Hole #242-D-2; 148.0' Sept., 1970

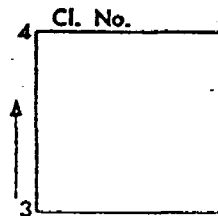
242-D-1; 160.0' Sept., 1970

TOTAL

2 DH

308.0 FT

DIAMOND DRILL RECORD



HOLE NO. 242-D-1

PROPERTY STURGEON LAKE

ELEVATION

SHEET NO 1

BEARING 290°

TOTAL DEPTH 160'

LOCATION 216+05N
8+40E

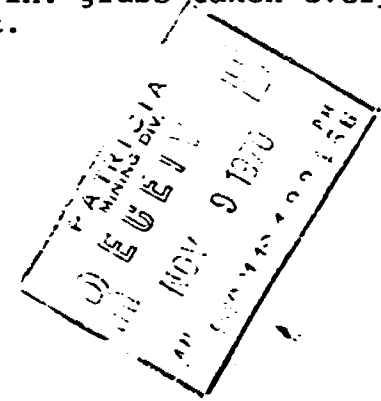
DIP COLLAR -45°

CORE SIZE EXT

STARTED Sept. 70

COMPLETED Sept. 70

FROM	TO	DESCRIPTION	SAMPLE NO.	FROM	TO	CORE LENGTH	CORE RECOVERED	ASSAYS				REMARKS
0.0	12.0	CASING										
12.0	64.5	DICRITE: Medium grained, grey to green, massive with occasional phases containing hornblende crystals 5mm x 2mm. Numerous barren veins and stringers of white quartz or quartz-carbonate at 40°-60° to core axis.	4a, 1b									
64.5	83.0	GREY TUFF: Fine to medium fragments of feldspar and quartz with some biotite. Bedding 55° to core axis. Disseminated pyrrhotite and pyrite 4%. 65.2-66.0 20% pyrite & pyrrhotite) massive 82.2-83.0 20% pyrite & pyrrhotite) stringers.	2a 4530 4531 4532 4533 4534 4535	65.2	66.0	0.8	all do					Samples of 5' or more are 3-4 in. grabs taken every foot.
			4536	66.0	71.0	5.0						
			4537	71.0	76.0	5.0						
			4538	76.0	82.2	6.2						
			4539	82.2	83.0	0.8						
			4540	83.0	88.0	5.0						
			4541	88.0	93.0	5.0						
			4537	93.0	98.0	5.0						
			4538	98.0	101.0	5.0						
			4539	101.0	101.9	0.9						
83.0	101.9	QUARTZ: Grey quartz with inclusions of grey tuff. Minor pyrite & pyrrhotite. 100.0-101.9 10% sulphides.	4536 4537 4538 4539	88.0	93.0	5.0						
101.9	111.8	GREY TUFF: Ash: bedding 60° to core axis. Minor disseminated pyrite and pyrrhotite. Lower contact at 75° to core axis.	4540 4541	101.9	111.8	9.9						
111.8	117.6	TUFF: Lapilli tuff of dacitic (?) composition. Largest fragments 30mm. Occasional blue quartz. Disseminated sulphides 3%.	2a 2b	111.8	117.6	5.8						



DRILLED BY _____

SIGNED _____

E. J. Downie
E. J. DOWNIE

SELCO EXPLORATION COMPANY LIMITED
DIAMOND DRILL RECORD

HOLE NO. 242-D-1

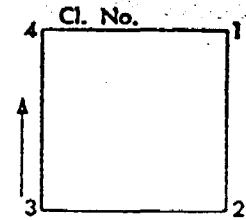
SHEET NO 2

LOCATION _____

PROPERTY _____

BEARING _____

DIP COLLAR _____



ELEVATION _____

TOTAL DEPTH _____

CORE SIZE _____

STARTED _____

COMPLETED _____

FROM	TO	DESCRIPTION	SAMPLE NO.	FROM	TO	CORE LENGTH	CORE RECOVERED	ASSAYS				REMARKS
7.6	160.0	DIORITE: Medium grained, green; occasional fine to medium dark green phases.										
	160.0	END OF HOLE.										

RECEIVED
 15 05 11
 NOV 9 1951
 AM

DRILLED BY _____

SIGNED _____

DIAMOND DRILL RECORD

HOLE NO. 242-D-2

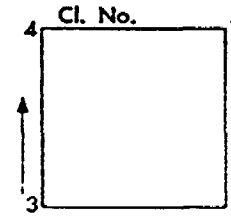
PROPERTY STURGEON LAKE

SHEET NO L

BEARING 285°

LOCATION 220+10N
5+70E

DIP COLLAR -45°



ELEVATION


TOTAL DEPTH 148'

CORE SIZE EXT

STARTED Sept. 70

COMPLETED Sept. 70

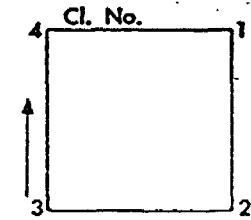
FROM	TO	DESCRIPTION	SAMPLE NO.	FROM	TO	CORE LENGTH	CORE RECOVERED	ASSAYS				REMARKS
0.0	5.0	CASING.										
5.0	25.1	META-DIORITE: Fine to medium grain matrix, pale green with 10% books of biotite and 5-10% hornblende crystals 4mm. Lower contact 70° to core axis.	4a									
5.1	45.9	ANDESITE: Fine grained, green: occasional quartz stringers.	b									
5.9	67.0	INTERMEDIATE TUFF: Fine-medium grained, grey-green, up to 20% biotite. Bedding at 30°-65° to core axis.	1e									
7.0	107.4	SILICEOUS TUFF: Very siliceous, pale grey, bedding at 40°-70° to core axis. Minor dragfolding noted. 10% pyrite and minor pyrrhotite. 1-2 in. massive pyrite at 82.6; 85.0; 86.3; 87.3; 82.6-95.1 20% sulphides.	2b									
7.4	121.7	DIORITE: Fine grey-green matrix with hornblend crystals 15mm x 4mm. Chilled lower contact at 50° to core axis.										
1.7	148.0	ANDESITE: Fine, green flow with numerous stringers of quartz or quartz carbonate. 142.5-145.1										



DRILLED BY _____

SIGNED *John D. Downie*
J. DOWNIE

DIAMOND DRILL RECORD



HOLE NO. 242-D-2

PROPERTY _____

SHEET NO 2

BEARING _____

LOCATION _____

DIP COLLAR _____

ELEVATION _____

TOTAL DEPTH _____

CORE SIZE _____

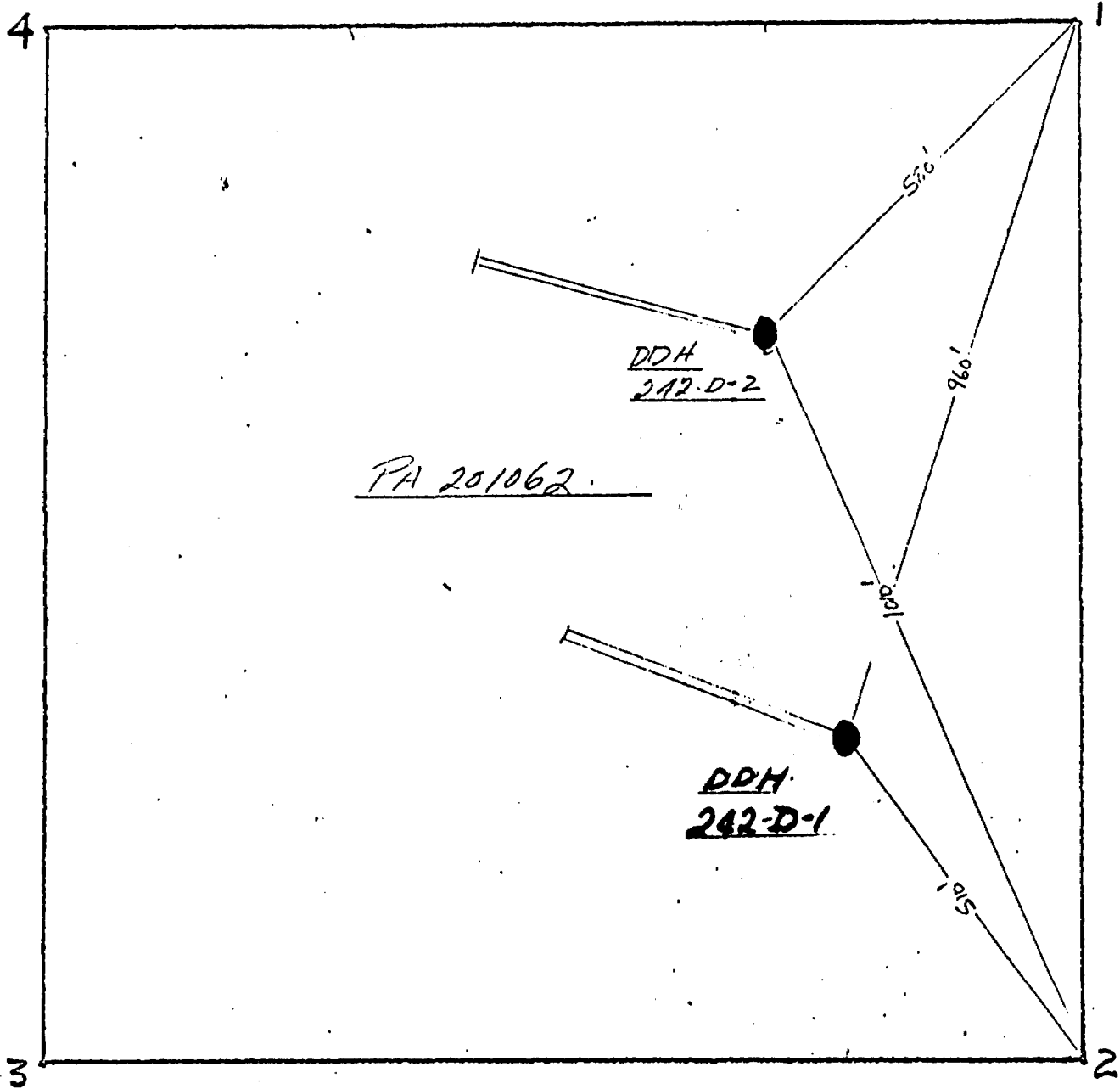
STARTED _____

COMPLETED _____

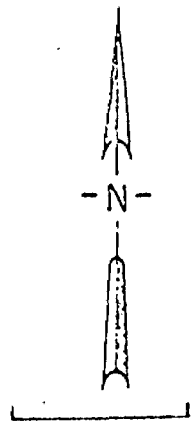
FROM	TO	DESCRIPTION	SAMPLE NO.	FROM	TO	CORE LENGTH	CORE RECOVERED	ASSAYS				REMARKS
		diorite dyke.										
148.0		END OF HOLE.										

DRILLED BY _____

SIGNED _____



PA 201062



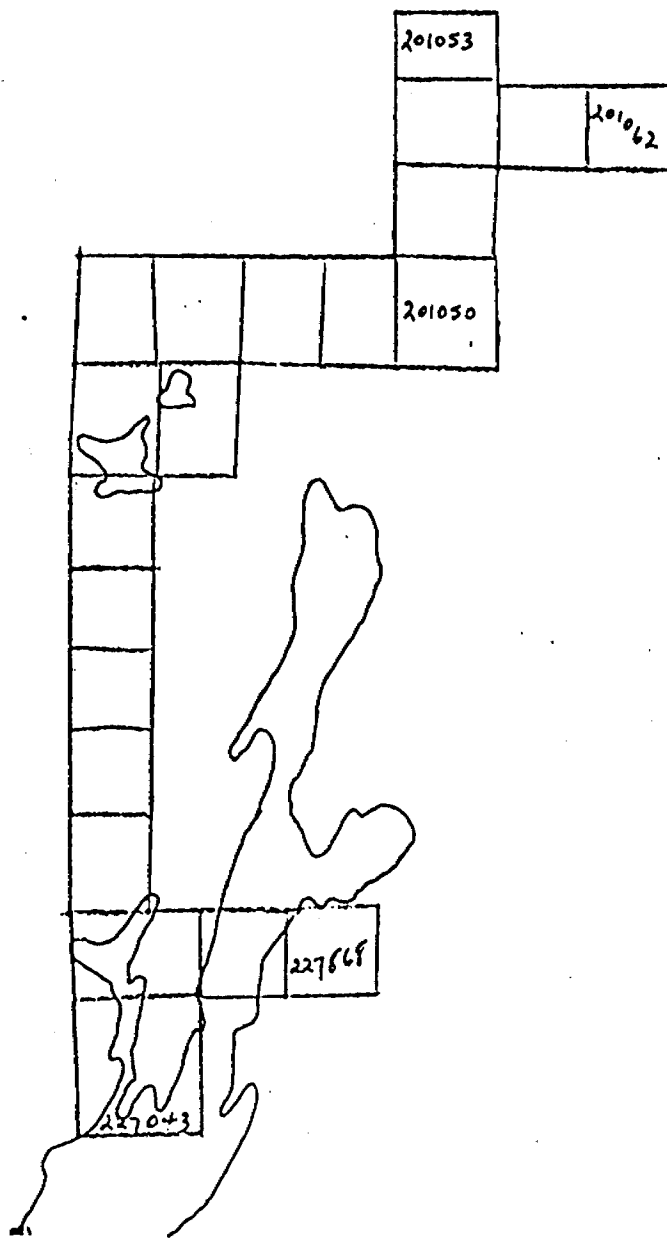
1" = 200 FEET

PATRICIA
 ENGINEERING
 1505 E 11th St
 ANCHORAGE, ALASKA 99501
 NOV 9 1970 PM
 1:57 9:24:50

GROUPING SKETCH

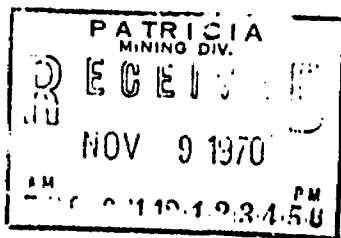
H. 1904
M. 1740

DDH # 242-D-1
242-D-2.



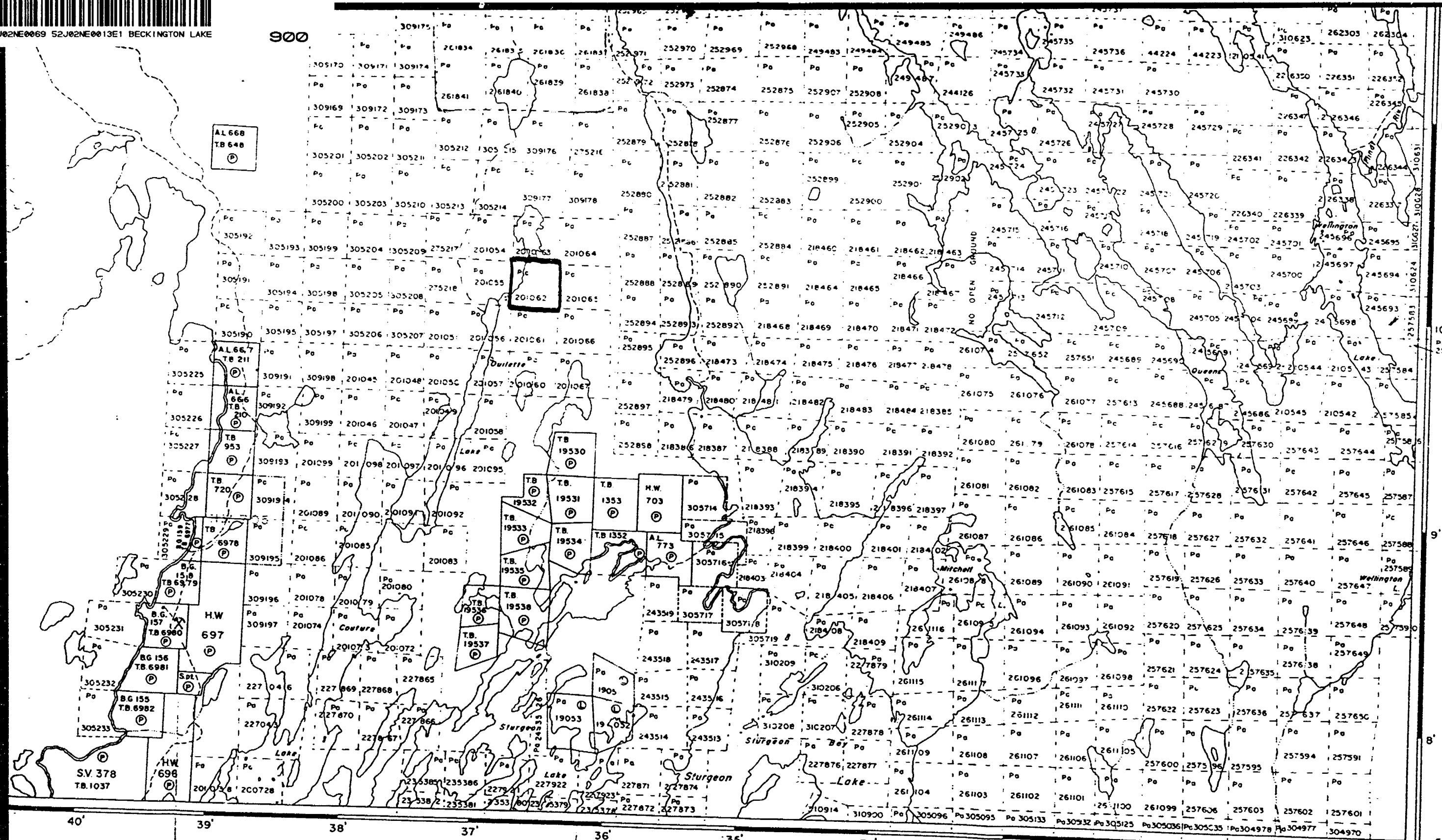
PATRICIA
MINING DIV.
RECEIVED
NOV 9 1970
AM 7 2 1 2 3 4 5 6 PM

<u>Claim No.</u>	<u>Days</u>
227046 -	20
227868 -	20
227869 -	20



323/70 Beckington & Area
2000 Dept. Co. Rd.

900



Squaw Lake Area - M.1904

BECKINGTON LAKE
 M-1740
 Scale: 1" = 40 chains
 1 40 chains

Fog Lake & Manion Two



BECKINGTON LAKE #323
M-1740

A separate form is required for each type of work to be recorded.

THE MINING ACT REPORT OF WORK

To the Recorder of PATRICIA Mining Division
 I, SELCO EXPLORATION COMPANY LTD. A 34068
 name of Recorded Holder
6th Floor - 55 Yonge St. Toronto, Ontario Miner's Licence
 Post Office Address
 do hereby report the performance of 306 86 days of Diamond Drilling
 type of work
 not before reported to be applied on the following contiguous claims (see attached schedule)

Claim No.	Days	Claim No.	Days	Claim No.	Days
PA-201041	20	201050	1	201075	20
201042	20	201051	1	201077	20
201043	20	201052	20	201087	20
201044	20	201053	20	201088	20
201045	1	201055	1	201100	20
201049	1	201062	1	227043	20

Cancelled was (next to 201041-201044)
Cancelled B was (next to 201052)
Cancelled was (next to 201075-201088)
222 days Surplus (circled next to 227043)

All the work was performed on Mining Claim (s) PA 201062
 (In the case of geological and/or geophysical survey (s) where more than 18 claims are involved attach a schedule)

READ CAREFULLY: THE FOLLOWING INFORMATION IS REQUIRED BY THE MINING RECORDER.

- For Manual Work, Stripping or Opening up of Mines, Sinking Shafts or Other Actual Mining Operations - Names and addresses of the men who performed the work and the dates and hours of their employment.
- For Diamond and other Core Drilling - Footage, No. and angle of holes and diameter of core. Name and address of owner or operator of drill. Dates when drilling was done. Signed core log and sketch in duplicate.
- For Compressed Air or Other Power Driven or Mechanical Equipment
- Type of drill or equipment. Names and addresses of men engaged in operating equipment and the dates and hours of their employment.
- For Power Stripping - Type of equipment. Name and address of owner or operator. Amount expended. Dates on which work was done. Proof of actual cost must be submitted within 30 days of recording.
- With each of the above types of work sketches are required to show the location and extent of the work in relation to the nearest claim post. In the case of diamond or other core drilling the sketch must be submitted in duplicate.
- For Geological and Geophysical Survey - The names and addresses of men employed as well as dates. Type of instrument used in the case of geophysical survey. Reports and maps in duplicate must be filed with the Minister within 60 days of recording.
- For Land Survey - the name and address of Ontario Land surveyor.

The Required Information is as Follows: (Attach a list if this space is insufficient)

DDH #242-D-1 Bearing - 290° - Dip - 45° - Total Depth - 160'
 core Size - EXT.
 Started Sept. 3rd, 1970 - Completed Sept. 6th, 1970

#242-D-2 Bearing - 285° - Dip 45° - Total Depth - 148'
 Core Size - EXT.
 Started Sept. 7th, 1970 - Completed Sept. 10th, 1970

Both Drilled by: Mr. E.J. McCormack - (Selco Employee)

Date November 6th, 1970
 Signature of Recorded Holder or Agent

The Mining Act
 Certificate Verifying Report of Work

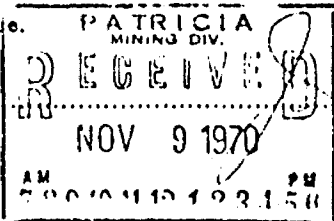
I, J.A. Gribben
6th Floor - 55 Yonge St., Toronto, Ontario.
 (Post Office Address)

hereby certify:

1. That I have a personal and intimate knowledge of the facts set forth in the report of work annexed hereto, having performed the work or witnessed same during and/or after its completion.

2. That the annexed report is true.

Dated November 6th, 1970



Signature
201041

THE PENALTY FOR MAKING A FALSE STATEMENT IN THIS REPORT AND/OR CERTIFICATE IS \$500. OR SIX MONTHS IMPRISONMENT OR BOTH