



Report of Work Conducted After Recording Claim

Transaction Number
W9530.00022

Ontario

Mining Act

Personal information collected on this form is obtained under the authority of the Mi this collection should be directed to the Provincial Manager, Mining Lands, Mini Sudbury, Ontario, P3E 6A5, telephone (705) 670-7264.



52J02SE0003 W9530.00022 SQUAW LAKE

900

- Instructions:**
- Please type or print and submit in duplicate.
 - Refer to the Mining Act and Regulations for requirements of filing assessment work or consult the Mining Recorder.
 - A separate copy of this form must be completed for each Work Group.
 - Technical reports and maps must accompany this form in duplicate.
 - A sketch, showing the claims the work is assigned to, must accompany this form.

| | | |
|---|-------------------------------|--------------------------------------|
| Recorded Holder(s) SHERRIDON JOHNSON | | Client No. 149509 |
| Address BOX 19, SITE 214, RR #2 DRYDEN ON P8N 2Y5 | | Telephone No. 807-937-5769 |
| Mining Division PATRICIA | Township/Area SQUAW | M or G Plan No. 3140 |
| Dates Work Performed From: JUNE 7/95 | | To: JUNE 9/95 |

Work Performed (Check One Work Group Only)

| Work Group | Type |
|-----------------------------------|----------------------------------|
| Geotechnical Survey | |
| Physical Work, Including Drilling | TRENCHING, BLASTING (W20) |
| Rehabilitation | (PTRCH) (PMAN) |
| Other Authorized Work | |
| Assays | |
| Assignment from Reserve | |

Total Assessment Work Claimed on the Attached Statement of Costs \$ 1772.00

Note: The Minister may reject for assessment work credit all or part of the assessment work submitted if the recorded holder cannot verify expenditures claimed in the statement of costs within 30 days of a request for verification.

Persons and Survey Company Who Performed the Work (Give Name and Address of Author of Report)

| Name | Address |
|--------------------------|--|
| SHERRIDON JOHNSON | BOX 19, SITE 214, RR #2, DRYDEN ON, P8N 2Y5 |
| BILL READ | 110 QUEEN ST. SIOUX LOOKOUT ON. |
| | |
| | |

(attach a schedule if necessary)

Certification of Beneficial Interest * See Note No. 1 on reverse side

| | | |
|--|---------------------------|--|
| I certify that at the time the work was performed, the claims covered in this work report were recorded in the current holder's name or held under a beneficial interest by the current recorded holder. | Date JUNE 13/95 | Recorded Holder or Agent (Signature) <i>[Signature]</i> |
|--|---------------------------|--|

Certification of Work Report

| | | |
|---|---------------------------|--|
| I certify that I have a personal knowledge of the facts set forth in this Work report, having performed the work or witnessed same during and/or after its completion and annexed report is true. | | |
| Name and Address of Person Certifying SHERRIDON JOHNSON - BOX 19, SITE 214, RR #2 DRYDEN ON P8N 2Y5 | | |
| Telephone No. 807-937-5769 | Date JUNE 13/95 | Certified By (Signature) <i>[Signature]</i> |

For Office Use Only

| | | | |
|---|--|---------------------------------------|---|
| Total Value Cr. Recorded \$ 1,772 | Date Recorded 95JUN16 | Mining Recorder <i>[Signature]</i> | Received Stamp PATRICIA MINING DIVISION 35 JUN 16 10:25 |
| | Deemed Approval Date NR | Date Approved 95JUN16 | |
| | Date Notice for Amendments Sent NR | | |



Ministry of
Northern Development
and Mines

Ministère du
Développement du Nord
et des mines

**Statement of Costs
for Assessment Credit**

**État des coûts aux fins
du crédit d'évaluation**

Mining Act/Loi sur les mines

Transaction No./N° de transaction

W9530.00022

Personal information collected on this form is obtained under the authority of the Mining Act. This information will be used to maintain a record and ongoing status of the mining claim(s). Questions about this collection should be directed to the Provincial Manager, Minings Lands, Ministry of Northern Development and Mines, 4th Floor, 159 Cedar Street, Sudbury, Ontario P3E 6A5. telephone (705) 670-7264.

Les renseignements personnels contenus dans la présente formule sont recueillis en vertu de la Loi sur les mines et serviront à tenir à jour un registre des concessions minières. Adresser toute question sur la collecte de ces renseignements au chef provincial des terrains miniers, ministère du Développement du Nord et des Mines, 159, rue Cedar, 4^e étage, Sudbury (Ontario) P3E 6A5, téléphone (705) 670-7264.

1. Direct Costs/Coûts directs

| Type | Description | Amount Montant | Totals Total global |
|---|---|---------------------|----------------------------|
| Wages Salaires | Labour Main-d'oeuvre | \$450 ⁰⁰ | |
| | Field Supervision Supervision sur le terrain | \$600 ⁰⁰ | \$1050 ⁰⁰ |
| Contractor's and Consultant's Fees Droits de l'entrepreneur et de l'expert- conseil | Type | | |
| | | | |
| | | | |
| Supplies Used Fournitures utilisées | Type EXPLOSIVES | \$50 ⁰⁰ | |
| | | \$60 ⁰⁰ | |
| | | | \$110 ⁰⁰ |
| Equipment Rental Location de matériel | Type RADIOS | \$150 ⁰⁰ | |
| | BOAT + MOTOR | \$135 ⁰⁰ | |
| | GAS | 32 ⁰⁰ | \$317 ⁰⁰ |
| Total Direct Costs Total des coûts directs | | | \$1477⁰⁰ |

2. Indirect Costs/Coûts indirects

** Note: When claiming Rehabilitation work Indirect costs are not allowable as assessment work.
Pour le remboursement des travaux de réhabilitation, les coûts indirects ne sont pas admissibles en tant que travaux d'évaluation.

| Type | Description | Amount Montant | Totals Total global |
|---|---------------|--|-----------------------------|
| Transportation Transport | Type TRUCK | \$137 ⁰⁰ | |
| | | | |
| | | | |
| | | | \$137 ⁰⁰ |
| Food and Lodging Nourriture et hébergement | | 200 ⁰⁰ | \$200 ⁰⁰ |
| Mobilization and Demobilization Mobilisation et démobilisation | | 337⁰⁰ | 337⁰⁰ |
| Sub Total of Indirect Costs Total partiel des coûts indirects | | | \$337⁰⁰ |
| Amount Allowable (not greater than 20% of Direct Costs) Montant admissible (n'excédant pas 20 % des coûts directs) | | | \$295⁰⁰ |
| Total Value of Assessment Credit (Total of Direct and Allowable indirect costs) | | Valeur totale du crédit d'évaluation (Total des coûts directs et indirects admissibles) | \$1772⁰⁰ |

Note: The recorded holder will be required to verify expenditures claimed in this statement of costs within 30 days of a request for verification. If verification is not made, the Minister may reject for assessment work all or part of the assessment work submitted.

Note : Le titulaire enregistré sera tenu de vérifier les dépenses demandées dans le présent état des coûts dans les 30 jours suivant une demande à cet effet. Si la vérification n'est pas effectuée, le ministre peut rejeter tout ou une partie des travaux d'évaluation présentés.

Filing Discounts

1. Work filed within two years of completion is claimed at 100% of the above Total Value of Assessment Credit.
2. Work filed three, four or five years after completion is claimed at 50% of the above Total Value of Assessment Credit. See calculations below:

| | |
|----------------------------------|--------------------------|
| Total Value of Assessment Credit | Total Assessment Claimed |
| | x 0.50 = |

Remises pour dépôt

1. Les travaux déposés dans les deux ans suivant leur achèvement sont remboursés à 100 % de la valeur totale susmentionnée du crédit d'évaluation
2. Les travaux déposés trois, quatre ou cinq ans après leur achèvement sont remboursés à 50 % de la valeur totale du crédit d'évaluation susmentionné. Voir les calculs ci-dessous.

| | |
|--------------------------------------|----------------------------|
| Valeur totale du crédit d'évaluation | Evaluation totale demandée |
| x 0.50 = | |

Certification Verifying Statement of Costs

I hereby certify:
that the amounts shown are as accurate as possible and these costs were incurred while conducting assessment work on the lands shown on the accompanying Report of Work form.

that as RECORDED HOLDER I am authorized
(Recorded Holder, Agent, Position in Company)

to make this certification

Attestation de l'état des coûts

J'atteste par la présente :
que les montants indiqués sont le plus exact possible et que ces dépenses ont été engagées pour effectuer les travaux d'évaluation sur les terrains indiqués dans la formule de rapport de travail ci-joint.

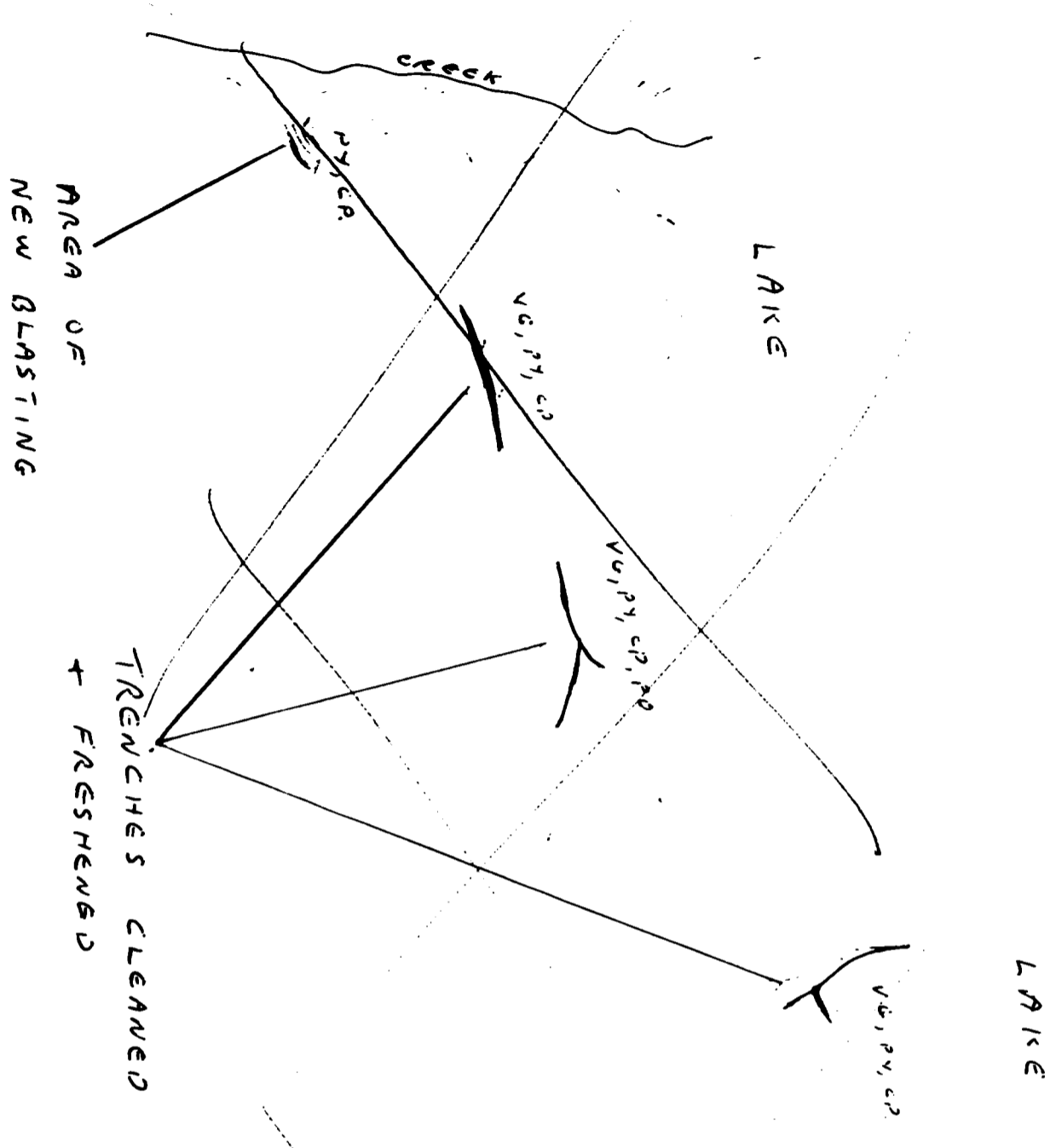
Et qu'à titre de _____ je suis autorisé
(titulaire enregistré, représentant, poste occupé dans la compagnie)

à faire cette attestation.

Signature _____ Date JUNE 13/95

REPORT OF WORK DONE ON HORN SHOWING
NORTHEAST ARM OF STURGEON LAKE

- SHERRIDON JOHNSON + BILL READ WENT TO HORN SHOWING JUNE 7, 8 + 9/95 IN ORDER TO CLEAN OUT OLD TRENCHES FOR VIEWING + ALSO TO ATTEMPT TO INCREASE STRIKE LENGTH.
- COMING IN ON TRAIL FROM SOUTHWEST REVEALED THE COUNTRY ROCK TO BE A PILLOW LAVA WITH AT LEAST 3 HEAVILY MINERALIZED ZONES RUNNING THROUGH. MINERALIZATION IS PYRITE AND ROCK IN THESE ZONES IS FELSIC. POSSIBLE RHYOLITE. SAMPLES WERE TAKEN.
- AT THE SHOWING, THE 3 MAIN TRENCHES WERE CLEANED OF MOSS, SILT ETC. + WASHED DOWN. UNDERBRUSH WAS CUT TO ALLOW EASY ACCESS TO ALL TRENCHES.
- AN OUTCROP WAS NOTED AT THE EDGE OF THE CREEK TO THE SOUTHWEST THAT HAD NUMEROUS QTZ VEINS RUNNING INTO SWAMP. THE VEINS RANGED FROM 2" TO $\frac{1}{4}$ " WIDE AND WERE SOMEWHAT RUSTY.
- BLASTING WAS DONE WHICH REVEALED SOME HEAVY PY. MINERALIZATION BOTH IN QTZ VEINS + WALL ROCK.
- RUST WAS PANNED REVEALING SOME GOLD.
- THIS APPEARS TO BE AT LEAST 30' OFF STRIKE OF MAIN ZONE AND SO COULD BE A SPLAY OFF OR A SHARP TURN IN MAIN ZONE.
- MORE WORK SHOULD BE DONE TO REVEAL WHAT IS UNDER THE SWAMP IN THIS AREA.



AREA OF
NEW BLASTING

TRENCHES CLEANED
+ FRESHENED

LAKE

LAKE

CREEK

PYLCP

V6, PY, CP

V6, PY, CP, PD

V6, PY, CP

V6, PY, CP

LEGEND

— QUARTZ VEIN

- TRENCH

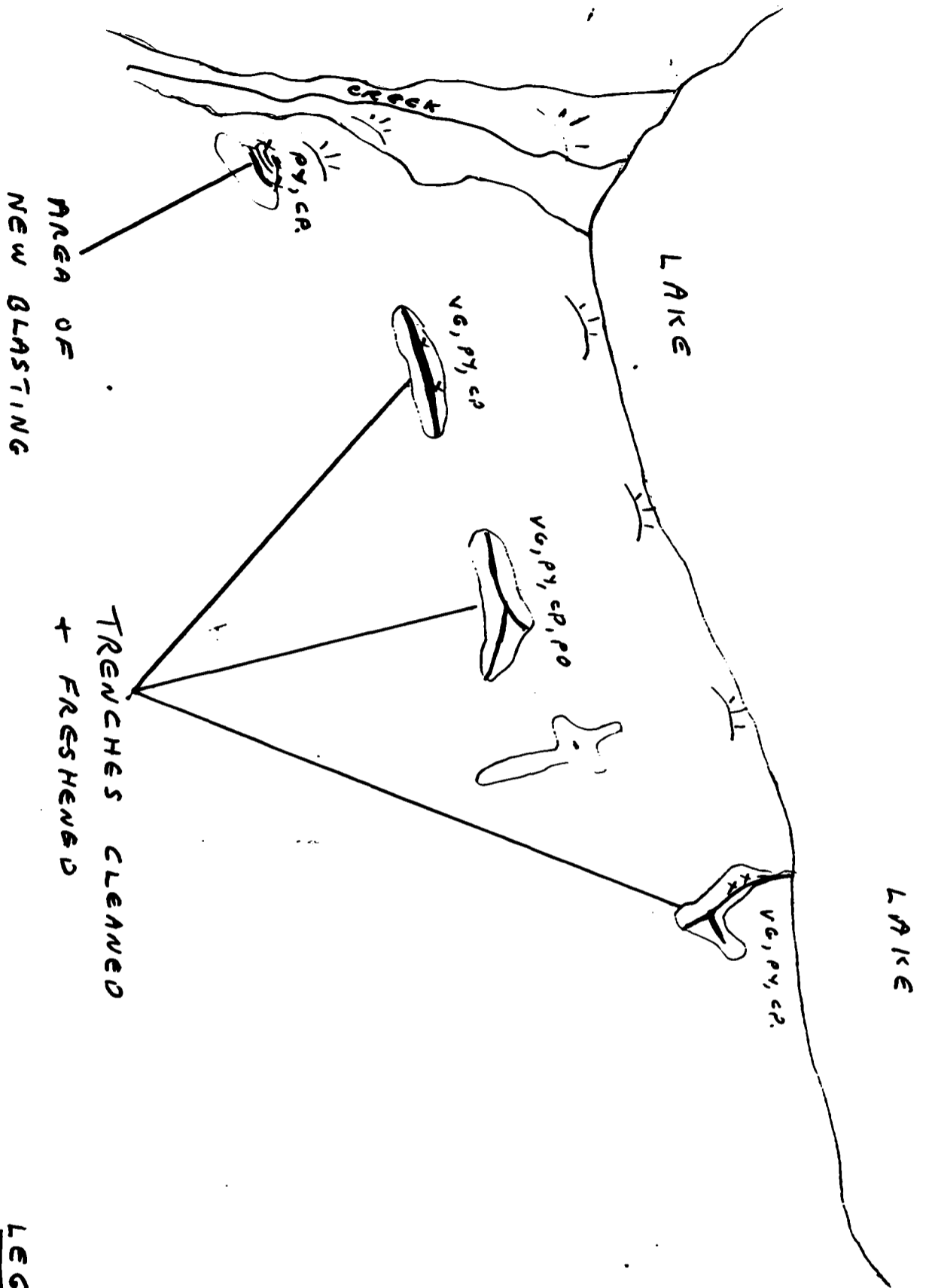
SWAMP

SAMPLE LOCATION

SCALE: 1" = 10'

0 10' 20' 30'

N



AREA OF
NEW BLASTING

TRENCHES CLEANED
+ FRESHENED



LEGEND

— QUARTZ VEIN

☁ TRENCH

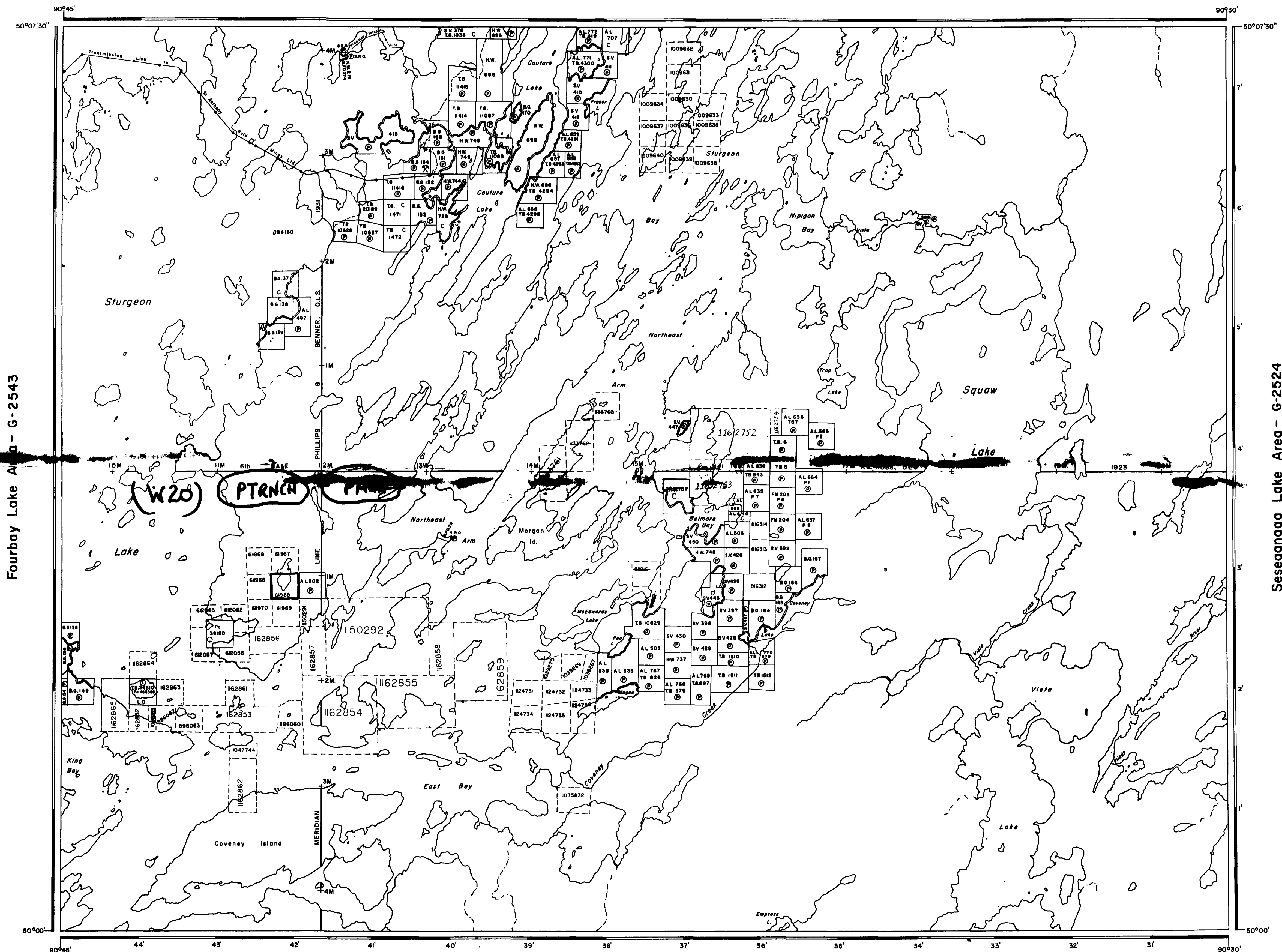
☀ SWAMP

X SAMPLE LOCATION

SCALE: 1" = 10'



Beckington Lake Area G-2532



Fourbay Lake Area - G-2543

Sesegonaga Lake Area - G-2524

LEGEND

- PATENTED LAND
- CROWN LAND SALE LEASES
- LOCATED LAND
- LICENSE OF OCCUPATION
- MINING RIGHTS ONLY
- SURFACE RIGHTS ONLY
- ROADS
- IMPROVED ROADS
- KING'S HIGHWAYS
- RAILWAYS
- POWER LINES
- MARSH OR MUSKEG
- MINES
- CANCELLED

- CS
- Loc
- L.O.
- M.R.O.
- S.R.O.

REFERENCES

- AREAS WITHDRAWN FROM DISPOSITION
- M.R.O. MINING RIGHTS ONLY
- S.R.O. SURFACE RIGHTS ONLY
- M+S MINING AND SURFACE RIGHTS

Description Order No. Date Disposition File

ERLIS

AREA
SQUAW LAKE
 M.N.R. ADMINISTRATIVE DISTRICT
 DRYDEN
 MINING DIVISION
PATRICIA
 LAND TITLES / REGISTRY DIVISION
THUNDER BAY

Ministry of Natural Resources
 Land Management Branch

Date: FEBRUARY, 1984
 Number: **G-3140**

Quest Lake Area - G-2556

