

MINISTRY OF NORTHERN  
DEVELOPMENT AND MINES

FEB - 1 1993

INCENTIVES OFFICE

REPORT ON  
1992 MANUAL STRIPPING  
ON THE  
NORMAN LEE PROPERTY

East Bay of Sturgeon Lake  
Claim Map #G-3140  
Patricia Mining Division  
Ontario

1993 JAN 20 P2:55

PATRICIA  
MINING  
DIVISION

January 16, 1993

This report was prepared from  
information supplied by  
Norman Lee.



52J02SE0004 W9430.00048 SQUAW LAKE

INTRODUCTION

=====

Mr. Norman Lee of 60 Lakeshore, Sioux Lookout, Ontario owns a block of six claims numbered Pa 1124731 to 1124736 inclusive north of East Bay of Sturgeon Lake. This report documents the results of a 1992 program of manual trenching on the property.

LOCATION AND ACCESS

=====

The property is located on the north shore of the central part of East Bay of Sturgeon Lake.

The property is accessed by way of the Great Lakes Paper Camp 700 road that starts one mile south of the village of Savant Lake. From the Camp 700 road an old road and trail provides access to the north boundary of the property. Access in the summer is possible by boat from one of the several tourist camps on the west side of Sturgeon Lake and in the winter by snowmobile from several access points on the lake.

The village of Savant Lake is located 75 miles north of Ignace, Ontario via paved highway 599. Ignace is approximately half way between Thunder Bay and the Ontario-Manitoba border.

ECONOMIC GEOLOGY

=====

Previous mapping of the area by Sherritt Gordon Mines outlined several gold bearing quartz veins. These veins vary in width up to four feet wide. They are lenticular with a strike length of 200-400 feet and a NNE strike of 15 to 40 degrees. The wall rocks are silicified with up to 5% euhedral pyrite. There is no evidence of shearing.

Assay results by Sherritt Gordon from 165 samples returned several values in the .20 to .40 oz.\ton range with a high of 1.15 oz.\ton.

## PREVIOUS WORK

=====

There is no record of the original trenching.

The following references to previous work were obtained from the Ministry of Northern Development and Mines assessment files in Sioux Lookout.

In August and September of 1969 Amax did an airborne magnetic survey that included the area of the claims.

In 1981 Sherritt Gordon Mines optioned the property from Stan Johnson of Sioux Lookout. They established a grid and completed a program of geological mapping.

In 1982 Sherritt Gordon Mines conducted a program of cleaning out the old trenches and assaying on the claim group.

In the fall of 1990 Norman Lee stripped and blasted the trenches. Assays of .02 to .92 oz./ton were obtained. A result of .327 oz./ton was returned from a sample taken by Noranda Explorations Co. Ltd.

In January of 1992 a VLF survey was conducted by Ken Bernier of Sioux Lookout that indicated four parallel anomalous zones transversing the property in a north-east, south-west direction

## GENERAL GEOLOGY

=====

The general geology of the area is shown on O.D.M. Preliminary Geological Map #842.

Felsic to mafic volcanics comprise the major rock types with a general east-west trend. Quartz veins, some lightly mineralized with pyrite and sometimes with chalcopyrite or gold are to be found generally throughout the whole area.

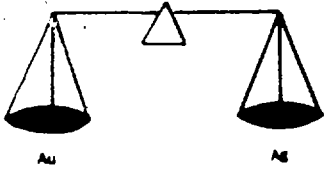
## 1992 TRENCHING PROGRAM

-----

Manual trenching on Line 8S produced a trench 150 feet long by 10 feet wide and varying in depth from 12 feet at the northern end to 1-2 feet at the southern end. The only exposure of bedrock was at the southern end for about 5 feet. The remainder of the trench failed to reach bedrock. The trench filled with water and further work was not possible. The exposed portion of bedrock appeared to be massive mafic rock with no evidence of quartz veins or mineralization.

Eleven samples taken from around the areas of original undocumented trenches were submitted to Paul's Custom Fire Assaying Ltd in Cochenour. Values ran from trace to .08 oz.\ton with one sample assaying .18 and another .92 oz.\ton.

This trenching program did not yield any satisfying results. It appears the only way to do further exploration on the property is by way of drilling or dewatering old shaft and channel sampling or backhoe stripping.



# PAUL'S CUSTOM FIRE ASSAYING LTD.

Phone: Bus. (807) 662-8171

Res. (807) 662-3361

Fax: (807) 662-1155

PAUL OKANSKI, Assayer  
Box 253, Cochenour, Ontario P0V 1L0

N. Lee

## ASSAY CERTIFICATE

Date: Dec. 16-92

	Sample No.	Description	oz/ton Au	oz/ton Ag
1	#01		.18	
2	02		.08	
3	03		Trace	
4	04		"	
5	05		.01	
6	06		Trace	
7	07		"	
8	08		"	
9				
10				
11				
12				
13				
14				
15				
16				
17				
18				
19				
20				
21				
22				
23				
24				
25				

Assayer: *Paul Okanski*

B.L.O

2W

4W

6W

8W

10W

12W

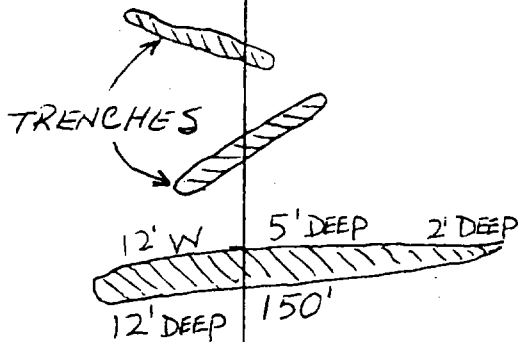
14W

107

PA 1124732

1/25/55


NO. 1000



PA 1124731

- ① SHAFT
- ② SHAFT
- ③ SHAFT

SCALE 1:2400



NORMAN LEE CLAIMS  
 EAST BAY  
 OF  
 STURGEON LAKE

587

517

NORM LEE

CPAP 90-115

Box 6 Sioux Lookout, Ont.

Ont

East Bay of Sturgeon Lake

Oct 17 - Nov 18 / 92

Truck rental \_\_\_\_\_ 1900.00

Food \_\_\_\_\_ 1671.40

gas + oil \_\_\_\_\_ 654.10

Wages \_\_\_\_\_ 8000.00

12,225.50



Ministry of  
Northern Development  
and Mines

Ontario

# Report of Work Conducted After Recording Claim

Mining Act

Transaction Number

W9430.00048

Personal information collected on this form is obtained under the authority of the this collection should be directed to the Provincial Manager, Mining Lands, M Sudbury, Ontario, P3E 6A5, telephone (705) 670-7264.



52J02SE0004 W9430.00048 SQUAW LAKE

900

- Instructions:**
- Please type or print and submit in duplicate.
  - Refer to the Mining Act and Regulations for requirements of Mining Recorder.
  - A separate copy of this form must be completed for each Work Group.
  - Technical reports and maps must accompany this form in duplicate.
  - A sketch, showing the claims the work is assigned to, must accompany this form.

Recorded Holder(s) <i>NORM LEE</i>	Client No. <i>158815</i>
Address <i>Box 6 Sioux Lookout Ont. P8T1A1</i>	Telephone No. <i>737 3443</i>
Mining Division <i>Patricia</i>	Township/Area <i>Squaw Lake</i>
Dates Work Performed From: <i>Oct 17 1992</i>	To: <i>Nov. 18 1992</i>
	M or G Plan No. <i>6-3140</i>

**Work Performed (Check One Work Group Only)**

Work Group	Type
Geotechnical Survey	
Physical Work, Including Drilling	<i>Bedrock Trenching (W20)</i>
Rehabilitation	<i>(PTRNCH)</i>
Other Authorized Work	
Assays	
Assignment from Reserve	

MINING RECORDER  
 PATRICIA  
 MINING DIVISION  
 04 AUG 12 PM 4:15

Total Assessment Work Claimed on the Attached Statement of Costs \$ # 10385

**Note:** The Minister may reject for assessment work credit all or part of the assessment work submitted if the recorded holder cannot verify expenditures claimed in the statement of costs within 30 days of a request for verification.

**Persons and Survey Company Who Performed the Work (Give Name and Address of Author of Report)**

Name	Address
<i>Wm Masakoyash Contractor</i>	<i>137 Queen St Sioux Lookout</i>
<i>Ken Bernier</i>	

(attach a schedule if necessary)

**Certification of Beneficial Interest \* See Note No. 1 on reverse side**

I certify that at the time the work was performed, the claims covered in this work report were recorded in the current holder's name or held under a beneficial interest by the current recorded holder.	Date <i>Aug 12/94</i>	Recorded Holder or Agent (Signature)
--	--------------------------	--------------------------------------

**Certification of Work Report**

I certify that I have a personal knowledge of the facts set forth in this Work report, having performed the work or witnessed same during and/or after its completion and annexed report is true.		
Name and Address of Person Certifying <i>Norm Lee</i>		
Telephone No. <i>867 737 3443</i>	Date <i>Aug 12/94</i>	Certified By (Signature) <i>Norm Lee</i>

**For Office Use Only**

# <i>10385</i>	Total Value Cr. Recorded	Date Recorded <i>94 JUL 11</i>	Mining Recorder <i>Acting Kernask</i>	Received Stamp <b>RECORDED</b> JUL 11 1994 Receipt <i>AK</i>
	Deemed Approval Date —	Date Approved <i>94 JUL 11</i>		
	Date Notice for Amendments Sent —			



Work Report Number for Applying Reserve	Claim Number (see Note 2)	Number of Claim Units
<del>1124732</del>	1124732	1
	1124735	1
	1124734	1
	1124733	1
	1124736	1
	1124731	1
Total Number of Claims		6 units

Value of Assessment Work Done on this Claim	Value Applied to this Claim
<del>4700</del>	1520.00
	1520.00
	1520.00
	1520.00
	1520.00
10385	1520
Total Value Work Done	9120

Value Assigned from this Claim	Reserve: Work to be Claimed at a Future Date
<del>2556</del>	
7600	1265
Total Assigned From	Total Reserve

Credits you are claiming in this report may be cut back. In order to minimize the adverse effects of such deletions, please indicate from which claims you wish to prioritize the deletion of credits. Please mark (✓) one of the following:

- Credits are to be cut back starting with the claim listed last, working backwards.
- Credits are to be cut back equally over all claims contained in this report of work.
- Credits are to be cut back as prioritized on the attached appendix.

In the event that you have not specified your choice of priority, option one will be implemented.

**Note 1:** Examples of beneficial interest are unrecorded transfers, option agreements, memorandum of agreements, etc., with respect to the mining claims.

**Note 2:** If work has been performed on patented or leased land, please complete the following:

I certify that the recorded holder had a beneficial interest in the patented or leased land at the time the work was performed.	Signature <i>Norm Lee</i>	Date <i>Aug 12/94</i>
---	------------------------------	--------------------------



Ministry of  
Northern Development  
and Mines

Ministère du  
Développement du Nord  
et des mines

**Statement of Costs  
for Assessment Credit**

**État des coûts aux fins  
du crédit d'évaluation**

Transaction No./N° de transaction

W 9430. 00048

**Mining Act/Loi sur les mines**

Personal information collected on this form is obtained under the authority of the Mining Act. This information will be used to maintain a record and ongoing status of the mining claim(s). Questions about this collection should be directed to the Provincial Manager, Minings Lands, Ministry of Northern Development and Mines, 4th Floor, 159 Cedar Street, Sudbury, Ontario P3E 6A5, telephone (705) 670-7264.

Les renseignements personnels contenus dans la présente formule sont recueillis en vertu de la Loi sur les mines et serviront à tenir à jour un registre des concessions minières. Adresser toute question sur la collecte de ces renseignements au chef provincial des terrains miniers, ministère du Développement du Nord et des Mines, 159, rue Cedar, 4<sup>e</sup> étage, Sudbury (Ontario) P3E 6A5, téléphone (705) 670-7264.

**1. Direct Costs/Coûts directs**

Type	Description	Amount Montant	Totals Total global
Wages Salaires	Labour Main-d'oeuvre		
	Field Supervision Supervision sur le terrain		8000 <sup>00</sup>
Contractor's and Consultant's Fees Droits de l'entrepreneur et de l'expert- conseil	Type		
Supplies Used Fournitures utilisées	Type		
	gas + oil		654 <sup>00</sup>
Equipment Rental Location de matériel	Type		
			<del>2880</del>
<b>Total Direct Costs Total des coûts directs</b>			<b>8654</b>

**2. Indirect Costs/Coûts indirects**

\*\* Note: When claiming Rehabilitation work Indirect costs are not allowable as assessment work.  
Pour le remboursement des travaux de réhabilitation, les coûts indirects ne sont pas admissibles en tant que travaux d'évaluation.

Type	Description	Amount Montant	Totals Total global
Transportation Transport	Type		
	Truck	1900	
	<del>XXXXXX</del>		
	<del>XXXXXX</del>		
			1900
Food and Lodging Nourriture et hébergement		1671 <sup>40</sup>	1671 <sup>40</sup>
Mobilization and Demobilization Mobilisation et démobilisation			
<b>Sub Total of Indirect Costs Total partiel des coûts indirects</b>			<b>3571<sup>40</sup></b>
<b>Amount Allowable (not greater than 20% of Direct Costs) Montant admissible (n'excédant pas 20 % des coûts directs)</b>			<b>1730.80</b>
<b>Total Value of Assessment Credit (Total of Direct and Allowable indirect costs)</b>			<b>10384.80</b>

Note: The recorded holder will be required to verify expenditures claimed in this statement of costs within 30 days of a request for verification. If verification is not made, the Minister may reject for assessment work all or part of the assessment work submitted.

Note : Le titulaire enregistré sera tenu de vérifier les dépenses demandées dans le présent état des coûts dans les 30 jours suivant une demande à cet effet. Si la vérification n'est pas effectuée, le ministre peut rejeter tout ou une partie des travaux d'évaluation présentés.

**Filing Discounts**

1. Work filed within two years of completion is claimed at 100% of the above Total Value of Assessment Credit.
2. Work filed three, four or five years after completion is claimed at 50% of the above Total Value of Assessment Credit. See calculations below:

Total Value of Assessment Credit	Total Assessment Claimed
	× 0.50 =

**Remises pour dépôt**

1. Les travaux déposés dans les deux ans suivant leur achèvement sont remboursés à 100 % de la valeur totale susmentionnée du crédit d'évaluation.
2. Les travaux déposés trois, quatre ou cinq ans après leur achèvement sont remboursés à 50 % de la valeur totale du crédit d'évaluation susmentionné. Voir les calculs ci-dessous.

Valeur totale du crédit d'évaluation	Évaluation totale demandée
	× 0,50 =

**Certification Verifying Statement of Costs**

I hereby certify:  
that the amounts shown are as accurate as possible and these costs were incurred while conducting assessment work on the lands shown on the accompanying Report of Work form.

that as Norin Lee I am authorized  
(Recorded Holder, Agent, Position in Company)

to make this certification

**Attestation de l'état des coûts**

J'atteste par la présente :  
que les montants indiqués sont le plus exact possible et que ces dépenses ont été engagées pour effectuer les travaux d'évaluation sur les terrains indiqués dans la formule de rapport de travail ci-joint.

Et qu'à titre de \_\_\_\_\_ je suis autorisé  
(titulaire enregistré, représentant, poste occupé dans la compagnie)

à faire cette attestation.

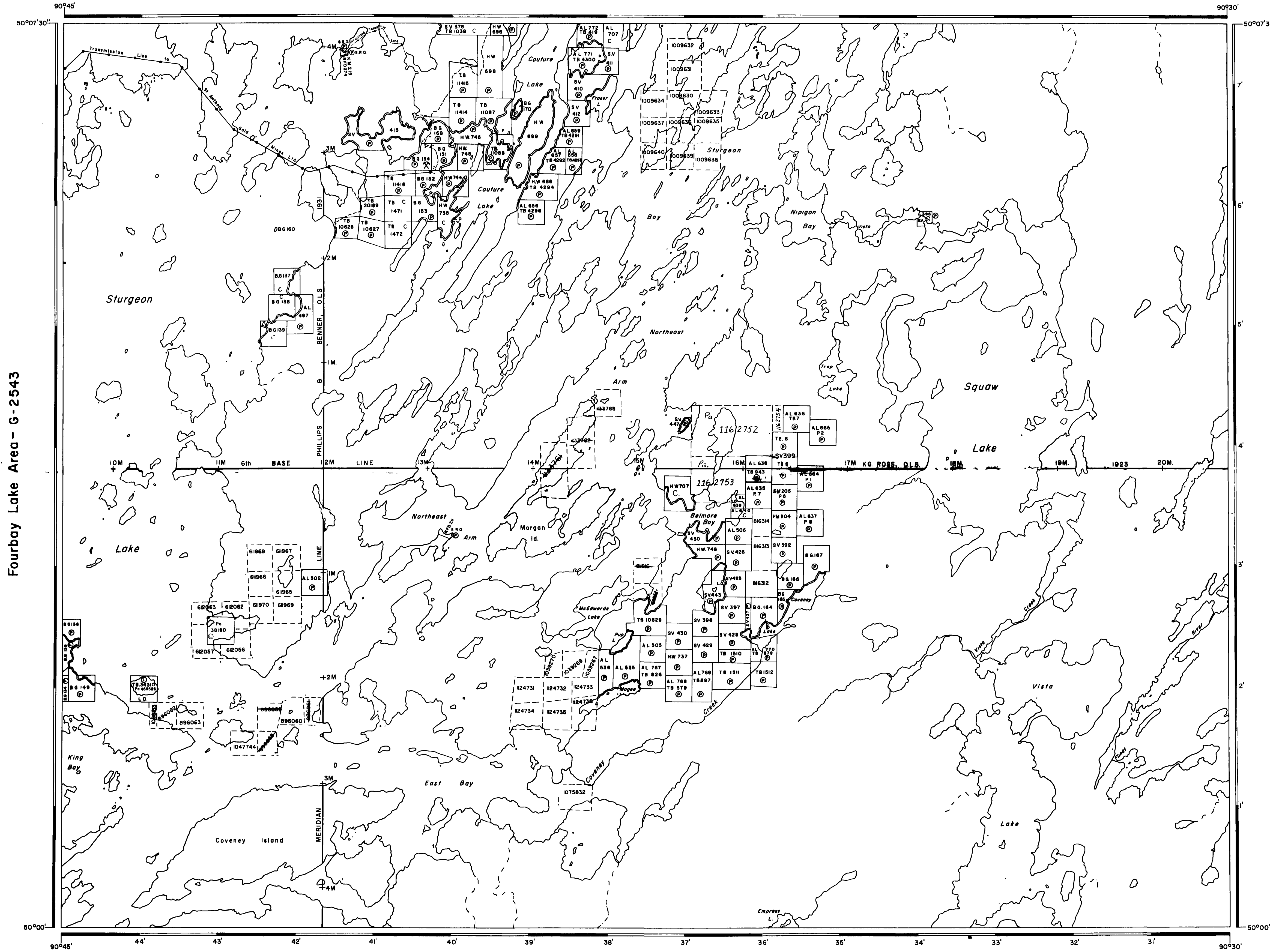
Signature <u>Norin Lee</u>	Date <u>Aug 12/94</u>
-------------------------------	--------------------------



Beckington Lake Area G-2532

34 MAY 8 A3:36

MINING RECORDER  
PATRICIA  
MINING DIVISION



Fourbay Lake Area - G-2543

Sesegonaga Lake Area - G-2524

Quest Lake Area - G-2556

LEGEND

- PATENTED LAND (P)
- CROWN LAND SALE (C.S.)
- LEASES (L)
- LOCATED LAND (Loc)
- LICENSE OF OCCUPATION (L.O.)
- MINING RIGHTS ONLY (M.R.O.)
- SURFACE RIGHTS ONLY (S.R.O.)
- ROADS
- IMPROVED ROADS
- KING'S HIGHWAYS
- RAILWAYS
- POWER LINES
- MARSH OR MUSKEG
- MINES
- CANCELLED (C)

REFERENCES

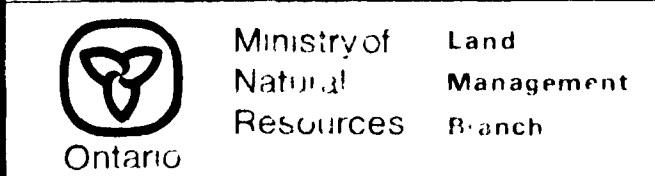
AREAS WITHDRAWN FROM DISPOSITION

- M.R.O. - MINING RIGHTS ONLY
- S.R.O. - SURFACE RIGHTS ONLY
- M+S - MINING AND SURFACE RIGHTS

Description	Order No.	Date	Disposition	File

AREA  
**SQUAW LAKE**

M.N.R. ADMINISTRATIVE DISTRICT  
**DRYDEN**  
MINING DIVISION  
**PATRICIA**  
LAND TITLES / REGISTRY DIVISION  
**THUNDER BAY**



Date: FEBRUARY, 1984

Number  
**G-3140**

