



LEONORA GROUP

Sturgeon Lake Area

Extracts from Owner's report follow:

3 claims TB-34278, 79,80 staked and held in name of C. D. Salkeld, owner. 3 claims BG-164,165, & 166 are patented and held by Salkeld under option. Located on east side of Belmore Bay of Sturgeon Lake.

Reached from Savant Lake Station by 3 mile government road to Trapper's Landing on N.W. arm and 17 miles deep water to Belmore Bay.

Country rock mostly massive andesites with diorite bosses and quartz and feldspar porphyries.

A quartz vein has been traced for 700 ft. striking N.E., dip to S.E., surface width 2 ft. (Claim it has not been exposed across full width).

Six X-Ray holes (Salkeld says information obtained from Anglo-Huronian) cover 200 ft. in length

- #1 Anderson \$18.90/5.2
- #2 Anderson \$70.00/3.0
- #3 Anderson \$87.00/4.1

#1 Drilled by Hutchinson of Coniagas, not sure of actual assay but a fine sample.

#3 Cut 3 vein at 39 ft. cut 7 ft. plus 7ft. of quartz porphyry, check assays of \$497.00 and \$505.00 at 30 - 85' \$6.25/6.0, at 158" 0.80/4.1

In addition to above records show that another hole placed near last #3 intersected \$140.00, (width not given)

8 + 10 test pit started to 10 ft. deep at #3 D.D.H. to intersect high grade indicated by #3 hole



165 Carlton St.
TORONTO. ONT.

Sylvanite Gold Mines Ltd.
P.O.B. 670
KIRKLAND LAKE.
ONTARIO.

Attention EXPLORATION Department.

Gentlemen,


Thank you for yours of the 4th. inst. addressed
to Box 935. Northern Miner.

Enclosed herewith please find brief preliminary
report covering the LEONORA GROUP of mining claims in the
Sturgeon Lake area. I hope that you will find this brief
of interest to you and that I will hear further from you.


On the other hand, should you not be interested
would you kindly return at least all the enclosures, as maps
are not althgether easy to obtain.

You will note on the claim blueprints the new
stakings (numbers) in the King's Bay section, there is also
activity at Six Mile Lake, these interests, together with the
Red Lake road and the development in the Pickle-Crow area, as
well as the activity in the Kenora area show the interests in
North-western Ontario.

I am,
Yours very truly,



C.D. Salkeld.



Midway 5580

*Sundry
properties
1226* Index under *Salsbild(?)*
File also Leonora

*Index under
Sturgeon Lake Area.*

September 12th, 1946

Mr. C. D. Salkeld,
165 Carleton Street,
TORONTO, Ontario

Dear Sir:

I have gone over the report on your claims with interest.

I am making a trip to Red Lake, via Kenora and Geraldton, this month and expect to be back in Geraldton on Friday, the 27th. I could arrange to look over your showing at that time, if there is someone there who could show me around. However, before deciding to do so, I should like a little more information. What about surface assays? Is the surface showing in such shape that it could be sampled? What is the dip of the vein? The two blueprints by Dawson are presumably of the same showing but they do not much resemble each other, the drill holes do not much look like the same thing. Also he does not distinguish between the two number ones, number twos and number threes.

If we took on your property the general terms you speak of might be satisfactory, except that a month for preliminary sampling would not be enough. What cash and interest did you have in mind?

I am leaving here by car on the 16th. A letter will reach me at the Palace Hotel, Hearst till Wednesday and possibly Thursday. I will be at Kenricia Hotel, Kenora Thursday, the 26th.

I am returning your brochure, as I do not want to keep it till I return to Kirkland Lake. I have taken the bulk of the information from it.

Yours very truly,

SYLVANITE GOLD MINES, LIMITED
(No Personal Liability)
EXPLORATION DEPARTMENT
Superintendent.

WDS:md

**DUPLICATE COPY
POOR QUALITY ORIGINAL
TO FOLLOW**

*Send
Papers to Jones near Salkeld
1226
File also, Lenora
Index under Lake Area*



September 12th, 1946.

Mr. C. D. Salkeld,
165 Carleton Street,
TORONTO, Ontario.

Dear Sir:

I have gone over the report on your claims with interest.

I am making a trip to Red Lake, via Kenora and Geraldton, this month and expect to be back in Geraldton on Friday, the 27th. I could arrange to look over your showing at that time, if there is someone there who could show me around. However, before deciding to do so, I should like a little more information. What about surface assays? Is the surface showing in such shape that it could be sampled? What is the dip of the vein? The two blueprints by Dawson are presumably of the same showing but they do not much resemble each other, the drill holes do not much look like the same thing. Also he does not distinguish between the two number ones, number twos and number threes.

If we took on your property the general terms you speak of might be satisfactory, except that a month for preliminary sampling would not be enough. What cash and interest did you have in mind?

I am leaving here by car on the 16th. A letter will reach me at the Palace Hotel, Hearst till Wednesday and possibly Thursday. I will be at Kenricia Hotel, Kenora Thursday, the 26th.

I am returning your brochure, as I do not want to keep it till I return to Kirkland Lake. I have taken the bulk of the information from it.

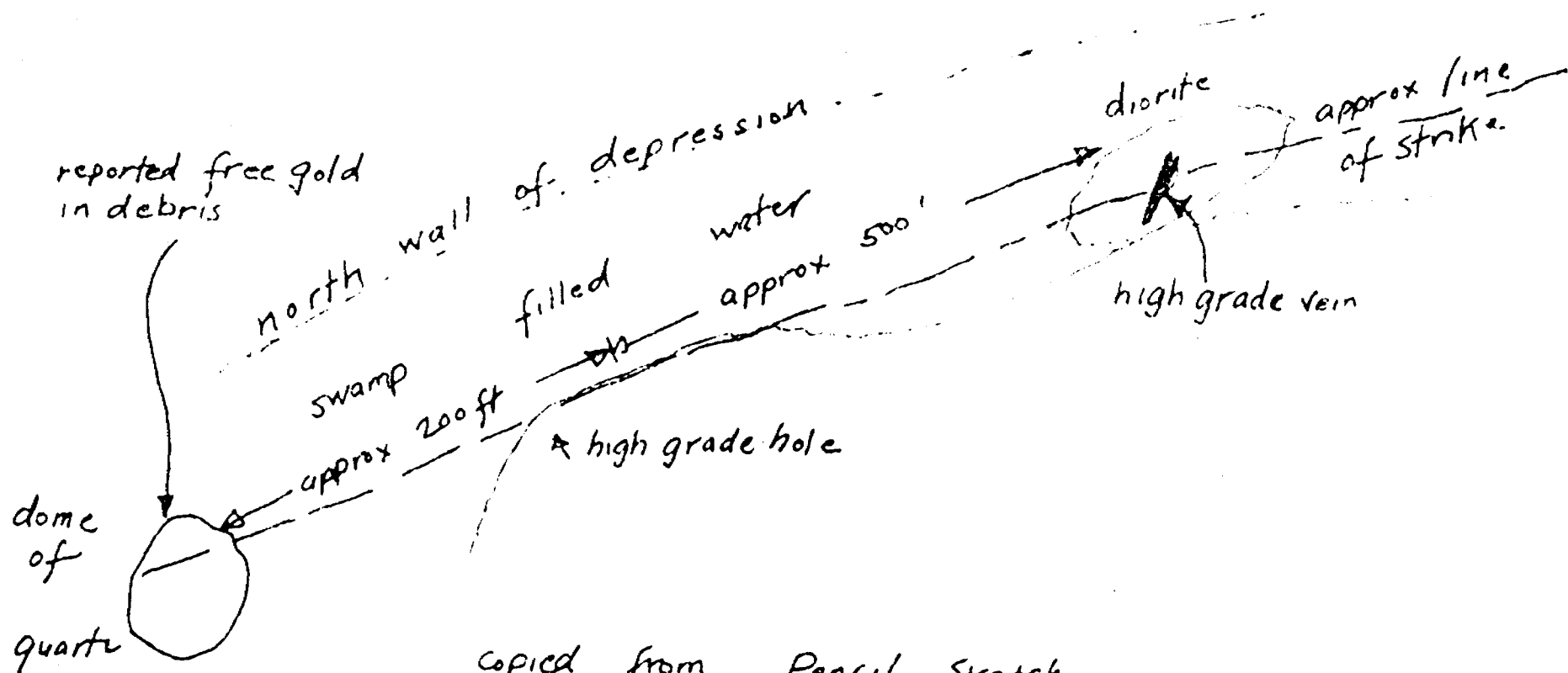
Yours very truly,

SYLVANITE GOLD MINES, LIMITED
(No Personal Liability)
EXPLORATION DEPARTMENT

MBS




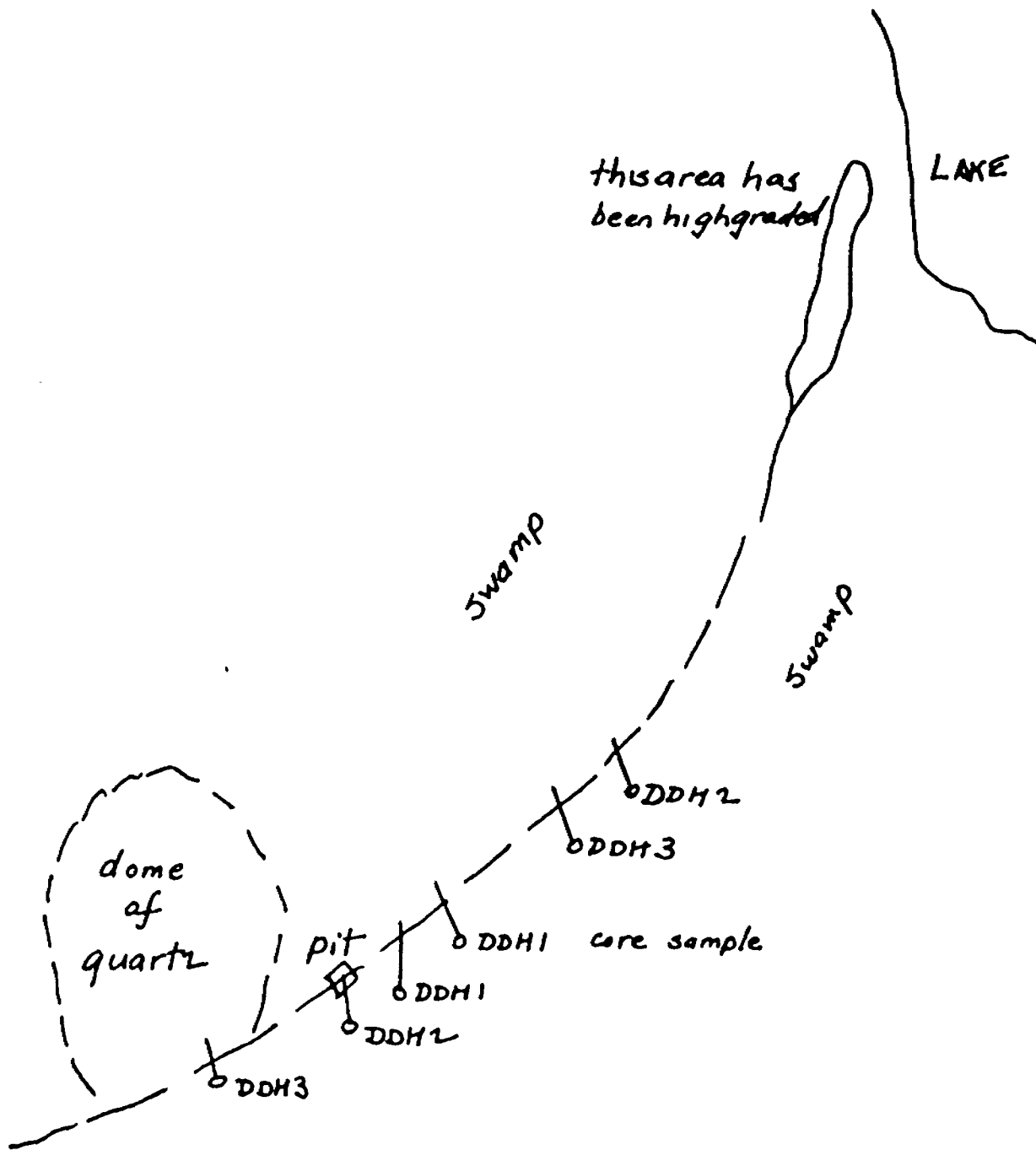
reported intersection 40ft
Quartzgalena & chalcopyrite



copied from Pencil Sketch
by C.D. Dawson EM June 9/37

CLAIM TB 34280 (EX 11618 of)
SALKELD GROUP





copied from pencil sketch by
 CD Dawson EM June 9/37
 CLAIM TB 34280 (EX 11616) of
 SALTFIELD GROUP

ONT. DEPT. OF MINES
 MAR 28 1962
 Resident Geologist Kenora, Ont.

ONT. DEPT. OF MINES
MAR 28 1962
Resident Geologist Kenora, Ont.

