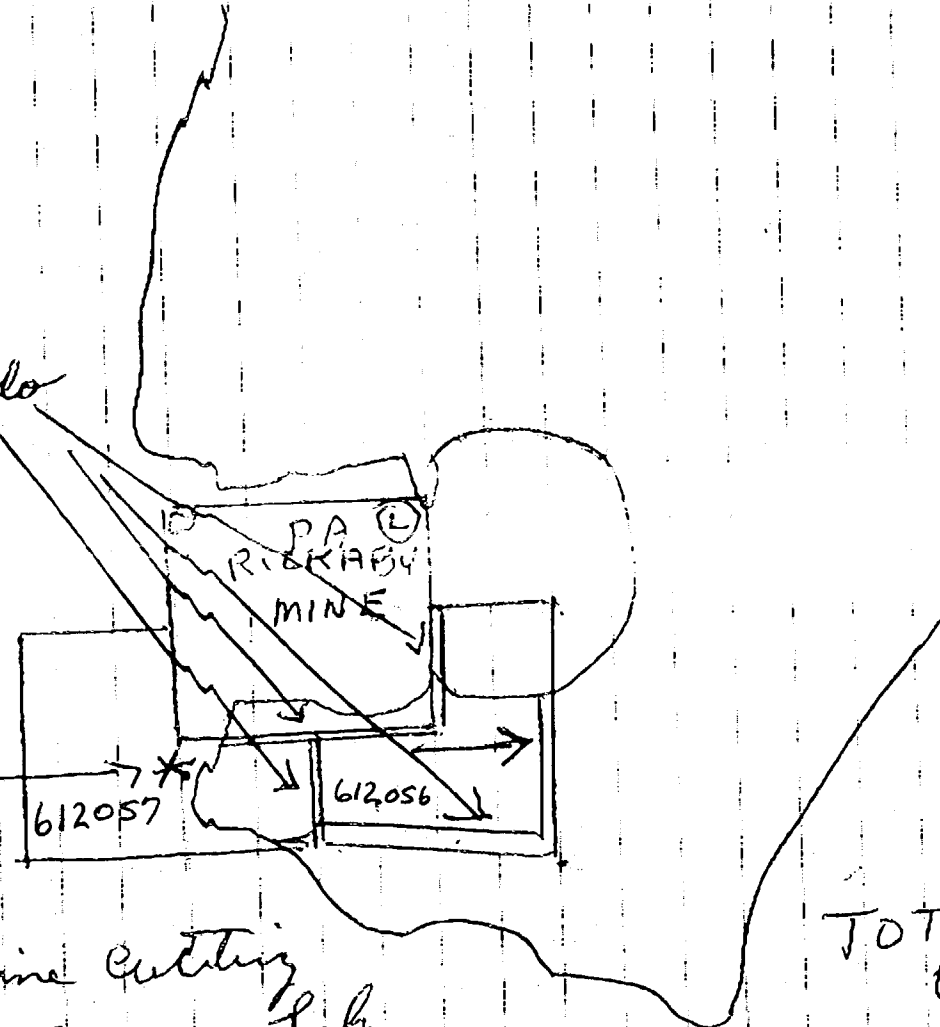


STURGEON LAKE

These line re-cut in tornado flow down area

ALL WORK DONE TO BE ASSIGNED TO West CLAIM

Sketch of line cutting Squam Lake
Savant Lake
map 03140
LAT 50° 45' N
LONG 90° 42' W
Four Bay Area



SCALE 1" = 400 METRES

NORTH

TOTAL 2 DAYS WORK
SEPT. 10 SEPT 11
1999
Ed Roberach

12043782832 SEP-20-1999 15:45 P.02



52J02SR2003 2.19748 SQUAM LAKE 010

RECEIVED
SEP 20 1999
GEO SCIENCE ASSESSMENT OFFICE

2000



Declaration of Assessment Work Performed on Mining Land

Mining Act, Subsection 65(2) and 66(3), R.S.O. 1990

Transaction Number (office use) <i>W9930.00083</i>
Assessment Files Research Imaging



52J02SE2003 2.19748 SQUAW LAKE 900

subsections 65(2) and 66(3) of the Mining Act. Under section 8 of the Mining Act, assessment work and correspond with the mining land holder. Questions about this Northern Development and Mines, 3rd Floor, 933 Ramsey Lake Road, Sudbury.

Instructions: - For work performed on Crown Lands before recording a claim, use form 0240.
- Please type or print in ink.

2.19748

1. Recorded holder(s) (Attach a list if necessary)

Name <i>ED ROBERECKI</i>	Client Number <i>N/A</i>
Address <i>Box 472</i>	Telephone Number <i>204 378 5298</i>
<i>RIVERTON MAN. ROC 2R0</i>	Fax Number
Name	Client Number
Address	Telephone Number
	Fax Number

2. Type of work performed: Check (✓) and report on only ONE of the following groups for this declaration.

Geotechnical: prospecting, surveys, assays and work under section 18 (regs)	Physical: drilling stripping, trenching and associated assays	Rehabilitation
Work Type <i>RE-CUTTING LINE IN TORNADO BLOW DOWN AREA</i>		Office Use
		Commodity
		Total \$ Value of Work Claimed <i>\$ 200</i>
Dates Work Performed From Day <i>10</i> Month <i>9</i> Year <i>1999</i> To Day <i>11</i> Month <i>9</i> Year <i>1999</i>		NTS Reference
Global Positioning System Data (if available)	Township/Area <i>FOURBAY SQUAW LAKE</i>	Mining Division <i>Sign Lookout</i>
	M or G-Plan Number <i>G3140</i>	Resident Geologist District <i>Patricia</i>

Please remember to: - obtain a work permit from the Ministry of Natural Resources as required;
- provide proper notice to surface rights holders before starting work;
- complete and attach a Statement of Costs, form 0212;
- provide a map showing contiguous mining lands that are linked for assigning work;
- include two copies of your technical report.

3. Person or companies who prepared the technical report (Attach a list if necessary)


Name	Telephone Number
Address	Fax Number
Name	Telephone Number
Address	Fax Number
Name	Telephone Number
Address	Fax Number

4. Certification by Recorded Holder or Agent

I, *Ed Roberecki* (Print Name), do hereby certify that I have personal knowledge of the facts set forth in this Declaration of Assessment Work having caused the work to be performed or witnessed the same during or after its completion and, to the best of my knowledge, the annexed report is true.

Signature of Recorded Holder or Agent <i>Ed Roberecki Riverton Man</i>	Date <i>SEPT 20 1999</i>
Agent's Address <i>ROC 2R0</i>	Telephone Number
	Fax Number

0241 (03/97)



Deemed Dec 19/99

5. Work to be recorded and distributed. Work can only be assigned to claims that are contiguous (adjoining) to the mining land where work was performed, at the time work was performed. A map showing the contiguous link must accompany this form.

W1100-00083

Mining Claim Number. Or if work was done on other eligible mining land, show in this column the location number indicated on the claim map.	Number of Claim Units. For other mining land, list hectares.	Value of work performed on this claim or other mining land	Value of work applied to this claim.	Value of work assigned to other mining claims.	Bank Value of work to be distributed at a future date
eg TB 7827	16 ha	\$28,825	N/A	\$24,000	\$2,825
eg 1234567	12	0	\$24,000	0	0
eg 1234568	2	\$ 8,992	\$ 4,000	0	\$4,992
1					
2					
3	WEST CLAIM		\$ 200		
4	612056	1	200		
5	612057	1		200	
6					
7					
8					
9					
10					
11					
12					
13					
14					
15					
Column Totals					

I, ED ROBERECKI do hereby certify that the above work credits are eligible under subsection 7 (1) of the Assessment Work Regulation 6/96 for assignment to contiguous claims or for application to the claim where the work was done.

Signature of Recorded Holder or Agent Authorized in Writing: Ed Robercki Date: Sept 20 1999

6. Instructions for cutting back credits that are not approved.

Some of the credits claimed in this declaration may be cut back. Please check (✓) in the boxes below to show how you wish to prioritize the deletion of credits:

- 1. Credits are to be cut back from the Bank first, followed by option 2 or 3 or 4 as indicated.
- 2. Credits are to be cut back starting with the claims listed last, working backwards; or
- 3. Credits are to be cut back equally over all claims listed in this declaration; or
- 4. Credits are to be cut back as prioritized on the attached appendix or as follows (describe):


2-19748

Note: If you have not indicated how your credits are to be deleted, credits will be cut back from the Bank first, followed by option number 2 if necessary.

For Office Use Only

Received Stamp	Deemed Approved Date	Date Notification Sent
	Date Approved	Total Value of Credit Approved
	Approved for Recording by Mining Recorder (Signature)	

9241 (03/97)



Geoscience Assessment Office
933 Ramsey Lake Road
6th Floor
Sudbury, Ontario
P3E 6B5

Telephone: (888) 415-9845
Fax: (877) 670-1555

October 15, 1999

EDWARD ARTHUR ROBERECKI
P.O. BOX 472
RIVERTON, MANITOBA
R0C-2R0

Visit our website at:
www.gov.on.ca/MNDM/MINES/LANDS/mlsmnpge.htm

Dear Sir or Madam:

Submission Number: 2.19748

Status

Subject: Transaction Number(s): W9930.00083 Deemed Approval

We have reviewed your Assessment Work submission with the above noted Transaction Number(s). The attached summary page(s) indicate the results of the review. WE RECOMMEND YOU READ THIS SUMMARY FOR THE DETAILS PERTAINING TO YOUR ASSESSMENT WORK.

If the status for a transaction is a 45 Day Notice, the summary will outline the reasons for the notice, and any steps you can take to remedy deficiencies. The 90-day deemed approval provision, subsection 6(7) of the Assessment Work Regulation, will no longer be in effect for assessment work which has received a 45 Day Notice. Allowable changes to your credit distribution can be made by contacting the Geoscience Assessment Office within this 45 Day period, otherwise assessment credit will be cut back and distributed as outlined in Section #6 of the Declaration of Assessment work form.

Please note any revisions must be submitted in DUPLICATE to the Geoscience Assessment Office, by the response date on the summary.

If you have any questions regarding this correspondence, please contact Lucille Jerome by e-mail at lucille.jerome@ndm.gov.on.ca or by telephone at (705) 670-5858.

Yours sincerely,



ORIGINAL SIGNED BY
Blair Kite
Supervisor, Geoscience Assessment Office
Mining Lands Section

Work Report Assessment Results

Submission Number: 2.19748

Date Correspondence Sent: October 15, 1999

Assessor: Lucille Jerome

Transaction Number	First Claim Number	Township(s) / Area(s)	Status	Approval Date
W9930.00083	612056	SQUAW LAKE	Deemed Approval	October 14, 1999

Section:
10 Physical PRECUT

Correspondence to:
Resident Geologist
Sioux Lookout, ON

Recorded Holder(s) and/or Agent(s):
EDWARD ARTHUR ROBERECKI
RIVERTON, MANITOBA

Assessment Files Library
Sudbury, ON
