



52J02SW5555 52J02SW0010B1 FOURBAY LAKE

010

Diamond Drilling

Area of Fourbay Lake

Report NO 13

Work performed by: Pressman

Claim NO	Hole NO	Footage	Date	Note
Pa. 21735	1	25'	June/59	
TOTAL	<u>1 DH</u>	<u>25 FT</u>		

Notes:

52J/02SW (40)

DIAMOND DRILL RECORD

Hole No. 1 & 2PROPERTY PRESSMAN - STURGEON LAKE

Sheet No. _____

Location: Claim No. 21735

Lat. _____

Dep. _____

Elevation of Collar _____

Datum _____

Bearing North

Direction at Start:

Dip 45 degreesStarted June 29th 1959Completed July 6th 1959Ultimate Depth No. 1-150, 2-136 ftProposed Depth No. 1-175, 2-150 ft

Date	Feet Drilled	Total Depth	Section			Remarks (log)
			From	To	Feet	
			0	7.0		Andesite
			7.0	7.6		Fracture zone. 1 or 2% copper in form of chalcopyrite
			7.6	8.0		Andesite
			8.0	25.0		Feldspar prophyry
			25.0			Massive coarse andesite
						Four open pits, manual labor - 4 days

Drilled by: J. Pichette
Nipigon, Ont.**DUPLICATE COPY**
POOR QUALITY ORIGINAL
TO FOLLOW

9-1-67

DIAMOND DRILL RECORD

Property name - St. Rochelle

Hole No. 182

PROPERTY _____

Sheet No. _____

Location: Claim No. 21535

Lat. _____

Dep. _____

Elevation of Collar _____

Datum _____

Bearing _____

Direction at Start: _____

Dip _____

Started June 20th 1967

Completed July 24th 1967

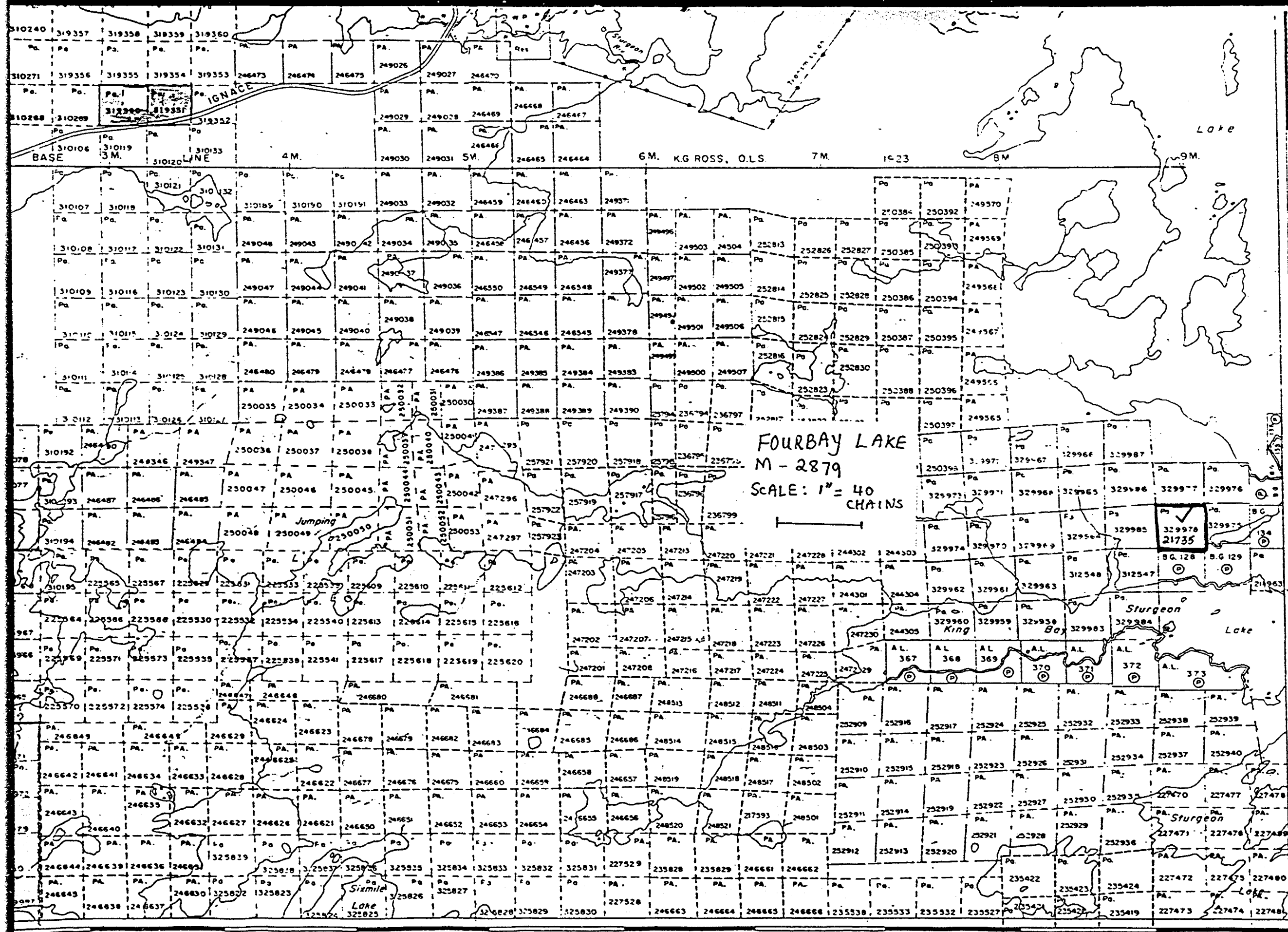
Ultimate Depth No. 1 - 150.0 No. 2 - 130.0

Proposed Depth No. 1 - 175.0 No. 2 - 150.0

Date	Feet Drilled	Total Depth	Section			Remarks (Log)
			From	To	Feet	
			0	7.0		Andesite
			7.0	7.6		Fracture zone. 1 or 2" copper in form of chlorite
			7.6	8.0		Andesite
			8.0	25.0		Massive coarse andesite
			25.0			Four open pits, manual labor - 4 days

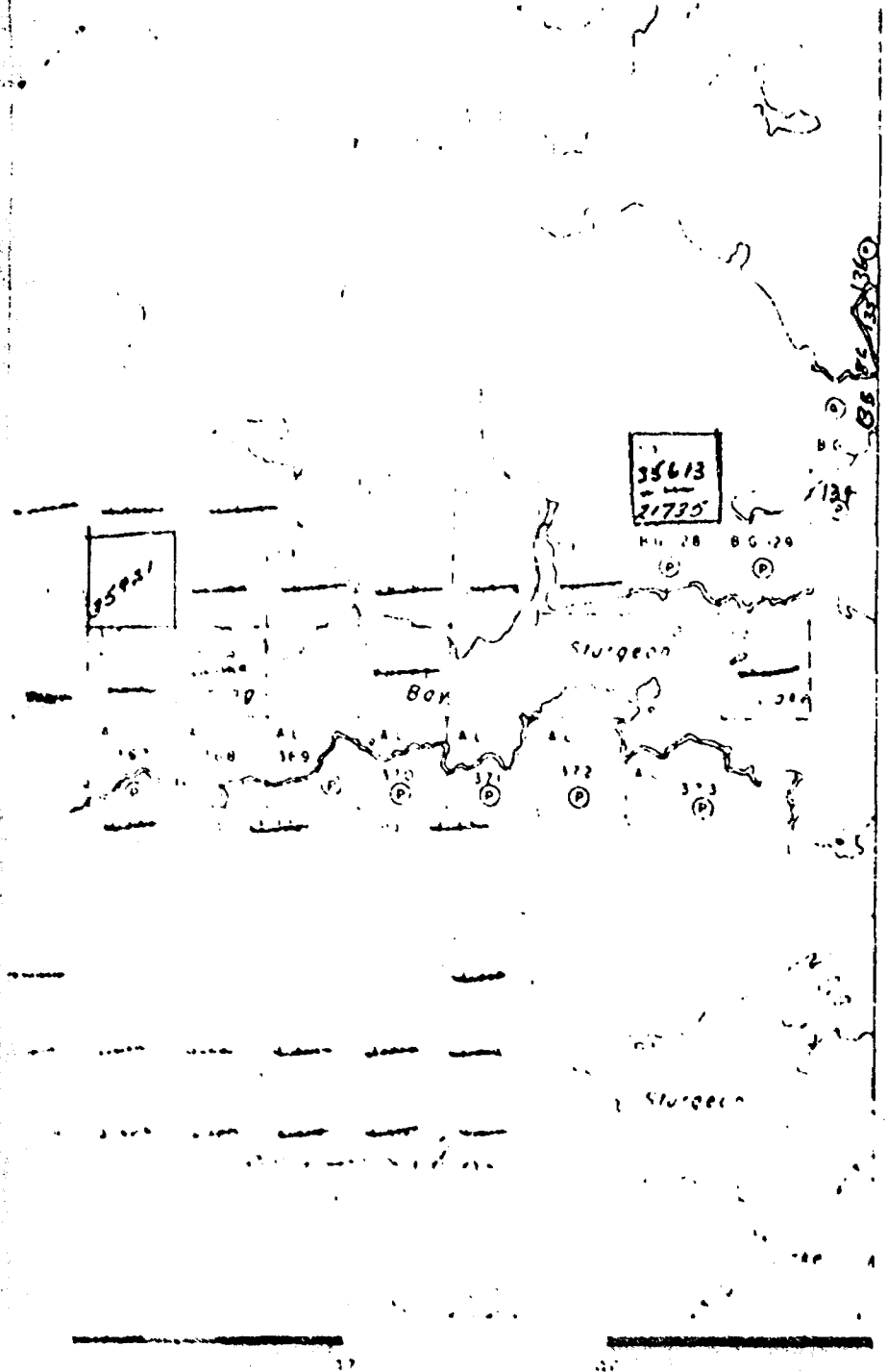
Drilled by J. Pichette
Montreal, Ont.

W. C. Greer
 Engineer in Charge



FOURBAY LAKE
M - 2879
SCALE: 1" = 40
CHAINS

329978
21735



03'

02'

01'

52 5/62 SW (40)

FOUR BAY LAKE

M - 2879

SCALE: 1" = 40 CHAINS



LONG - 90° 45' 55"
LAT - 50° 02'

FOUR BAY LAKE M. 2879

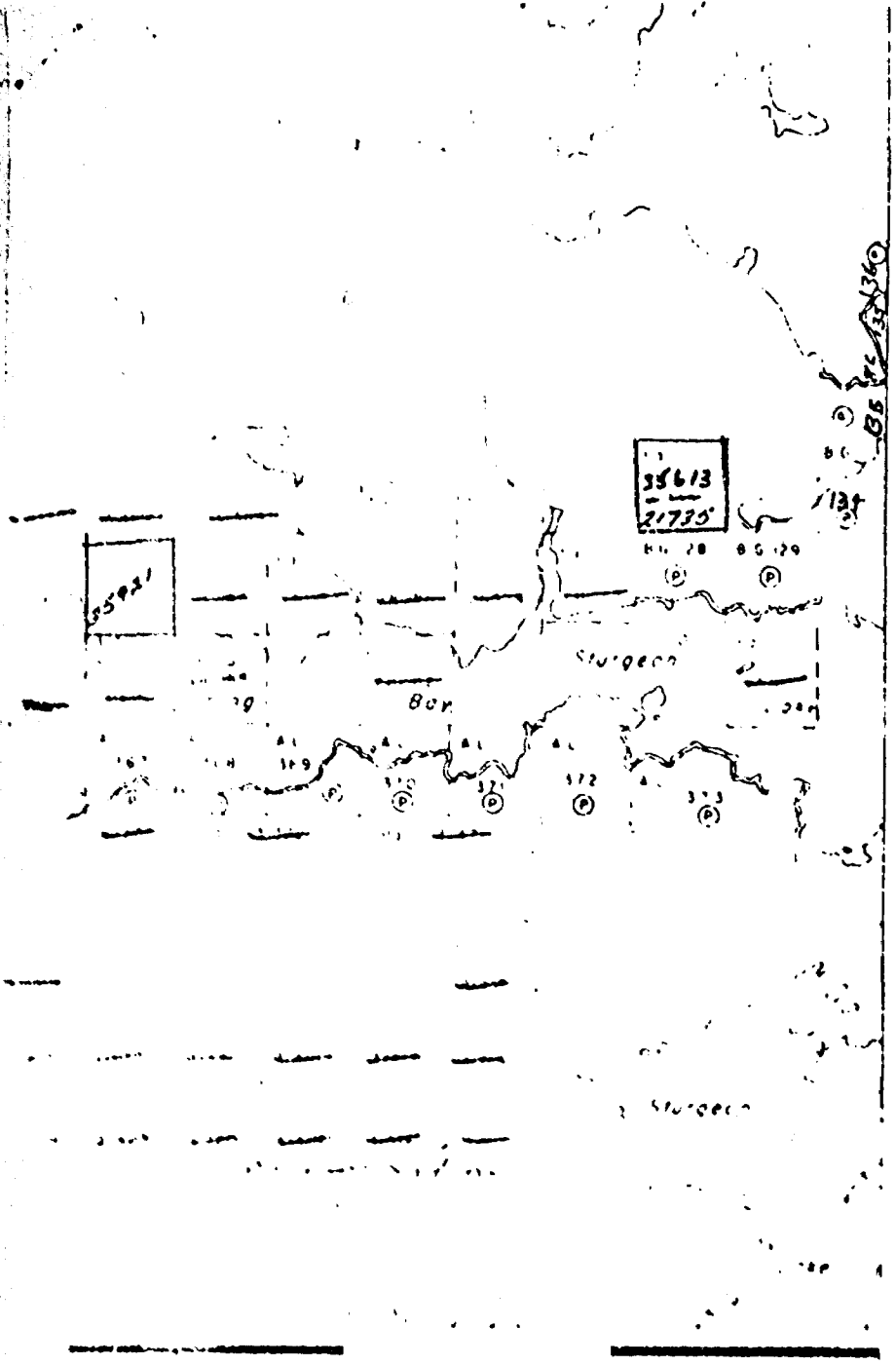


PLAN NO. M. 2879

DEPARTMENT OF MINES

ONTARIO

9-1-61 Fressman - Sturgeon Lake



52 5/102 SW (40)

FOURBAY LAKE

M - 2879

SCALE: 1" = 40 CHAINS



Four Bay Lake M. 2879
 Long - 90° 45' 55"
 Lat - 50° 02'



PLAN NO. M. 2879

DEPARTMENT OF MINES

ONTARIO

1-1-61
 Fresman - Sturgeon Lake