



52J02SW7423 52J02SW0019 FOURBAY LAKE

010

Diamond Drilling

Area of Fourbay Lake

Report NO 12

Work performed by: B. Pressman

Claim NO	Hole NO	Footage	Date	Note
Pa. 20053	1	46'	1959	
	2	35'	June/59	
	3	25'	1959	
	4	25'	1959	
	5	9'	1959	
<i>TOTAL</i>	<u>5 DH</u>	<u>140 FT</u>		

Notes:

52 J/02 SW (40)

9-6-68

DIAMOND DRILL RECORD

Hole No. 1

PROPERTY PRESSMAN

Sheet No. 1

Location: Claim No. _____
 Lat. _____
 Dep. _____
 Elevation of Collar _____
 Datum _____
 Bearing _____
 Direction at Start:
 Dip S at 45°

Started _____
 Completed _____
 Ultimate Depth 36.9 46.0
 Proposed Depth _____

Date	Feet Drilled	Total Depth	Section		Feet	Remarks (Log)
			From	To		
			0		25.0	Grey volcanics. Several $\frac{1}{2}$ " and 1" blue quartz stringers
			25.0		35.0	Same
			35.0		35.5	Core ground
			35.5		36.4	Blue quartz. Sample No. 3
			36.4		36.9	Core ground
			36.9		46.0	Andesite
						END

Drilled by _____

W. C. Greer
 Engineer in Charge

200 53

DIAMOND DRILL RECORD

Hole No. 2

PROPERTY PRESSMAN - STURGEON LAKE

Sheet No. _____

Location: Claim No. PA 20053

Lat. _____

Dep. _____

Elevation of Collar _____

Datum _____

Bearing North

Direction at Start:

Dip 45 degrees

Started June 20th 1959

Completed June 26th 1959

Ultimate Depth 152 ft.

Proposed Depth 175 ft.

Date	Feet Drilled	Total Depth	Section			Remarks (log)
			From	To	Feet	
			0.0	2.5		Quartzite or acidic tuff. Traces of bedding at 45 degrees to core
			2.5	14.0		Feldspar porphyry
			14.0			Massive coarse andesite
				-end-		
						Hole No 1 - 136 total footage

Drilled by: J. Pichette
Nipigon, Ont.

**DUPLICATE COPY
 POOR QUALITY ORIGINAL
 TO FOLLOW**

DIAMOND DRILL RECORD

Hole No. 2

PROPERTY Pressman

Sheet No. _____

Location: Claim No. _____

Lat. _____

Dep. _____

Elevation of Collar _____

Datum _____

Bearing N

Direction at Start:

Dip 45°

Started _____

Completed _____

Ultimate Depth 35.0

Proposed Depth _____

Date	Feet Drilled	Total Depth	Section		Feet	Remarks (Log)
			From	To		
			0		11.1	Andesite
	Sample No. 2		11.1		14.1	Vein - 50% blue quartz - rest schist. Pyrrhotite and pyrite mineralisation
			14.1		35.0	Andesite
						END

Drilled by _____

W.C. Greer
Engineer in Charge

DIAMOND DRILL RECORD

Hole No. 3

PROPERTY Pressman

Sheet No. _____

Location: Claim No. _____

Lat. _____

Dep. _____

Elevation of Collar _____

Datum _____

Bearing South

Direction at Start: _____

Dip 45°

Started _____

Completed _____

Ultimate Depth 25.0

Proposed Depth _____

Date	Feet Drilled	Total Depth	Section		Remarks (Log)
			From	To	
			0	3.3	Slightly schistose volcanic - rhyolite?
			3.3	5.0	Ground core
			5.0	8.2	Rhyolite?
			8.2	11.2	Vein. About 75% dark blue quartz well mineralized with pyrite.
					Sample No. 1 (About 0.5' of vein has been ground.)
			11.2	25.0	Dark green volcanic - andesite?
					END OF HOLE

Drilled by _____

W. C. Guer

 Engineer in Charge

DIAMOND DRILL RECORD

Hole No. 4

PROPERTY Pressman

Sheet No. _____

Location: Claim No. _____

Lat. _____

Dep. _____

Elevation of Collar _____

Datum _____

Bearing North

Direction at Start:

Dip 45°

Started _____

Completed _____

Ultimate Depth 25.0


Proposed Depth _____

Date	Feet Drilled	Total Depth	Section		Feet	Remarks (Log)
			From	To		
			0		19.1	Andesite; a few inches of sulphides at 14.0' which may represent the continuation of the vein
			19.1		19.2	Blue quartz stringer
			19.2		25.0	Light grey well banded rock - tuff?
						END OF HOLE

Drilled by _____

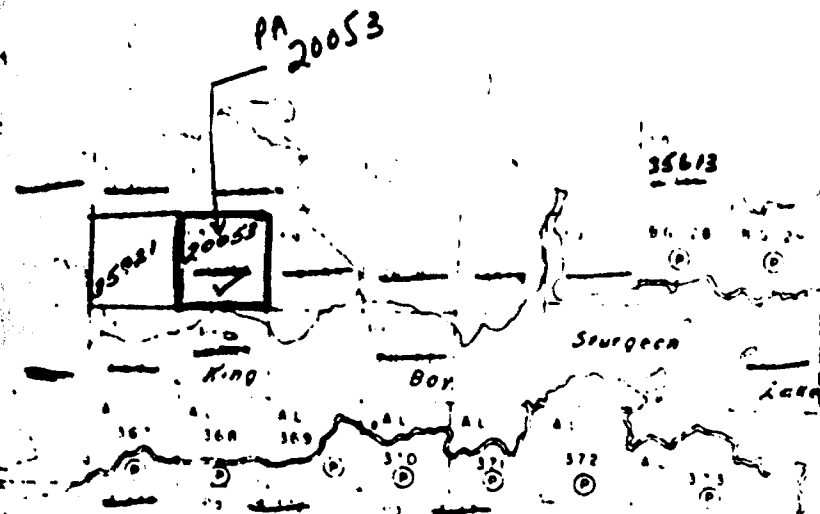
W. C. Green
Engineer in Charge

9-6-68 PRESSMAN - STURGEON LAKE



52J02SW7423 52J02SW0019 FOURBAY LAKE


900



FOURBAY LAKE
 M-2879
 SCALE: 1" = 40 CHAINS

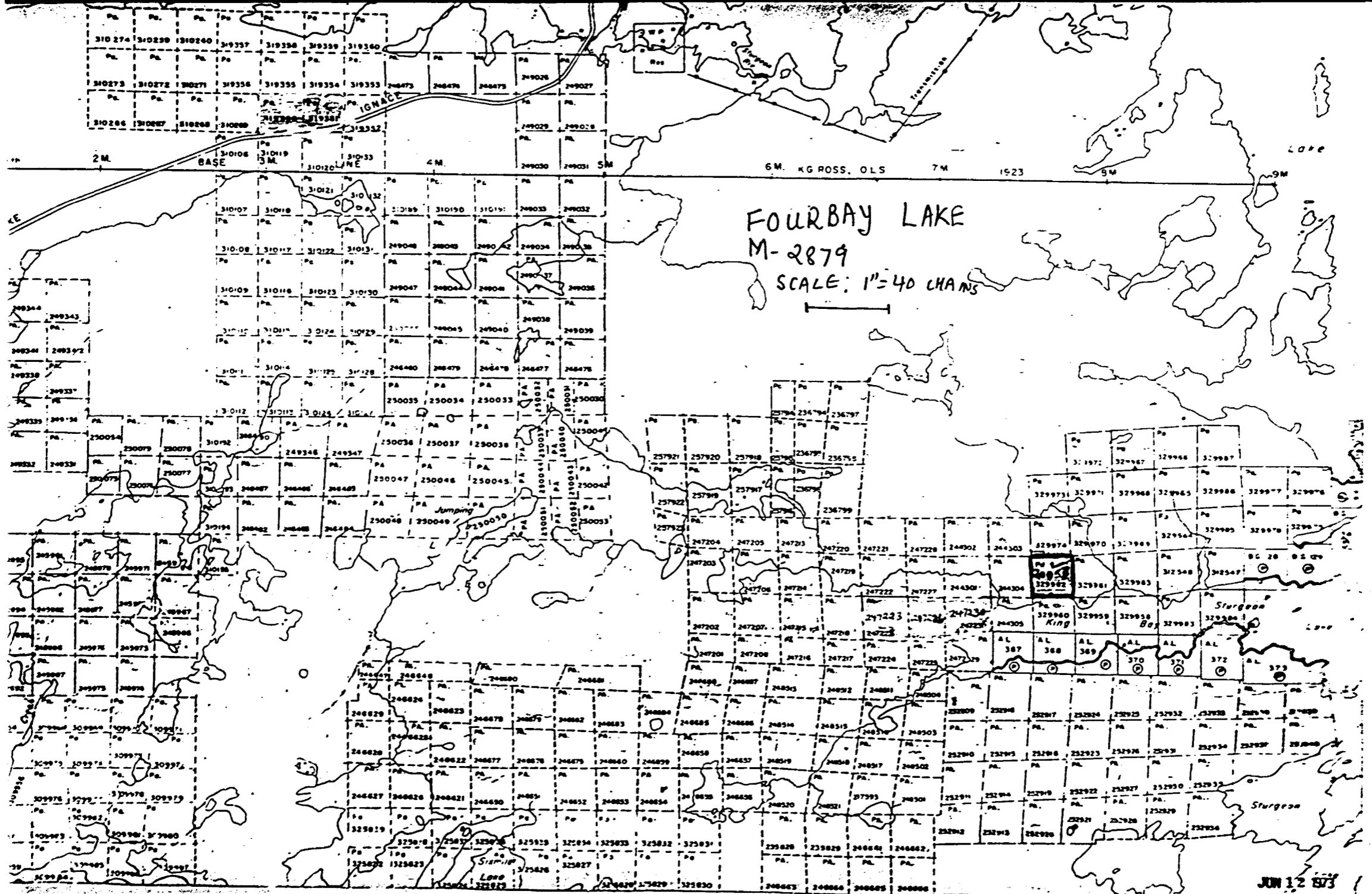


FOURBAY LAKE M. 2879
 LONG - 96° 47' 30"
 LAT - 50° 01' 45"



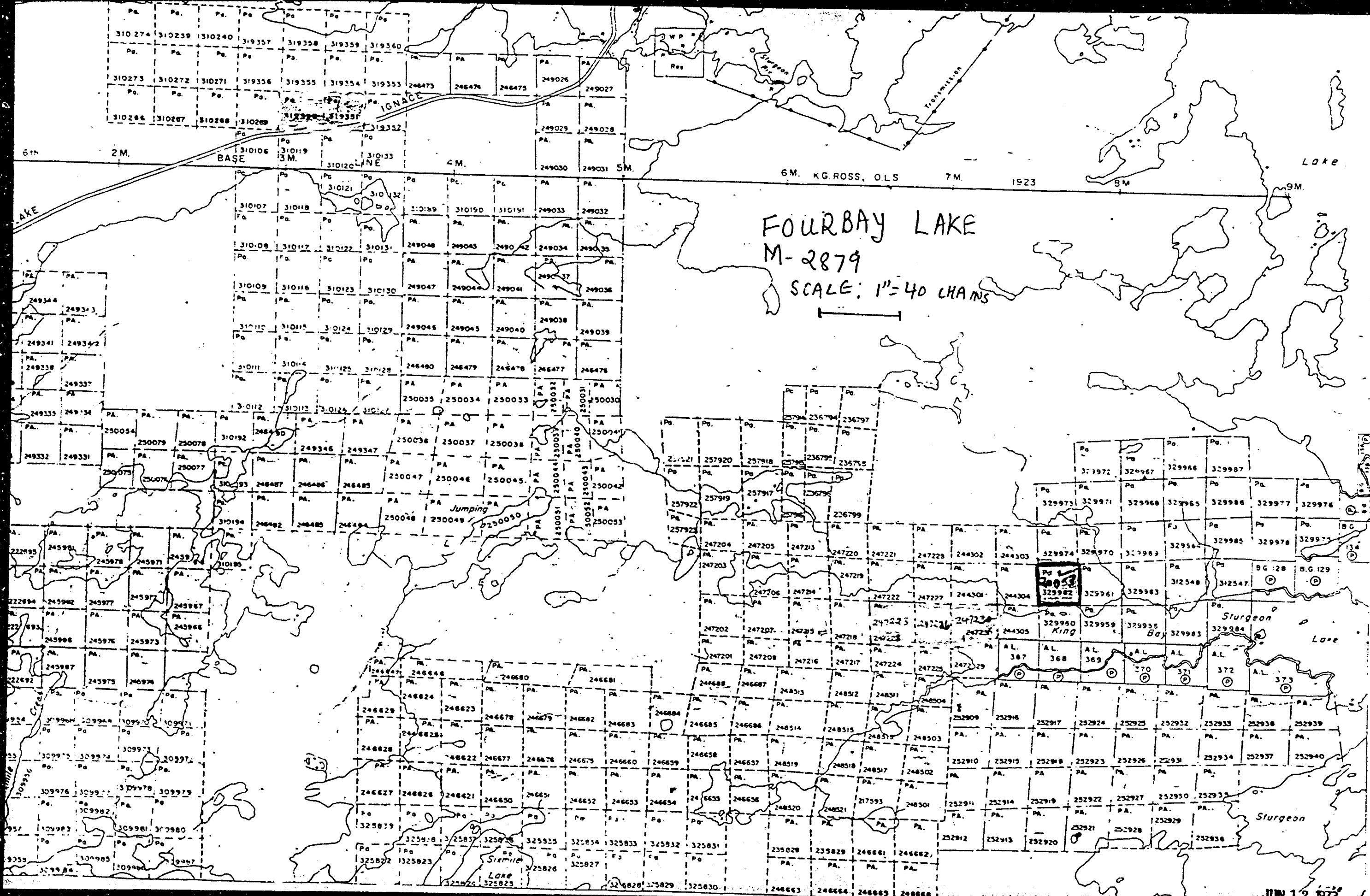
PLAN NO. M.2879

DEPARTMENT OF MINES
 ONTARIO



FOUR BAY LAKE
M-2879
SCALE: 1" = 40 CHAINS

JUN 12 1973



FOUR BAY LAKE
M-2879
SCALE: 1" = 40 CHAINS

JUN 12 1973

FRESSMAN, Mgr.

Telephone 327

~~XXXXXXXXXXXXXXXXXXXX~~

Hotel Roswell

"The Hotel of Comfort and Courtesy"

All Rooms with Running
Water

Geraldton, Ont.

Dining Room Service

Handwritten: July 20th, 1959.

Mr. T. J. Woods
Mining Recorder,
Sioux Lookout, Ont.

Dear Mr. Woods:

Please find enclosed reports of drilling and work carried out on claim # Pa. 20053 and claim # Pa. 21725. Also enclosed are some of the bills of money expended on this work.

I have filled out the forms to the best of my ability and if there are any errors made please phone me collect. I do not know if there are any charges or not for recording this work but if there are you can advise me at that time.

I am sending two transfer forms to Mr. MacDonald at Gavant Lake and advising him to take them to you and have them completed for transfer to my name. Knowing that there is a charge for transfer please send the bill to me and I will forward a remittance by return mail.

I have not included sketch of claim # Pa. 21725 but as soon as I can get it prepared I will forward it along to you.

Wishing you keep well and enjoy the summer months,

I remain,

Yours truly,

Handwritten signature: E. Fressman

E. Fressman.

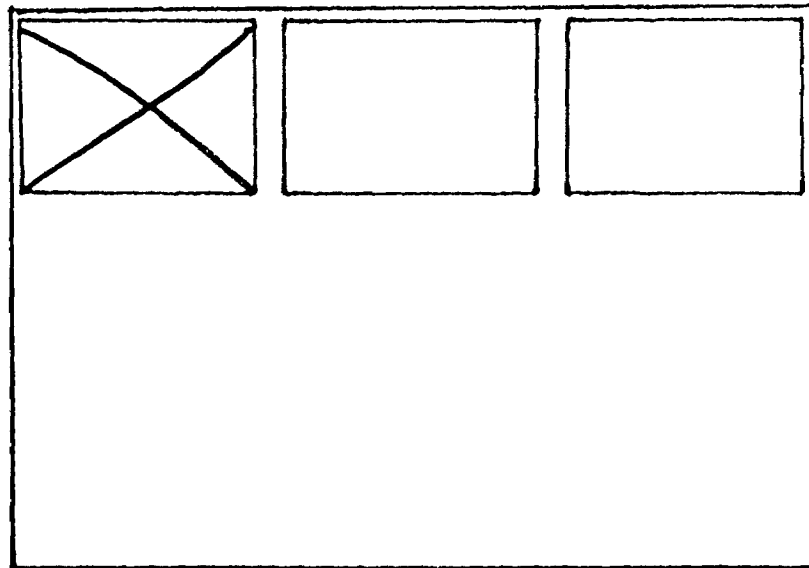
Handwritten note: Did Not Forward

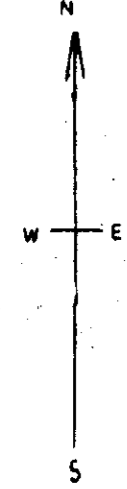
SEE ACCOMPANYING
MAP(S) IDENTIFIED AS

52J/02 SW-0019 # 1

LOCATED IN THE MAP
CHANNEL IN THE
FOLLOWING SEQUENCE

(X)





LEGEND

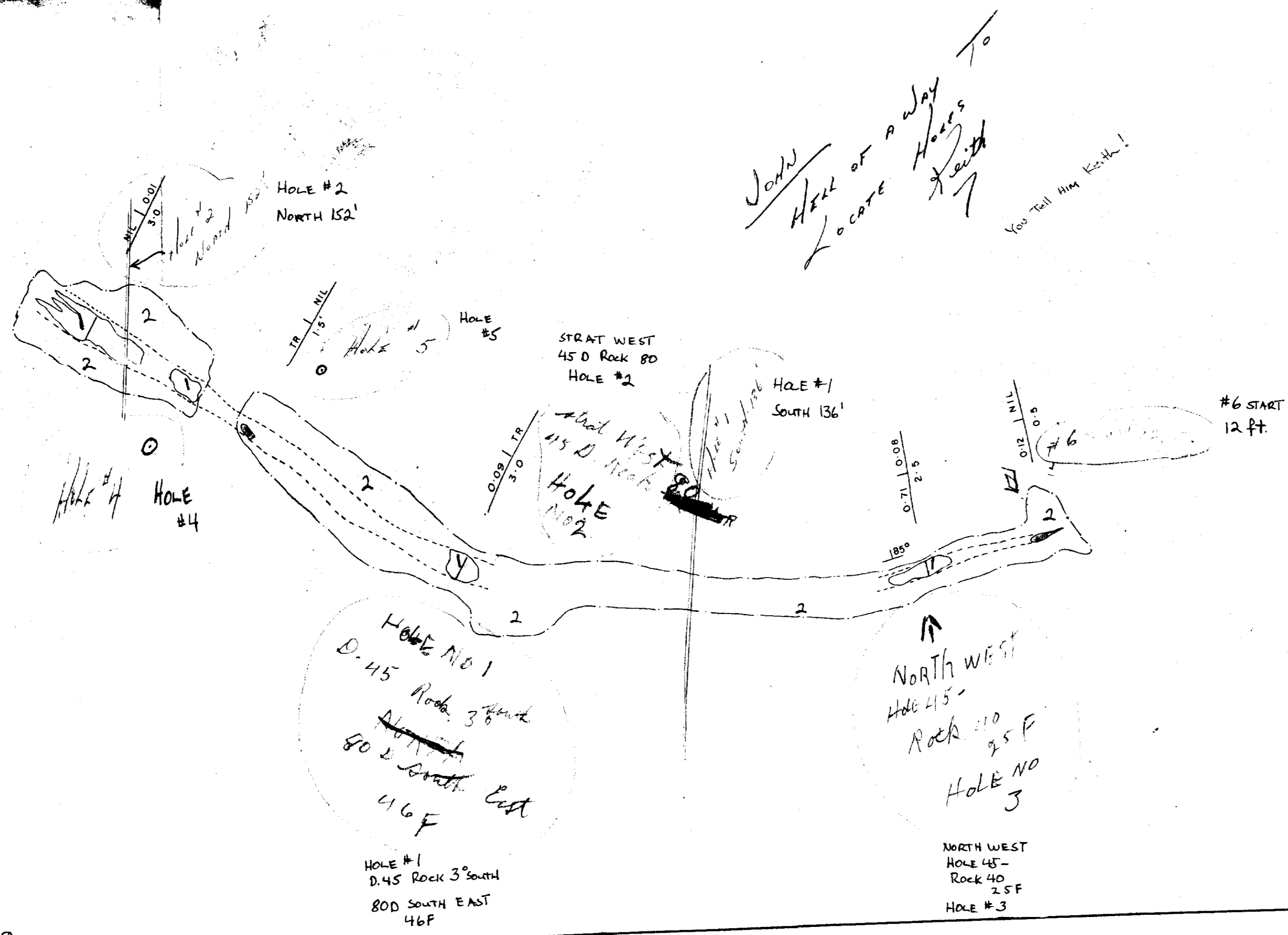
- 1 [Symbol] QUARTZ
- 2 [Symbol] "GREENSTONE"
- [Symbol]
- [Symbol]

GOLD | SILVER
FEET

1" = 10'



200



52J102SW-0019 #1

PRESSMAN GOLD SHOWING

KING'S BAY
STURGEON LAKE

52 J/02 SW (40)