

52J02SW9145 52J02SW25A1 FOURBAY LAKE

010

DIAMOND DRILLING

AREA: FOURBAY LAKE

Report No:

WORK PERFORMED FOR: Anderson Group

RECORDED HOLDER: SAME AS ABOVE [x]

; OTHER []

<u>CLAIM NO.</u>	<u>HOLE NO.</u>	<u>FOOTAGE</u>	<u>DATE</u>	<u>NOTE</u>
25837	A1N	109'	Aug/47	
TOTAL	1 DH	109 FT		

NOTES:

UPY MULDER? ?
 NO 50' trial cap.

Singy. Kapt

PROPERTY Anderson Group, Sturgeon Lake Area

Kings Bay

DIAMOND DRILL RECORD

HOLE NUMBER A 1 N
 SHEET NUMBER
 SECTION FROM TO

LOCATION: LAT.) Approx. 240 feet north-east of the
 DEP.) southwest corner, claim 25837.
 ELEVATION OF COLLAR
 DATUM
 DIRECTION AT START: BEARING Due south.
 DIP 50 degrees




STARTED Aug., 1st
 COMPLETED Aug, 9th 1947
 ULTIMATE DEPTH 109'
 PROPOSED DEPTH 109'

DEPTH FEET	FORMATION	SAMPLE NO.	WIDTH OF SAMPLE	GOLD \$	SLUDGE GOLD \$
00.00-05.00	Casing, 1.5' Core recovered sheared and broken Greenstone.				
05.00-51.00	Mildly sheared Greenstone grading in places to dark in colour with glassy texture				
51.00-55.10	Diorite with scant Pyrite and Pyrrhotite				
55.10-75.30	Sheared and altered Greenstone grading from severe alteration at contact - 55.10 with lessening alteration as contact at 75.30 is approached. The rock is well sheared and silicified, containing enough phenocrysts of dark coloured smoky quartz to produce a porphyritic appearance. Fair mineralization through out sec. 55.10 to 68.50				
	Sampled from 55.10 - 57.90	1033	2.8'	0.01	
	57.90-60.00	1034	2.10	Nil	
	60.00-62.60	10355	2.6'	Tr.	
	62.60-65.00	1036	2.4'	0.01	
	65.00-68.40	1037	3.4'	0.02	
75.30-91.20	Diorite with few stringers of barren glassy white quartz which are very irregular.				
91.20-109.00	Feldspar Porphyry.				

Westville Mines Limited

SIGNED *E. J. Crook*


PLAN OF HOLE "A.I.N."
 100' Sec. of Vein (East) 100' Sec. of Vein

- Legend LEGEND
-  Porphyry Porphyry
 -  Diorize Diorite
 -  Greenstone Greenstone

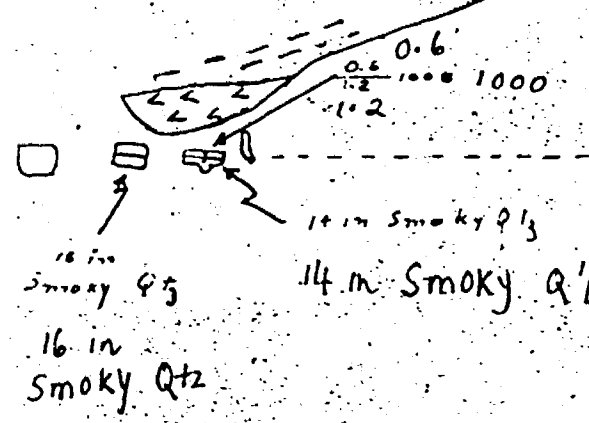


SHEARED
 SHEARED GREENSTONE
 GREENSTONE

B.M. A.I.N.
 3.7 A.I.N.



1033 - 2.8	→	2.8	1033	0.01%
1034 - 2.11	→	2.11	1034	0.02%
1035 - 2.6	→	2.6	1035	TR
1036 - 2.4	→	2.4	1036	0.01%
1037 - 3.4	→	3.4	1037	0.005%



Asket Line
 Picket Line

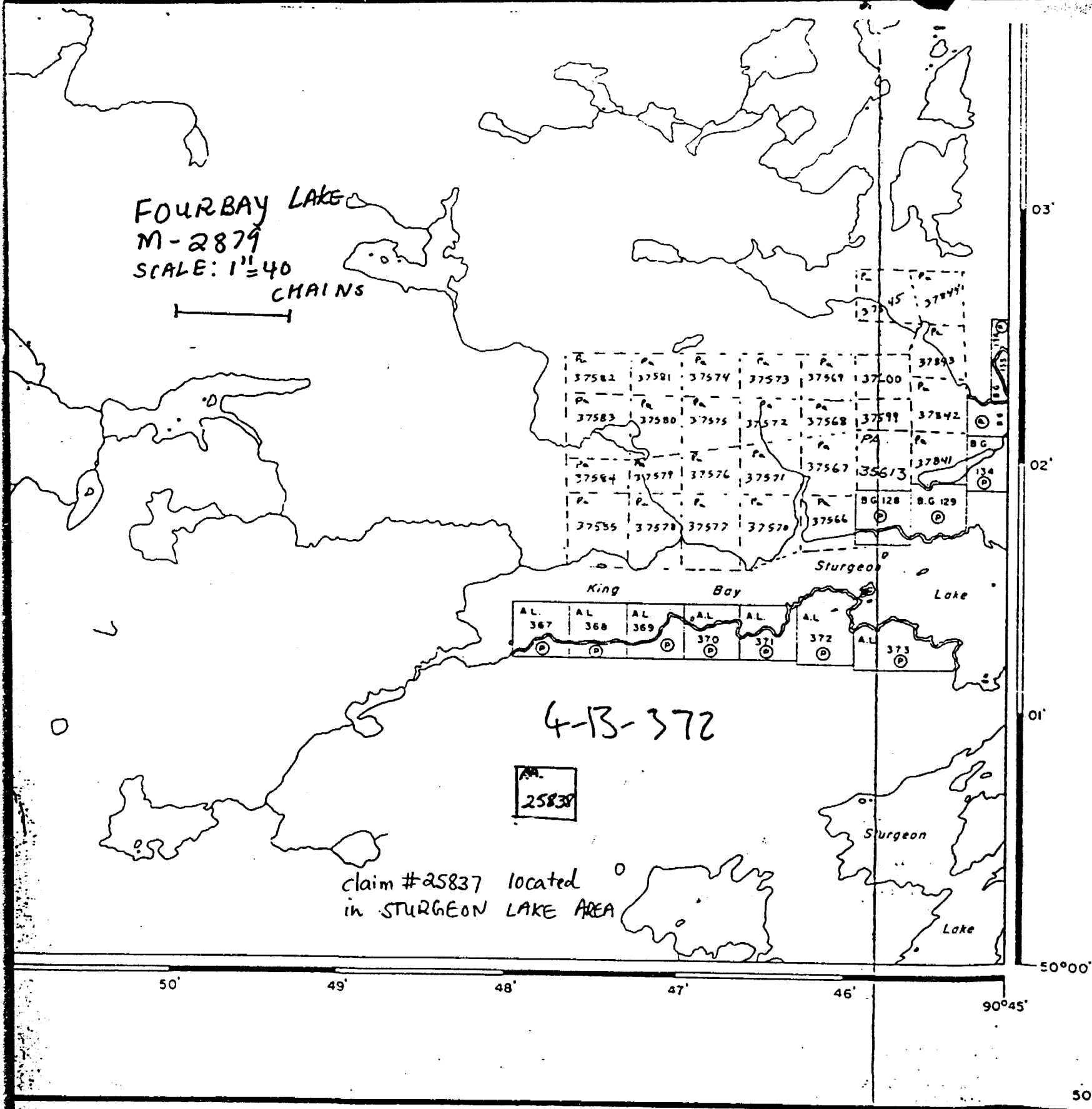
10 FT
 SCALE

SCALE 1" = 10 FEET
 Scale 1" = 10'
 Aug. 10/47 Aug. 10/47



52J02SW9145 52J02SW25A1 FOURBAY LAKE

900



DATE OF ISSUE
SEP 1 1967
ONTARIO DEPT. OF MINES

PLAN NO. M.2879

DEPARTMENT OF MINES
— ONTARIO —

501904