



52J04NE9373 2.12277 SHARRON LAKE

010

VILLENEUVE RESOURCES INC.

Project: Rosnel

51176


Core

September 12

88

22 Au, 22 Ag

<u>Sample No.</u>	<u>Au oz/ton</u>	<u>Ag oz/ton</u>
5222	Trace	0.03
5223	Trace	0.03
5224	Nil	0.03
5225	0.008	0.03
5226	Nil	0.03
5227	0.006	0.03
5228	0.009	0.12
5229	0.029	0.09
5230	0.010	0.09
5231	0.052	0.15
5232	Trace	N.D.
5233	Trace	N.D.
5234	Trace	0.61
5235	Nil	0.03
5236	Nil	N.D.
5237	Nil	N.D.
5238	Nil	N.D.
5239	Nil	N.D.
5240	Trace	0.03
5241	Nil	N.D.
5242	Nil	N.D.
5243	Nil	N.D.



For Ag: N.D. means less than 0.02 oz/ton

*Logs, assay results, in
Diamond Drill file (R. of W. #28).*



Ministry of Northern Development and Mines

Report of Work
(Geophysical, Geological, Geochemical and Expenditure)



52J04NE9373 2.12277 SHARRON LAKE

900

W 8903.029
Mining Lands Branch

Mining Act - Do not use shaded areas below.

Type of Survey(s) DIAMOND DRILLING	Township or Area SHARRON LAKE G2207
Claim Holder(s) WALTER THOMPSON	Prospector's Licence No. S 2031
Address P.O. BOX 1451, SIOUX LOOKOUT ONTARIO P0V 2T0	
Survey Company BOURLAMAQUE ASSAY LABS	Date of Survey (from & to) 31 08 88 04 09 88
Name and Address of Author (of Geo-Technical report) MIKE SIEB 188 PERRAULT VAL D'OR QUE.	

Credits Requested per Each Claim in Columns at right

Mining Claims Traversed (List in numerical sequence)



Special Provisions	Geophysical	Days per Claim
For first survey: Enter 40 days. (This includes line cutting)	- Electromagnetic - Magnetometer	
For each additional survey: using the same grid: Enter 20 days (for each)	- Radiometric - Other	
Man Days Complete reverse side and enter total(s) here	Geological Geochemical	Days per Claim
	- Electromagnetic - Magnetometer - Radiometric - Other	
Airborne Credits Note: Special provisions credits do not apply to Airborne Surveys.	Electromagnetic Magnetometer Radiometric	Days per Claim

Prefix	Mining Claim Number	Expend. Days Cr.	Prefix	Mining Claim Number	Expend. Days Cr.
	attached list		VILLENEUVE	RES.	
			ROSNEC		

RECEIVED

FEB 21 1989

MINING LANDS SECTION



Expenditures (excludes power stripping)

Type of Work Performed CORE ASSAYING (Au, Ag)
Performed on Claim(s) PA 1006223, 1006233
SECTION 77-19
Calculation of Expenditure Days Credits
Total Expenditures \$ 418 ÷ 15 = 27.8 Total Days Credits
Instructions Total Days Credits may be apportioned at the claim holder's choice. Enter number of days credits per claim selected in columns at right.

MINING GEOLOGICAL SURVEY ASSESSMENT FILES OFFICE

MAY 19 1989

Total number of mining claims covered by this report of work. **23**

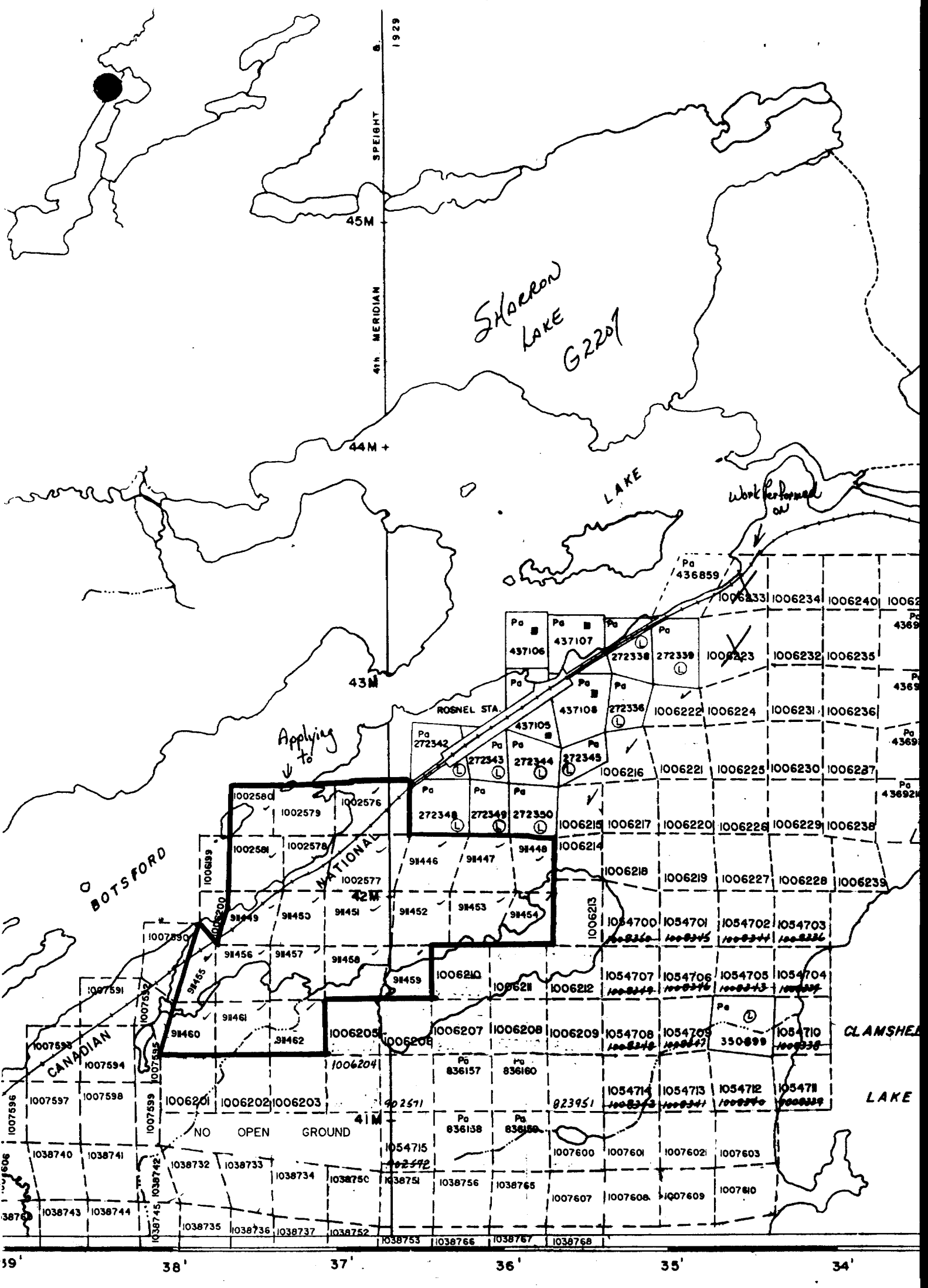
Date Dec 22, 1988	Recorded Holder or Agent (Signature) Zoran Madon
-----------------------------	--

Total Days Credits Recorded 27.8	Date Approved as Recorded 5 May 89	Mining Recorder R. Mayhew	Branch Director [Signature]
--	--	-------------------------------------	---------------------------------------

Certification Verifying Report of Work

I hereby certify that I have a personal and intimate knowledge of the facts set forth in the Report of Work annexed hereto, having performed the work or witnessed same during and/or after its completion and the annexed report is true.

Name and Postal Address of Person Certifying ZORAN MADON 188 PERRAULT VAL D'OR, P.Q. J9P 2A5	Date Certified Dec 22, 1988	Certified by (Signature) Zoran Madon
--	---------------------------------------	--



1929

SPEIGHT
4th MERIDIAN

45M

44M +

43M

Applying to

Work performed on

SHEARON LAKE
G2207

LAKE

BOTS FORD

ROSNEI STA.

CANADIAN NATIONAL

CANADIAN

CLAMSHELL LAKE

NO OPEN GROUND

39' 38' 37' 36' 35' 34'

38769

1007596

1007597

1007598

1007599

1007600

1007601

1007602

1007603

1007604

1007605

1007606

1007607

1007608

1007609

1007610

1007611

1007612

1007613

1007614

1038740

1038741

1038742

1038743

1038744

1038745

1038746

1038747

1038748

1038749

1038750

1038751

1038752

1038753

1038754

1007591

1007592

1007593

1007594

1007595

1007596

1007597

1007598

1007599

1007600

1007601

1007602

1007603

1007604

1007605

1007581

1007582

1007583

1007584

1007585

1007586

1007587

1007588

1007589

1007590

1007591

1007592

1007593

1007594

1007595

1007571

1007572

1007573

1007574

1007575

1007576

1007577

1007578

1007579

1007580

1007581

1007582

1007583

1007584

1007585

1007551

1007552

1007553

1007554

1007555

1007556

1007557

1007558

1007559

1007560

1007561

1007562

1007563

1007564

1007565

1007531

1007532

1007533

1007534

1007535

1007536

1007537

1007538

1007539

1007540

1007541

1007542

1007543

1007544

1007545

1007511

1007512

1007513

1007514

1007515

1007516

1007517

1007518

1007519

1007520

1007521

1007522

1007523

1007524

1007525

1007491

1007492

1007493

1007494

1007495

1007496

1007497

1007498

1007499

1007500

1007501

1007502

1007503

1007504

1007505

1007451

1007452

1007453

1007454

1007455

1007456

1007457

1007458

1007459

1007460

1007461

1007462

1007463

1007464

1007465

1007411

1007412

1007413

1007414

1007415

1007416

1007417

1007418

1007419

1007420

1007421

1007422

1007423

1007424

1007425

1007371

1007372

1007373

1007374

1007375

1007376

1007377

1007378

1007379

1007380

1007381

1007382

1007383

1007384

1007385

1007331

1007332

1007333

1007334

1007335

1007336

1007337

1007338

1007339

1007340

1007341

1007342

1007343

1007344

1007345

1007311

1007312

1007313

1007314

1007315

1007316

1007317

1007318

1007319

1007320

1007321

1007322

1007323

1007324

1007325

1007291

1007292

1007293

1007294

1007295

1007296

1007297

1007298

1007299

1007300

1007301

1007302

1007303

1007304

1007305

1007151

1007152

1007153

1007154

1007155

1007156

1007157

1007158

1007159

1007160

1007161

1007162

1007163

1007164

1007165

1007111

1007112

1007113

1007114

1007115

1007116

1007117

1007118

1007119

1007120

1007121

1007122

1007123

1007124

1007125

1007071

1007072

1007073

1007074

1007075

1007076

1007077

1007078

1007079

1007080

1007081

1007082

1007083

1007084

1007085

1007031

1007032

1007033

1007034

1007035

1007036

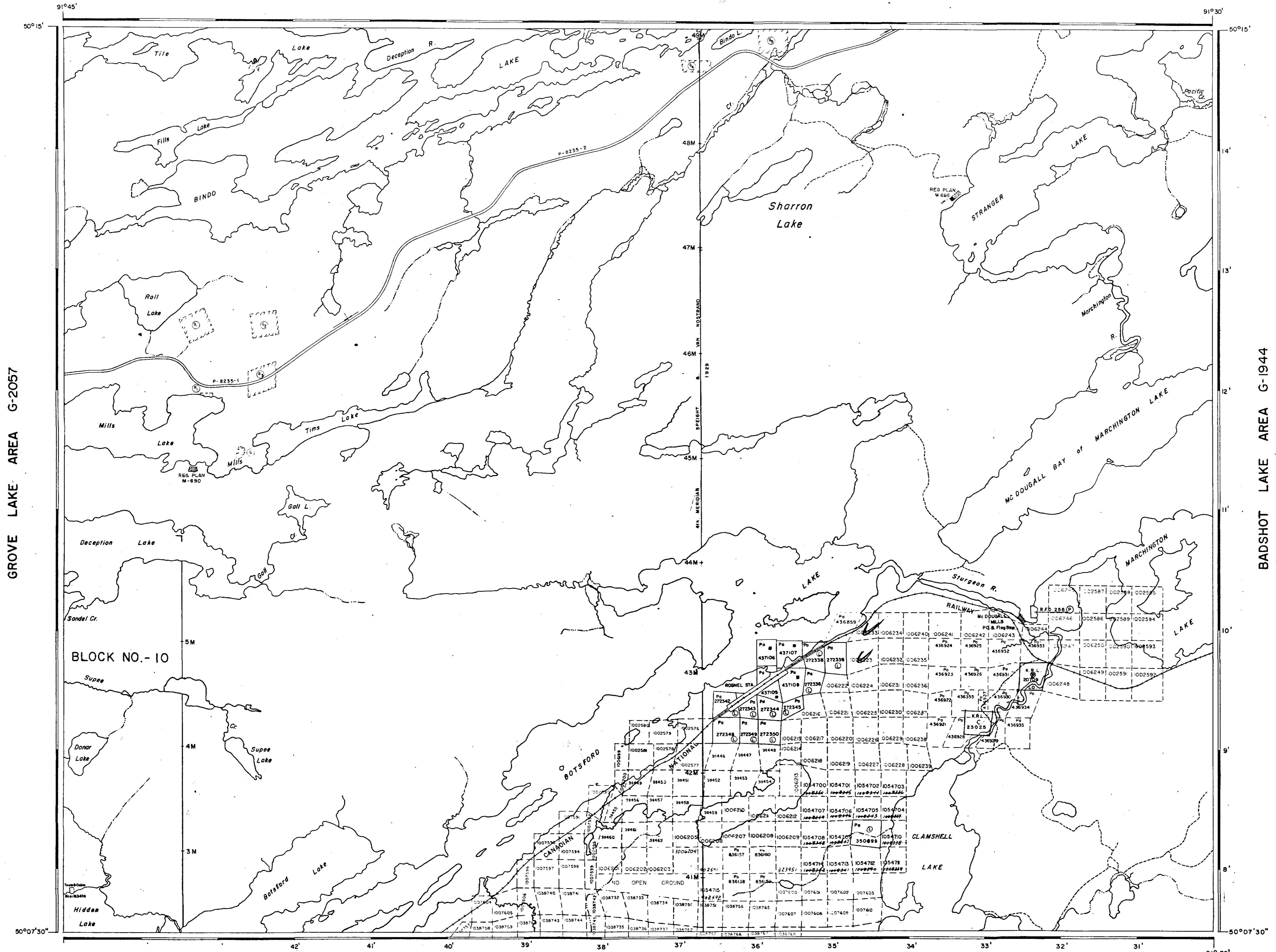
1007037

1007038

1007039

1007040

HOLGER LAKE AREA G-2069



SAND AND GRAVEL

Q	QUARRY PERMIT
G	GRAVEL FILE NO 179728
M.N.R.	GRAVEL PIT NO 1F-22
M.N.R.	GRAVEL PIT NO 50 FILE 179728
M.T.C.	GRAVEL PIT NO 1F-26
M.T.C.	GRAVEL PIT NO 1F-23

LEGEND

PATENTED LAND	(P)
CROWN LAND SALE	C.S.
LEASES # 514 4-4-3	(L)
LOCATED LAND	Loc.
LICENSE OF OCCUPATION	L.O.
MINING RIGHTS ONLY	M.R.O.
SURFACE RIGHTS ONLY	S.R.O.
ROADS	—
IMPROVED ROADS	—
KING'S HIGHWAYS	—
RAILWAYS	—
POWER LINES	—
MARSH OR MUSKEG	—
MINES	—
CANCELLED	—

REFERENCES

AREAS WITHDRAWN FROM DISPOSITION

M.R.O. - MINING RIGHTS ONLY
S.R.O. - SURFACE RIGHTS ONLY
M.+S. - MINING AND SURFACE RIGHTS

Description	Order No.	Date	Disposition	File
SEC 43/70	W 24 78	16/3/78	S.R.O.	175728

Mar 28 86
July 1 86
July 1 87
Nov 10 87
Dec 22 88

FLOODING

LAC SEUL RESERVING RIGHT TO FLOOD AND OVERFLOW TO CONTOUR ELEV. 1172 FILE 149:90

SCALE: 1 INCH = 40 CHAINS

FEET 0 1000 2000 4000 6000 8000
METRES 0 200 1000 2000 (1 KM) (2 KM)

AREA

SHARRON LAKE

M.N.R. ADMINISTRATIVE DISTRICT
SIOUX LOOKOUT
MINING DIVISION
PATRICIA
LAND TITLES / REGISTRY DIVISION
KENORA

RECEIVED
JAN 18 1984
PATRICIA DIVISION

Ontario Ministry of Natural Resources Land Management Branch

Date FEBRUARY, 1984 Number G-2207

GROVE LAKE AREA G-2057

BADSHOT LAKE AREA G-1944

ZARN LAKE AREA G-2277



52J4NE9373 2:12277 SHARRON LAKE