



010

Diamond Drilling

Area of Zarn Lake

Report No 11

Work performed by: Kerr-Addison Mines Ltd.

| Claim No | Hole No | Footage | Date | Note |
|----------|---------|---------|--------|------|
| PA 43515 | A-15 | 209' | Feb/69 | |

TOTAL: 1 DH 209 FT.

Notes:

DIAMOND DRILL RECORD

LOGGED BY A. Lambert

Kerr Addison Mines Ltd.

PROPERTY Sioux Lookout Project 0-11


D.D.H. No. A-15

PAGE 1

LATITUDE 11+00 South BEARING OF HOLE Grid South STARTED February 8/69

DEPARTURE 41+00 East DIP OF HOLE -45° COMPLETED Feb.10/69

ELEVATION _____ DIP TESTS _____ DEPTH 209.0'



CLAIM No. 43515

BENDICKSON TWP.

DIRECTION AND DISTANCE FROM

NE. CLAIM PCST

| FOOTAGE | | DESCRIPTION | SAMPLE No. | FOOTAGE | | SAMPLE LENGTH | ASSAY | | |
|---------|-------|--|------------|---------|-------|---------------|-------|-----|------|
| FROM | TO | | | FROM | TO | | Au | Cu | Ag |
| 0.0 | 59.0 | Casing | | | | | | | |
| 59.0 | 65.0 | Fine grained Andestie with narrow bands of chert and magnetite (10% ma-netite) and 3 to 5% pyrrhotite. Core angle 45°. | | | | | | | |
| 65.0 | 81.0 | Fine grained tuffs with narrow bands of chert and about 5% pyrrhotite throughout. Core angle 45° | | | | | | | |
| 81.0 | 114.5 | Very fine grained andesite, sheared and carbonaceous throughout. Core angle 40°. | | | | | | | |
| 114.5 | 125.0 | Fine grained tuffs, graphitic with cherty sections and 20-25% pyrrhotite | | | | | | | |
| 125.0 | 128.0 | Sheared graphite with tuffaceous sections and semi-massive pyrrhotite(65-75%) | 1426 | 125.0 | 128.0 | 3.0 | 0.01 | Tr. | 0.13 |
| 128.0 | 171.0 | Fine grained tuffs, some cherty sections and 10-20% pyrrhotite From 157.5 to 159.0 graphitic with semi-massive pyrrhotite(65-75%). 3' section at 170.0 of massive but barren graphite. | 1427 | 157.5 | 159.0 | 1.5 | nil | nil | 0.12 |
| 171.0 | 209.0 | Very fine grained andesite, sheared and carbonaceous throughout 1.5' band of massive but barren graphite at 195:0'. Core angle 45° | | | | | | | |
| 209.0 | | END OF HOLE - CASING PULLED. | | | | | | | |

**DUPLICATE COPY
POOR QUALITY ORIGINAL
TO FOLLOW**

DIAMOND DRILL RECORD

LOGGED BY A. Lombert

Core Addition Mine Ltd.


PROPERTY Sioux Lookout Project 0-11

D.D.H. No. A-15 PAGE 1.

LATITUDE 11°00 South BEARING OF HOLE Grid South STARTED February 8, 1969.

DEPARTURE 41°00 East DIP OF HOLE -45° COMPLETED February 10, 1969.

ELEVATION _____ DIP TESTS _____ DEPTH 209.0'

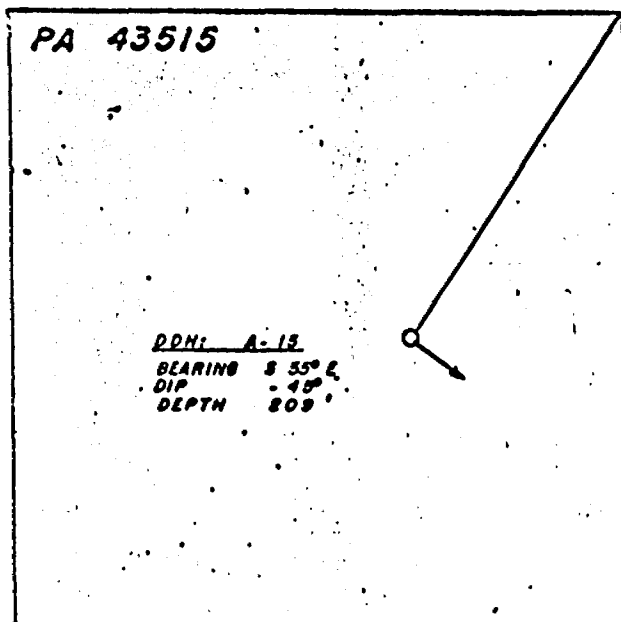


CLAIM No. 43575

BENDICKSON Twp.
DIRECTION AND DISTANCE FROM

NE. CLAIM POST

| FOOTAGE | | DESCRIPTION | SAMPLE No. | FOOTAGE | | SAMPLE LENGTH | ASSAY | | |
|---------|-------|--|------------|---------|-------|---------------|-------|-----|------|
| FROM | TO | | | FROM | TO | | AN | CU | AG |
| 0.0 | 59.0 | Casing | | | | | | | |
| 59.0 | 65.0 | Fine grained Andosite with narrow bands of chert and magnetite (10% Magnetite) and 3 to 5% pyrrhotite. Core angle 45° | | | | | | | |
| 65.0 | 81.0 | Fine grained tuffa with narrow bands of chert and about 5% pyrrhotite throughout. Core angle 45°. | | | | | | | |
| 81.0 | 114.5 | Very fine grained andosite, sheared and carbonaceous throughout. Core angle 40°. | | | | | | | |
| 114.5 | 125.0 | Fine grained tuffa, graphitic with cherty sections and 20 to 25% pyrrhotite | | | | | | | |
| 125.0 | 128.0 | Sheared graphitic with tuffaceous sections and semi-massive pyrrhotite (65-75%) | 1426 | 125.0 | 128.0 | 3.0 | 0.01 | TR. | 0.13 |
| 128.0 | 171.0 | Fine grained tuffa, core cherty sections and 10 to 20% pyrrhotite. From 157.5 to 159.0 graphitic with semi-massive pyrrhotite (65-75%). 3' section at 170.0 of massive but barren graphitic. | 1427 | 157.5 | 159.0 | 1.5 | NIL | NIL | 0.12 |
| 171.0 | 209.0 | Very fine grained andosite, sheared and carbonaceous throughout. 1.5' band of massive but barren graphitic at 195.0'. Core angle 45°. | | | | | | | |
| 209.0 | | END OF HOLE - CASING PULLED | | | | | | | |



KERR ADDISON MINES LIMITED

SIoux LOOKOUT PROJECT
PROJECT NAME

0-11

PLAN No.

Sketch shows
Location of

DDH A-15

on CLAIM PA 43515

BENDICKSON TWP
TWP.

PATRICIA
MINING DIVISION

ONTARIO
PROVINCE

1" = 400'

DATE FEB 17/69 D.P.R. SIR.

No. A-2214

Hidden Lake

BLOCK NO. 10

FOR STATUS REFER TO PLAN
M-2233

IM

3 2 1

DRAYTON TWP.

ZARN LK.

SCALE: 1" = 40 CH

Alcon

FOR STATUS REFER TO PLAN
M-2233

Aubrey

File: 163474

