

52J045W0043 52J045W0011A1 DRAYTON

010

Diamond Drilling

Township of DRAYTON

Report No: 20

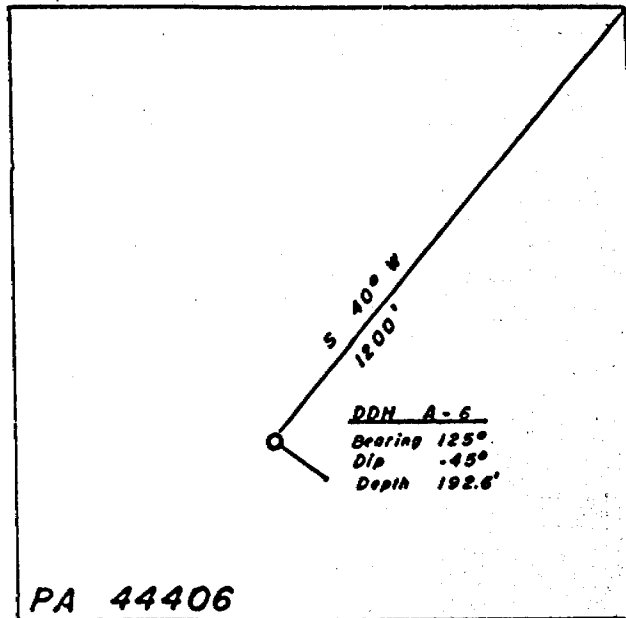
Work performed by: Kerr-Addison

Claim No	Hole No	Footage	Date	Note
PA 44406	A-6	192.6'	Dec/68	(1)
PA 43595	A-7	358.0'	Jan/69	(1)
	A-8	156.0'	Jan/69	(1)
	A-9	158.0'	Jan/69	(1)
PA 43596	A-10	212.0'	Jan/69	(1)
PA 44403	A-11	151.5'	Jan/69	(1)
PA 44402	A-12	162.5'	Jan/69	(1)

TOTAL: 7 DH 1386 FT

Notes:

(1) #17-69



KERR ADDISON MINES LIMITED

SIoux LOOKOUT PROJECT

0-11

PROJECT NAME

PROJ. No.

Sketch shows
Location of

DDH A-6

on CLAIM PA-44406

PATRICIA

ONTARIO

MINING DIVISION

PROVINCE

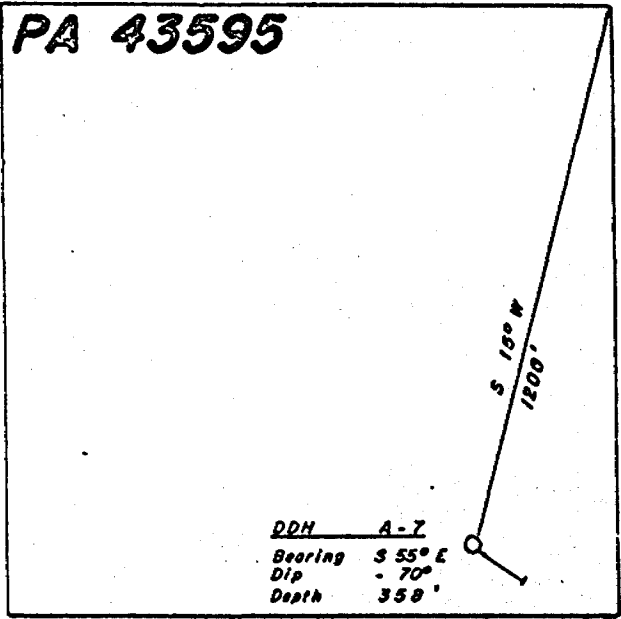
1" = 400'

DATE JAN 6 / 69 Drwn. STR

No. A-2199



PA 43595



DDH A-7
Bearing S 55° E
Dip - 70°
Depth 350'

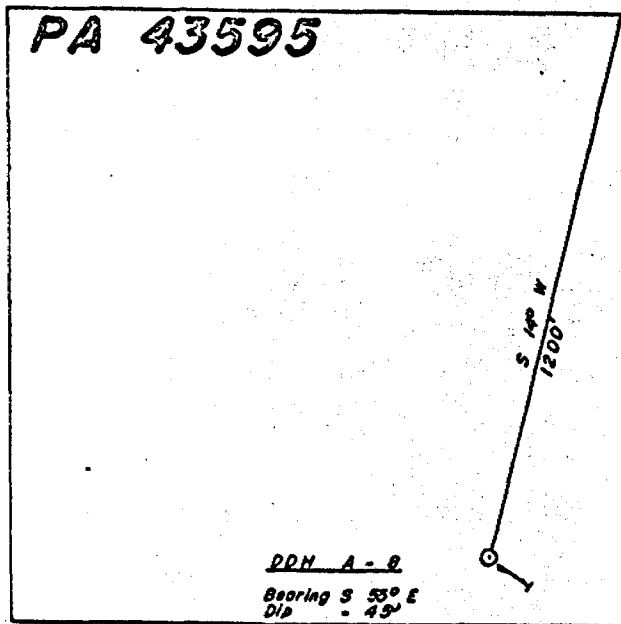
KEPP ADDISON MINES LIMITED

SIoux LOOKOUT PROJECT. 0-11
PROJECT NAME PROJ. NO.

Sketch shows Location of DDH A - 7 on CLAIM: PA 43595

Patricia Ontario
TWP. DISTRICT OF MINING DIVISION PROVINCE

1" = 400' DATE JAN 16/69 Drw. STR. No. A-2206



DDH A-8
 Bearing S 53° E
 Dip 45°
 Depth 156'

KERR ADDISON MINES LIMITED

SIoux LOOKOUT PROJECT

PROJECT NAME

0-11

PROJ. No.

Sketch shows
 Location of

DDH A-8

on CLAIM PA 43595

Patricia

MINING DIVISION

Ontario

PROVINCE

TWP.

DISTRICT OF

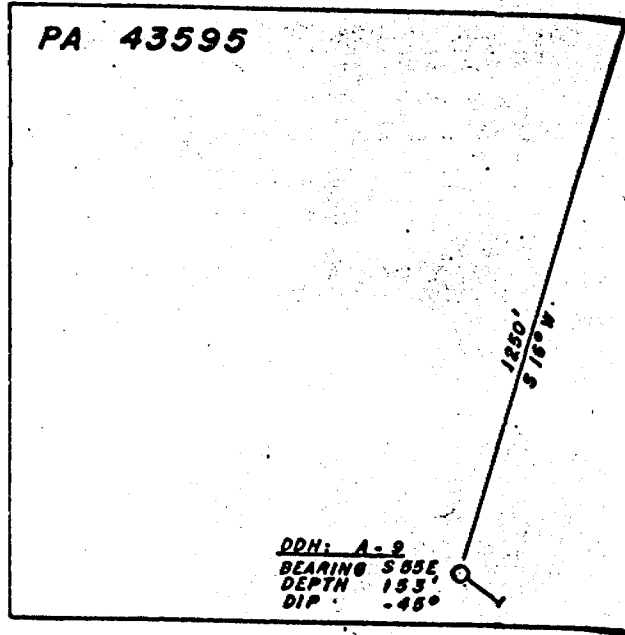
1" = 400'

DATE JAN 16 / 69 Drawn

STR.

No. A - 2205

PA 43595

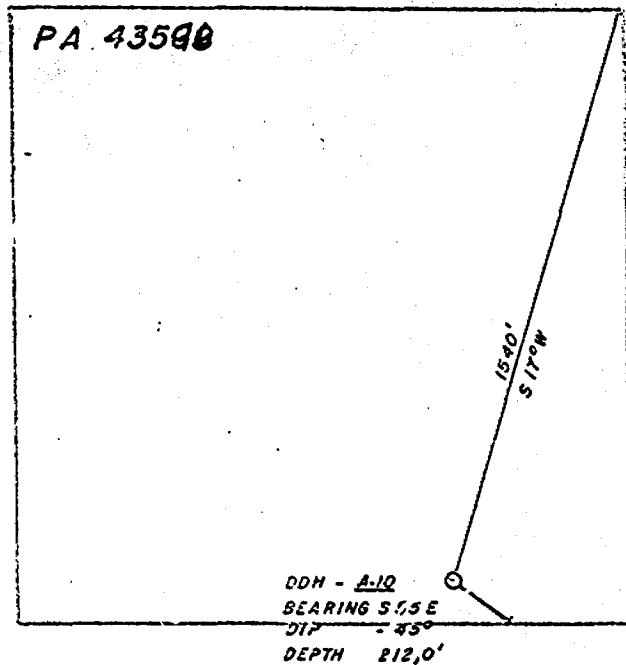


WILSON MINES LIMITED
LEASUT PROJECT

DDH: A-9 on CLAIM

PATRICIA
MINING DIVISION

1" = 400'



KEPP ADDISON MINES LIMITED

SIoux LOOKOUT PROJECT 0-11

Sketch shows Location of DDH A-10 on CLAIM PA 43596

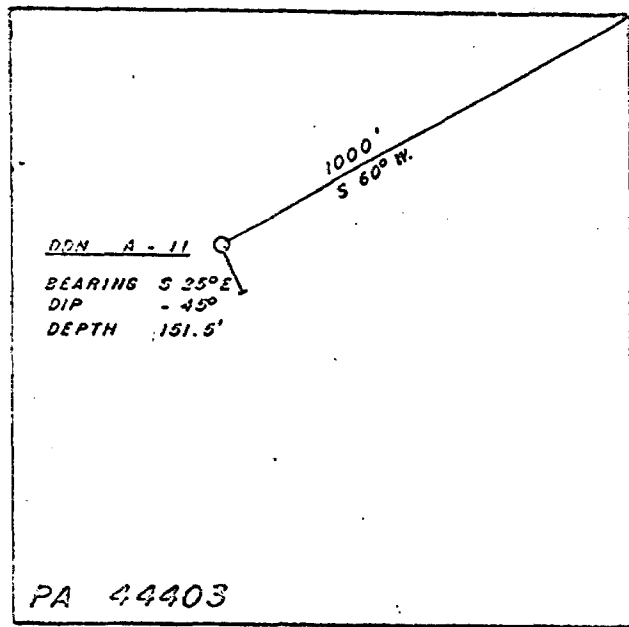

PATRICIA
MINING DIVISION

ONTARIO
PROVINCE

1" = 400'

DATE Jan 28 / 69 Drawn Sir.

A-2209



KEPP ADDISON MINES LIMITED

SIoux LOOKOUT PROJECT

P-11

Sketch shows
Location of DDH A - 11

on CLAIM PA-44403

M.P.

PATRICIA
MINING DIVISION

ONTARIO
PROVINCE

1" = 400'

DATE Jan. 28 / 69 D.D.S. S.R.

No. A-2208

DIAMOND DRILL RECORD

LOGGED BY *A. Lambert*

Kerr Addison Mines Ltd.

PROPERTY *Sigma Lookout Project 0-11*


D.D.R. No. *A-12*

PAGE *2.*

ALTITUDE *10 + 25 North* BEARING OF HOLE *Grid South* STARTED *January 19, 1959*

DEPARTURE *134 + 00 East* DIP OF HOLE *-45°* COMPLETED *January 23, 1959*

ELEVATION _____ DIP TESTS _____ DEPTH *162.5'*

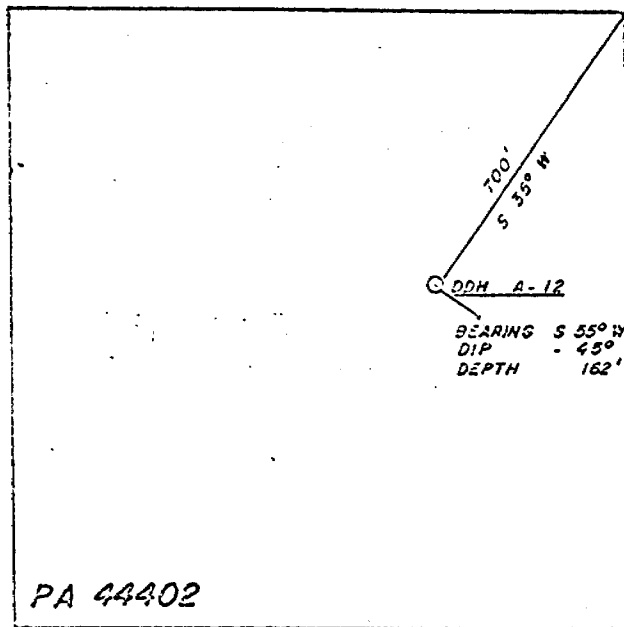


CLAIM No. *PA 47402*

DIRECTION AND DISTANCE FROM

NE. CLAIM POST

FOOTAGE		DESCRIPTION	SAMPLE No.	FOOTAGE		SAMPLE LENGTH	ASSAY		
FROM	TO			FROM	TO		Au	Cu	Ag
0.0	17.0	Casing							
17.0		Fine grained Andesite, sheared with carbonate threads and stringers throughout.							
	108.3	Core angle 40°.							
108.3	113.3	Graphite with 15-20% Pyrite	1410	108.3	113.3	5.0	TR	TR	0.10
113.3	118.3	Graphite with 15-20% Pyrite	1411	113.3	118.3	5.0	TR	0.06	0.08
118.3	121.6	Graphite with 15-20% Pyrite	1412	118.3	121.6	3.3	TR	0.06	0.10
121.6		Fine grained Andesite, carbonate threads and stringers throughout. Core	1413	121.6	123.8	2.2			
	123.8	Core angle 40°.							
123.8	126.0	Graphite with 15-20% Pyrite	1414	123.8	126.0	2.7	NIL	TR	0.10
126.0		Fine grained Andesite, carbonate threads and stringers throughout.							
	162.5	Core angle 40°.							
162.5		END OF HOLE - CASING DRILLED.							



KERR ADDISON MINES LIMITED

SIoux LOOKOUT PROJECT
PROJECT NAME

0-11
PROJ. NO.

Sketch shows
Location of DDH

A-12

on CLAIM

PA 44402

PATRICIA
MINING DIVISION

ONTARIO
PROVINCE

DATE Jan. 27/59 Draw. S.H.

No. A-2207

1" = 400'



52J04SW0043 52J04SW0011A1 DRAYTON

900

41 553/4 SW

Sup. call

DRAYTON TWP. M-2233

GROUP A



ONTARIO

THE MINING ACT REPORT OF WORK

A separate form is required for each type of work to be recorded.

To the Recorder of Patricia Mining Division

I, E. G. Jacka, on behalf of Kerr Addison Mines Limited, A. 35072, name of Recorded Holder Miner's Licence

Suite 1600, 44 King Street West, Toronto, Ontario, Post Office Address

do hereby report the performance of 4840.6 days of Diamond Drilling type of work

not before reported to be applied on the following contiguous claims

Table with 6 columns: Claim No., Days, Claim No., Days, Claim No., Days. Lists various claim numbers and their durations.

All the work was performed on Mining Claim (s) PA45309, 44406, 43595, 43596, 44403, 44402, 44412, 44411, 43515, 44642.

READ CAREFULLY: THE FOLLOWING INFORMATION IS REQUIRED BY THE MINING RECORDER.

- For Manual Work, Stripping or Opening up of Mines, Sinking Shafts or Other Actual Mining Operations - Names and addresses of the men who performed the work and the dates and hours of their employment.
For Diamond and other Core Drilling - Footage, No. and angle of holes and diameter of core. Name and address of owner or operator of drill. Dates when drilling was done. Signed core log and sketch in duplicate.
For Compressed Air or Other Power Driven or Mechanical Equipment Type of drill or equipment. Names and addresses of men engaged in operating equipment and the dates and hours of their employment.
For Power Stripping - Type of equipment. Name and address of owner or operator. Amount expended. Dates on which work was done. Proof of actual cost must be submitted within 30 days of recording.
With each of the above types of work sketches are required to show the location and extent of the work in relation to the nearest claim post. In the case of diamond or other core drilling the sketch must be submitted in duplicate.
For Geological and Geophysical Survey - The names and addresses of men employed as well as dates. Type of instrument used in the case of geophysical survey. Reports and maps in duplicate must be filed with the Minister within 60 days of recording.
For Land Survey - the name and address of Ontario Land surveyor.

The Required Information is as Follows: (Attach a list if this space is insufficient)

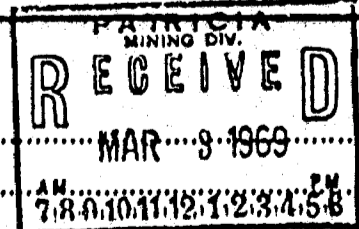
Table with 2 columns: Category (D. D. Contractor, Drilling Dates, Core Diameter, Core Storage, Holes & depths) and Details (J. H. Edwards D. D. Ltd., P.O. Box 369, Kenora; Nov. 2, 1968 - Feb. 13, 1969; A x T (1 1/2 inches); at drilling sites; A-1 - 1160 ft. etc.)

A11. 151.5 ft., A12. 162.5 ft., A13. 237.0 ft., A14. 172.5 ft., A15. 209 ft., A16. 175.0 ft.

Date Feb 26 1969 Signature of E. G. Jacka Recorder's Agent

The Mining Act Certificate Verifying Report of Work

I, R. O. MacTavish, Senior Geologist - Exploration, Suite 1600, 44 King Street West, Toronto (Post Office Address)



hereby certify: 1. That I have a personal and intimate knowledge of the facts set forth in the report of work annexed hereto, having performed the work or witnessed same during and/or after its completion. 2. That the annexed report is true.

Dated Feb 26 1969 Signature R. O. MacTavish

Pa-43490

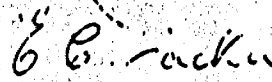
THE PENALTY FOR MAKING A FALSE STATEMENT IN THIS REPORT AND/OR CERTIFICATE IS \$500. OR SIX MONTHS IMPRISONMENT OR BOTH

In support of this submission the following documents
are enclosed:

1. Forms: - Report of Work 172 claims
2. Diamond Drill hole maps and location sketches (In duplicate)
3. Abstracts for 172 claims
4. A cheque for \$43.00 to cover the fees involved in updating these abstracts when the above work has been approved and recorded.

Trusting that the foregoing will meet with your
approval,

Yours sincerely,



E. C. Jacke,
Mining Claims Controller

ECJ:ad

Encls.

KERR ADDISON MINES LIMITED

500 BAYVIEW AVE. TORONTO 1, ONTARIO
 TORONTO 1, ONTARIO
 TELEPHONE 362-1111

February 21, 1969

Mr. W. A. Buchan,
 Mining Recorder,
 Patricia Mining Recorder,
 Sioux Lookout, Ontario.

Dear Mr. Buchan:

Enclosed please find an assessment work submission covering a group of 172 mining claims located in the general area of Drayton Township Sioux Lookout area. These claims are all recorded in the name of Kerr Addison Mines Limited.

Work equivalent to 4840.6 days was in the nature of diamond drilling as shown below:

DDH	Claim	Footage (ft.)	Claim No.
A1	1160.0 ft.	PA 45309	
A2	499.5 ft.	PA 45309	
A3	502.0 ft.	PA 45309	
A4	500.0 ft.	PA 45309	
A6	192.6 ft.	PA 44406	
A7	358.0 ft.	PA 43595	
A8	156.0 ft.	PA 43595	
A9	153.0 ft.	PA 43595	
A10	212.0 ft.	PA 43596	
A11	151.5 ft.	PA 44403	
A12	162.5 ft.	PA 44402	
A13	237.0 ft.	PA 44412	
A14	172.5 ft.	PA 44411	
A15	209.0 ft.	PA 43515	
A16	175.0 ft.	PA 44642	

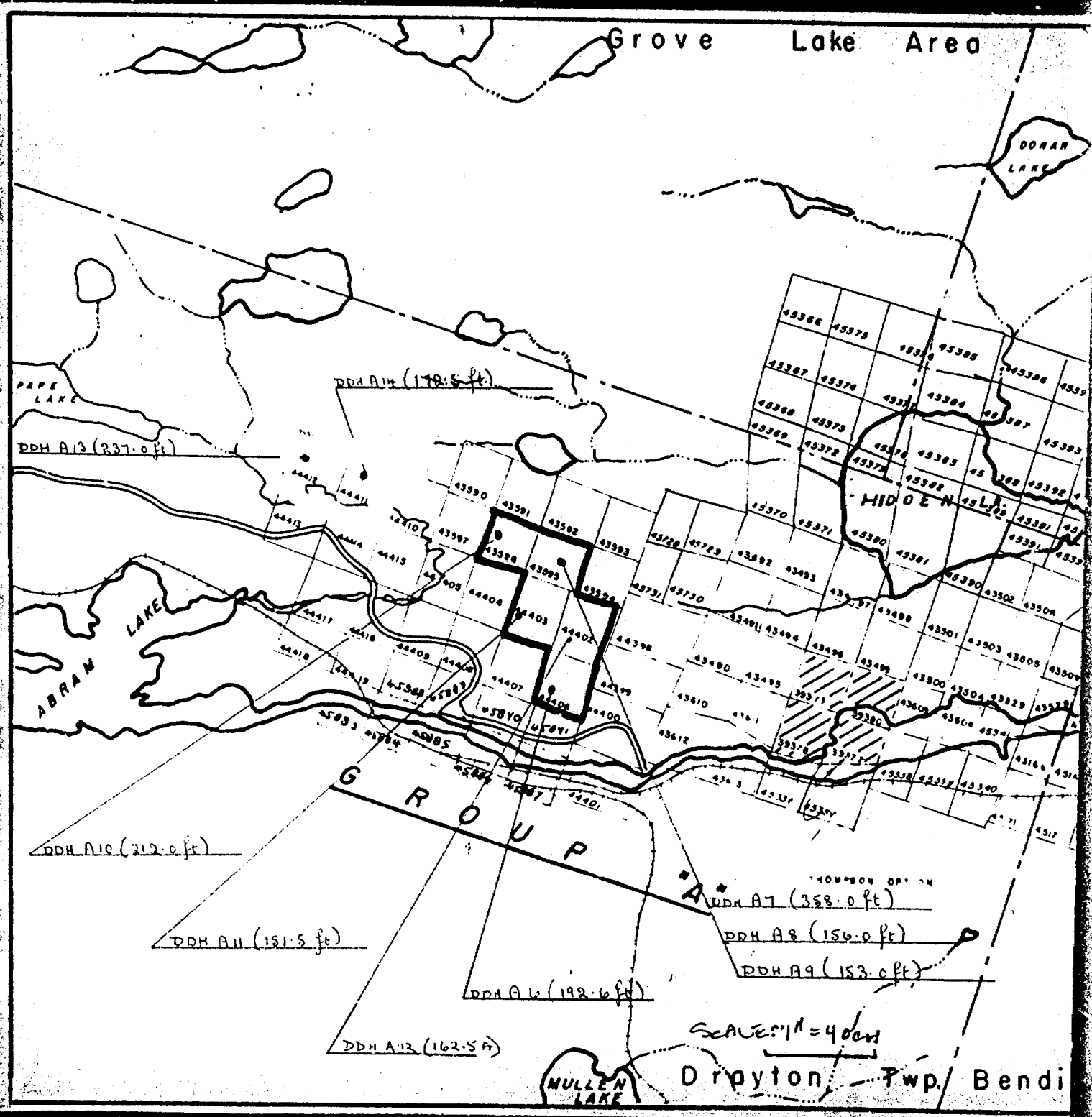
43509

Total: - 4840.6 ft.

Total Footage on Claim	Claim No.	Footage (ft.)
PA 45309	2661.5 ft.	✓
PA 44406	192.6 ft.	✓
PA 43595	667.0 ft.	✓
PA 43596	212.0 ft.	✓
PA 44403	151.5 ft.	✓
PA 44402	162.5 ft.	✓
PA 44412	237.0 ft.	✓
PA 44411	172.5 ft.	✓
PA 43515	209.0 ft.	✓
PA 44642	175.0 ft.	✓

PATRICIA MINING DIV.
RECEIVED
 MAR - 3 1969
 AM 7.8.9.10.11.12.3.4.5.6 PM

Grove Lake Area



DDH A13 (237.0 ft)

DDH A14 (178.5 ft)

DDH A10 (212.0 ft)

DDH A11 (151.5 ft)

DDH A12 (192.6 ft)

DDH A13 (162.5 ft)

DDH A7 (358.0 ft)

DDH A8 (156.0 ft)

DDH A9 (153.0 ft)

SCALE: 1" = 40' HOR

Drayton Twp. Bendi