

SKETCH OF STRIPPED

CLAIM #

AREA

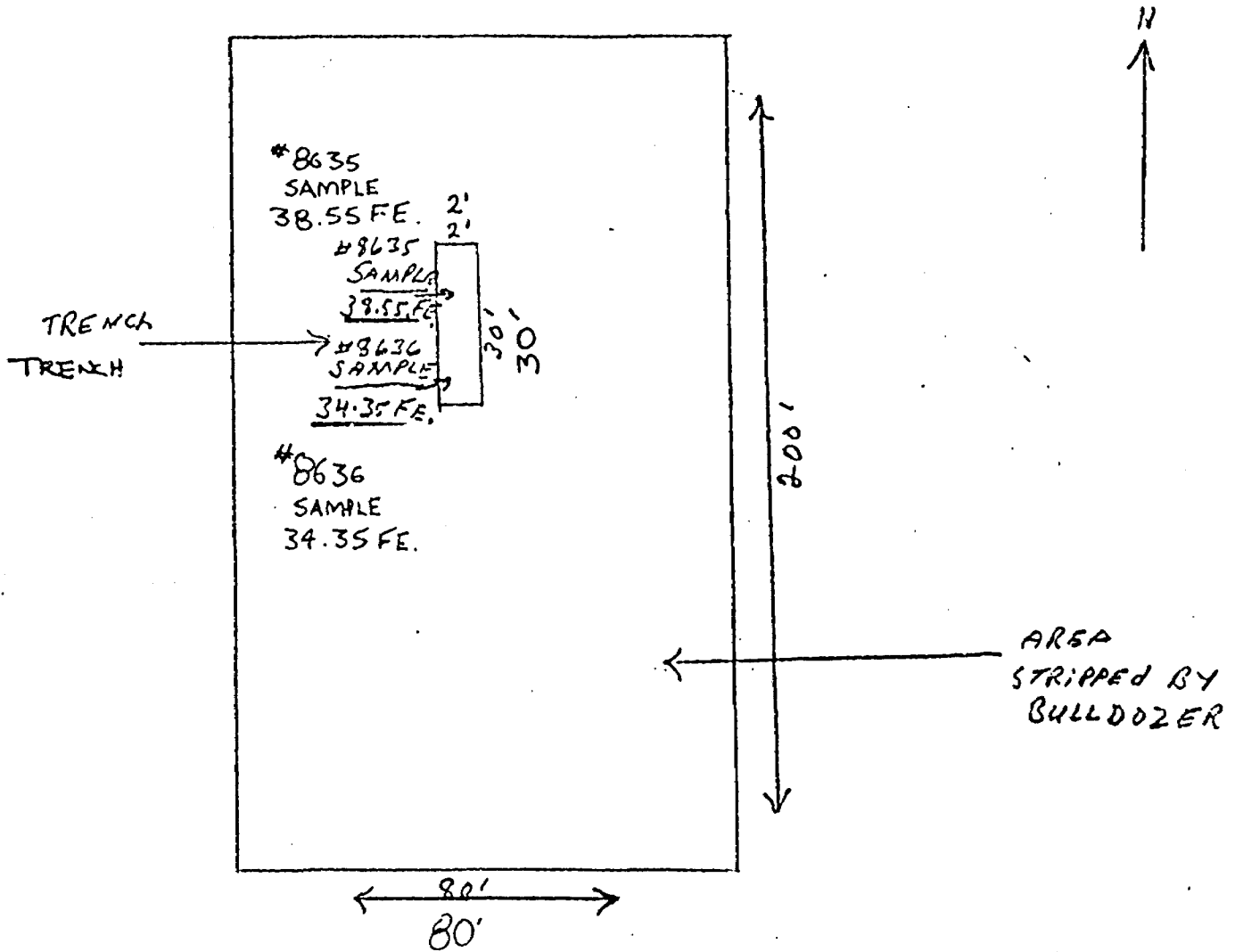
PA. 295106

SCHEDULED



52J07NE0042 52J07NE0032A1 GREBE LAKE

010



MINISTRY OF NATURAL RESOURCES
RECEIVED
 SEP 13 1976
 RESIDENT GEOLOGIST'S OFFICE
 SIOUX LOOKOUT

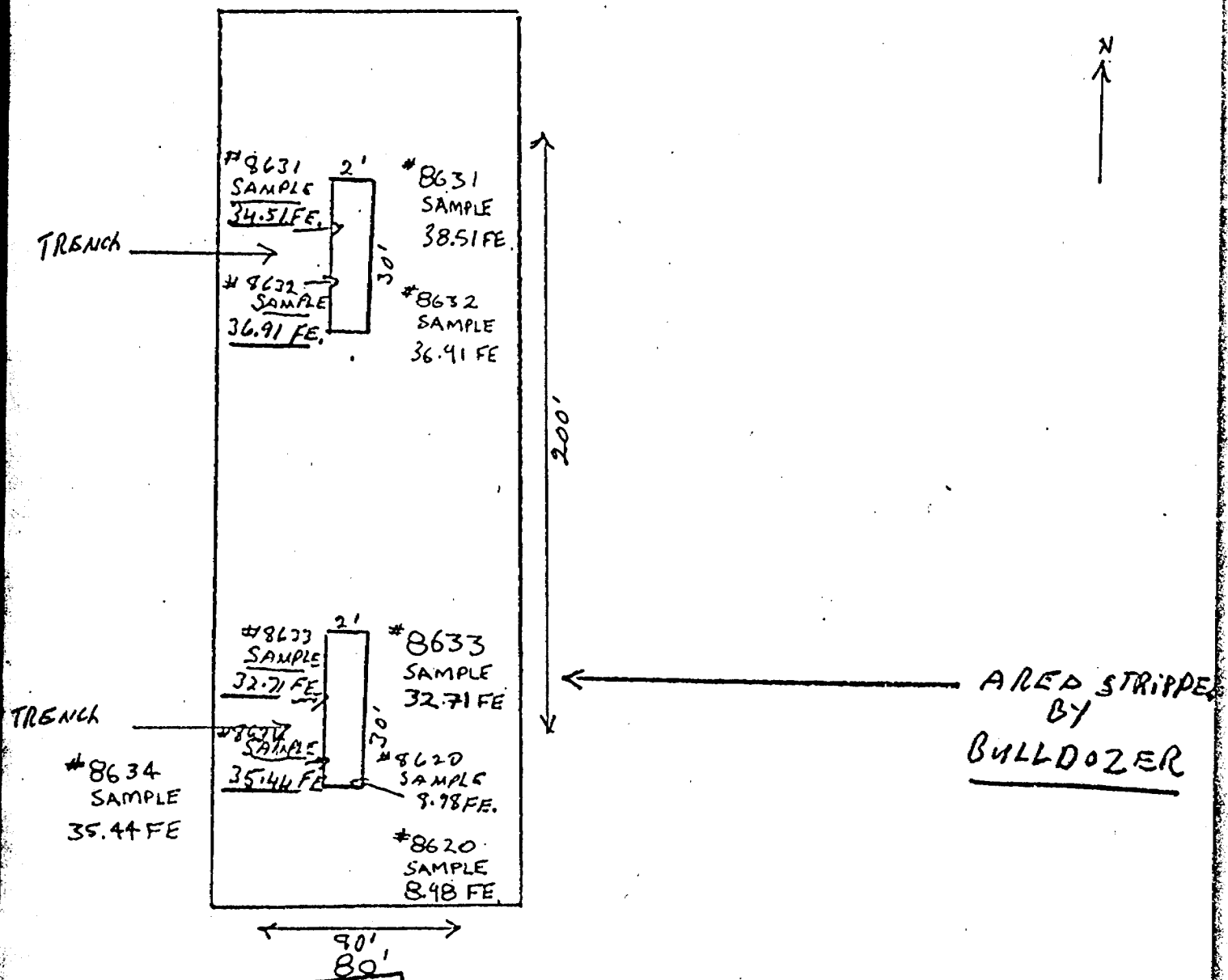
PATRICIA
 MINING DIV.
RECEIVED
 AUG 15 1976
 AM 10:00 PM 10:24:50

R.S. Purman
 October 1975

SKETCH OF STRIPPED
AREA

CLAIM #
PA. 295109

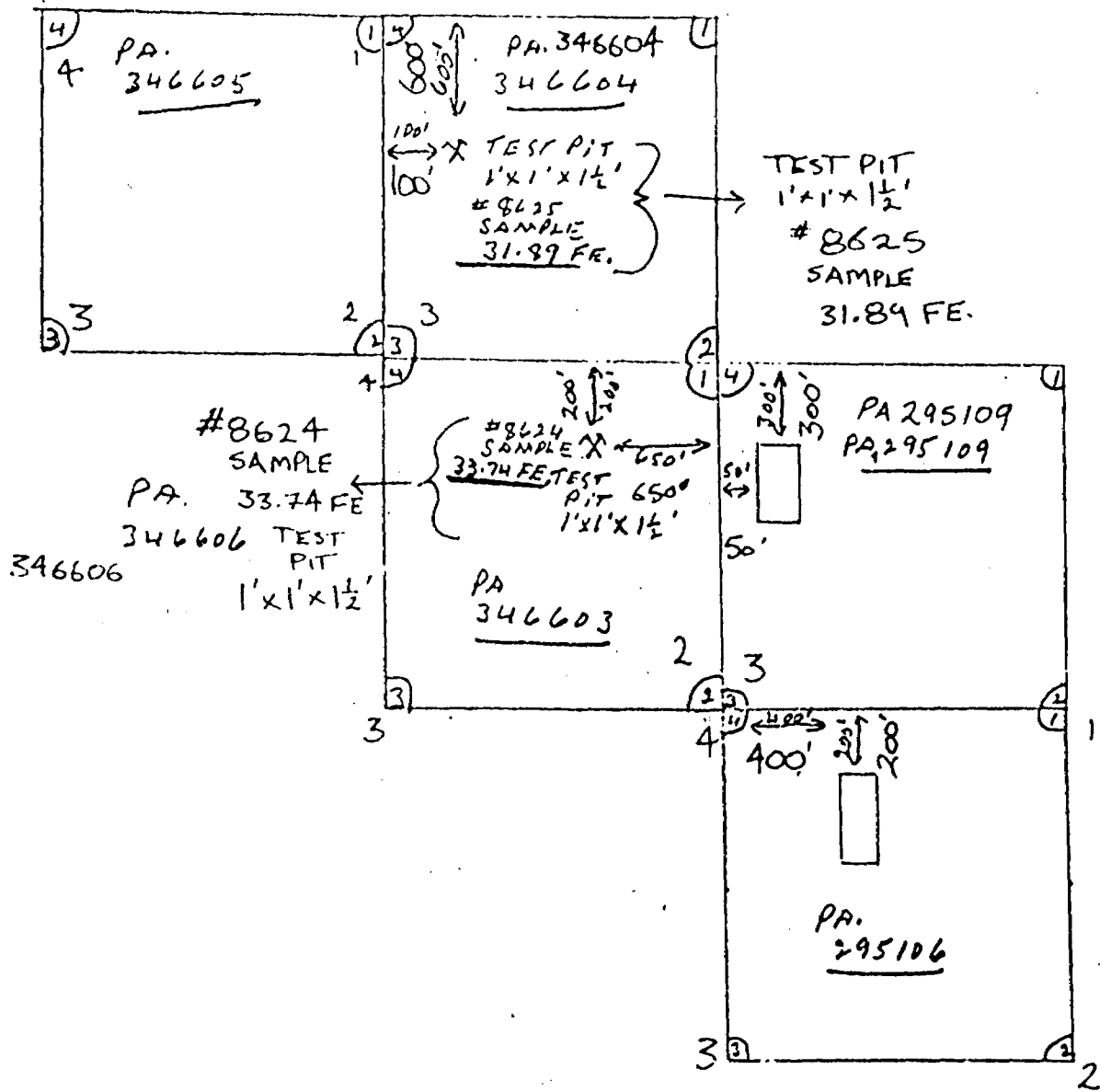
SCHEDULE F



MINISTRY OF NATURAL RESOURCES
RECEIVED
SEP 13 1976
RESIDENT GEOLOGIST'S OFFICE
SIOUX LOOKOUT

PATRICIA
MINING DIV.
RECEIVED
AUG 19 1976
AM 300
PIS

R.B. Ramsey
October 1975



LOCATION OF TEST PITS
AND STRIPPED AREAS IN
RELATION TO CLAIM POSTS

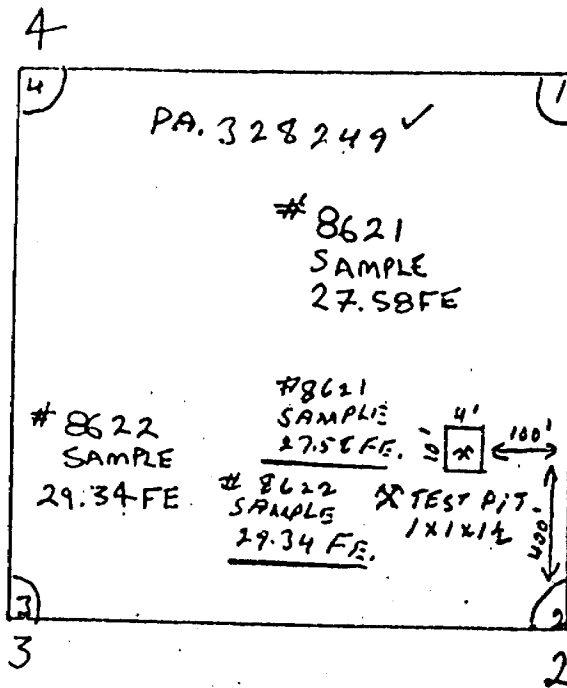
SCHEDULE F.

MINISTRY OF NATURAL RESOURCES
RECEIVED
 SEP 13 1976
 RESIDENT GEOLOGIST'S OFFICE
 SIOUX LOOKOUT

PATRICIA
 MINING DIV.
RECEIVED
 AUG 18 1976
 P.M.

*Ridgway
 10/6/75*

SCHEDULE G



MINISTRY OF NATURAL RESOURCES
RECEIVED
SEP 13 1976
RESIDENT GEOLOGIST'S OFFICE
SIOUX LOOKOUT

PATRICIA
MINING DIV.
R E F E R E N C E
AUG 16 1976
AD
P. H.

P. Ramsay
October 1975



SUDBURY ASSAY OFFICE

TEL: 705-673-1953
256 OAK STREET
SUDBURY, ONTARIO
P3C - 1M9

ANALYTICAL CHEMISTS — ASSAYERS — SHIPPERS' REPRESENTATIVES — CONSULTANTS

CERTIFICATE OF ANALYSIS

Mr. P. Ramsay,
FOR 10 Cook Street,
BARRIE, Ontario

LAB NO.	SAMPLE NO.	GOLD OZ. PER TON	SILVER OZ. PER TON	COPPER %	ZINC %	Iron %		
2996	8620					8.96		
2997	8621					27.58		
2998	8622					29.34		

DATE

Sept. 22, 1975

CERTIFIED CORRECT

Joe L. L. L.

UNLESS IT IS SPECIFICALLY STATED OTHERWISE GOLD AND SILVER VALUES REPORTED ON THESE SHEETS HAVE NOT BEEN ADJUSTED TO COMPENSATE FOR LOSSES AND GAINS INHERENT IN THE FIRE ASSAY PROCESS.
SAUF MENTION CONTRAIRE, LES ESSAIS POUR L'OR ET L'ARGENT, NE SONT PAS CORRIGES POUR LES PERTES ET GAINS QUI SONT INHERENTS AU PROCÉDÉ D'ANALYSE.

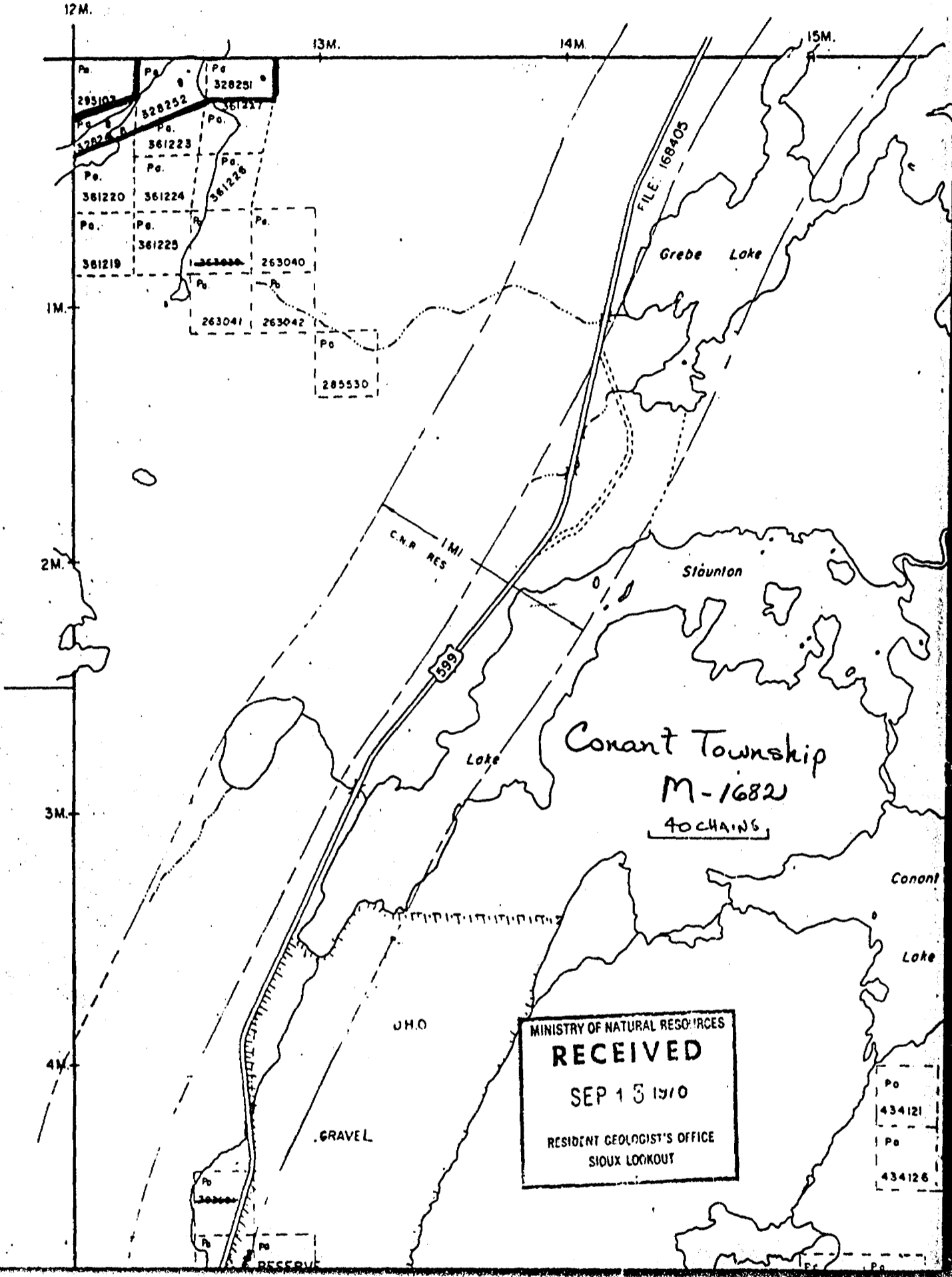


MINISTRY OF NATURAL RESOURCES
RECEIVED
SEP 13 1976
RESIDENT GEOLOGIST'S OFFICE
SIOUX LOOKOUT

PATRICIA
MINING DIV.
RECEIVED
AUG 10 1976
ALL INFORMATION CONTAINED
HEREIN IS UNCLASSIFIED

GREBE LAKE AREA M-1804

IS LAKE AREA M-1774



MINISTRY OF NATURAL RESOURCES
RECEIVED
 SEP 13 1970
 RESIDENT GEOLOGIST'S OFFICE
 SIOUX LOOKOUT

Po
 434121
 Po
 434126

Armit Lake (M. 2744)

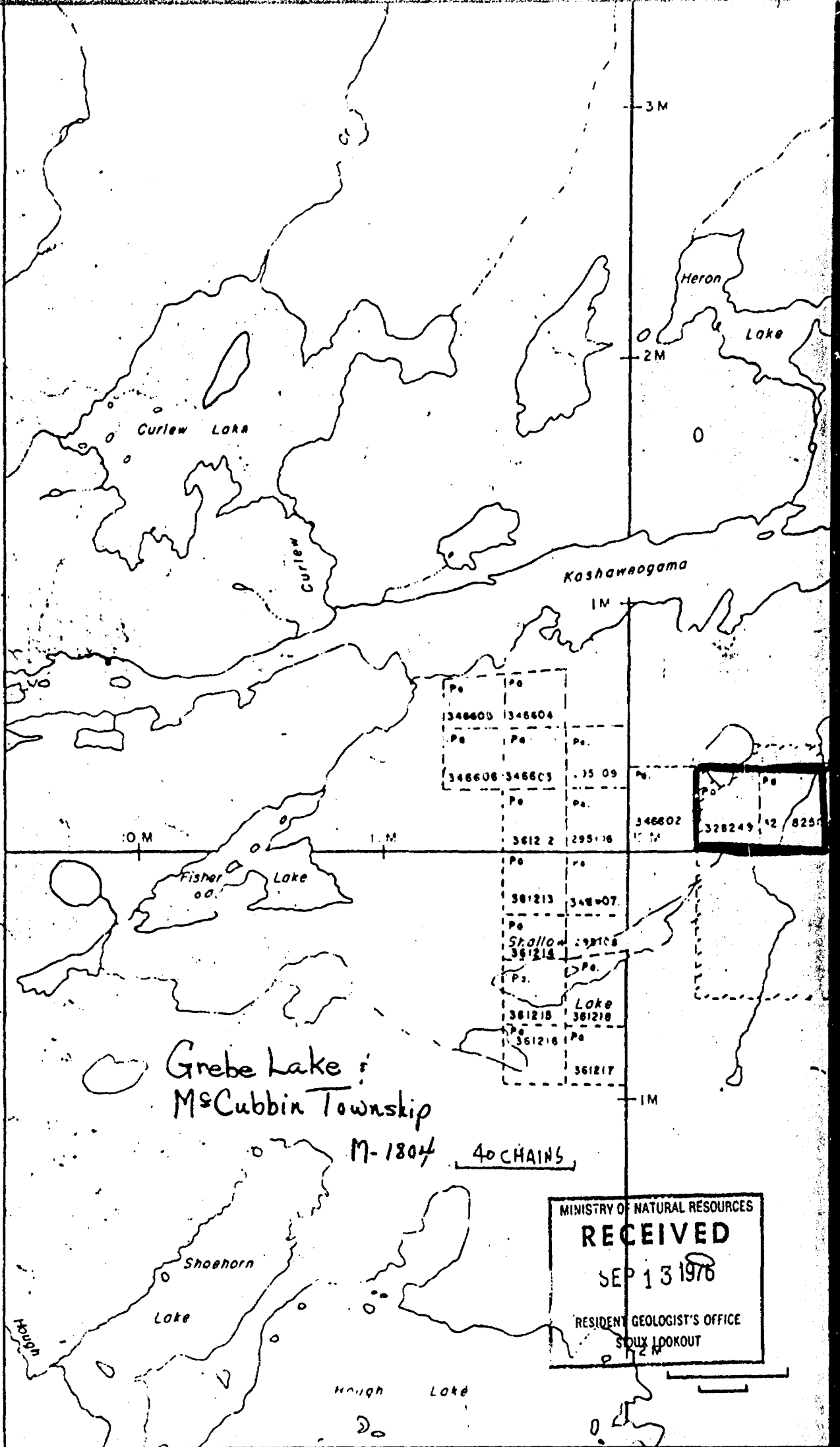
27

26

25

24

23



MINISTRY OF NATURAL RESOURCES
RECEIVED
 SEP 13 1976
 RESIDENT GEOLOGIST'S OFFICE
 SOULY LOOKOUT

Armit Lake (M. 2744)

27

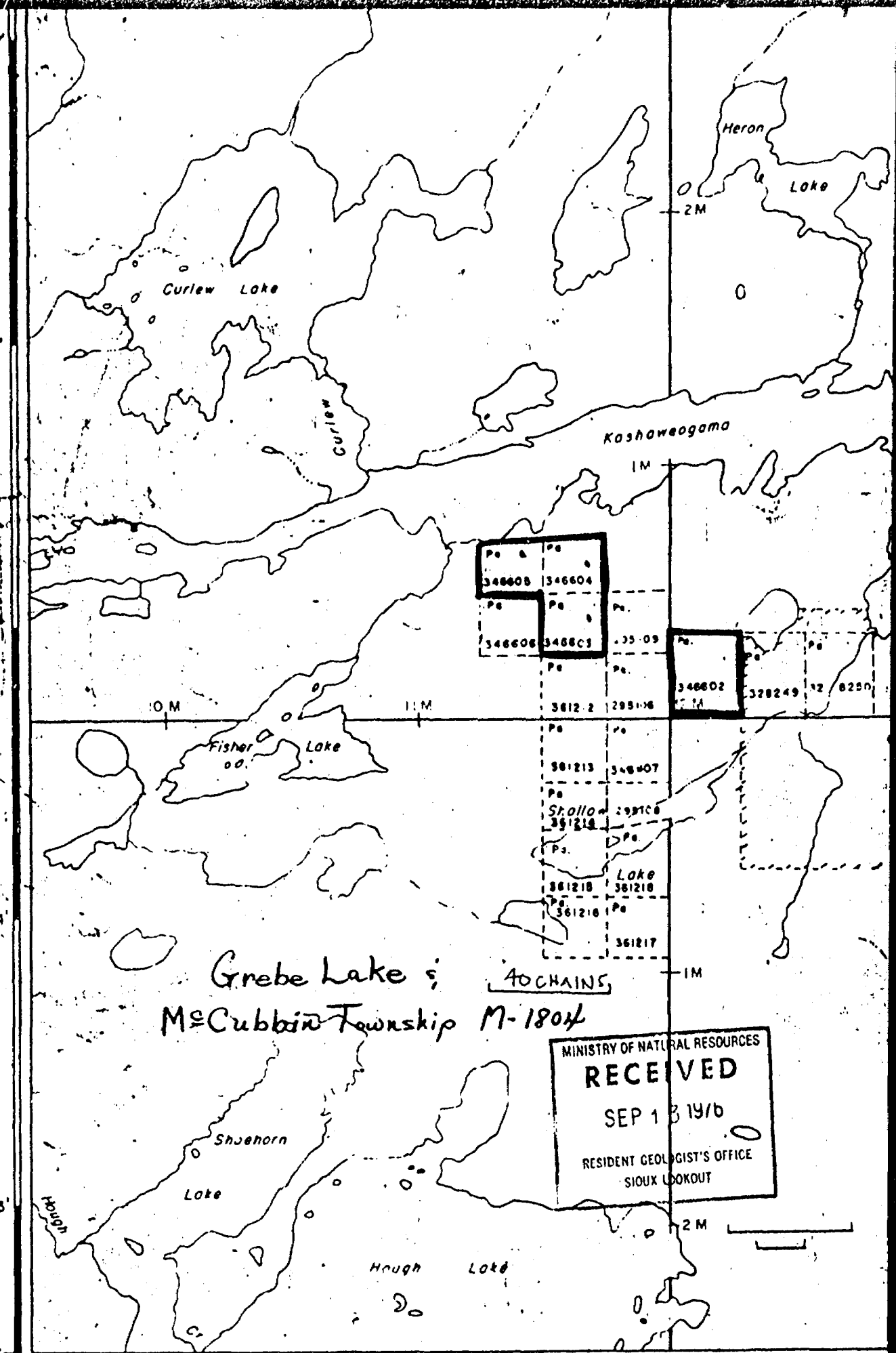
26

25

24

23

50° 22' 30"



Grebe Lake ;
McCubbin Township M-1804

MINISTRY OF NATURAL RESOURCES
RECEIVED
 SEP 13 1976
 RESIDENT GEOLOGIST'S OFFICE
 SIOUX LOOKOUT

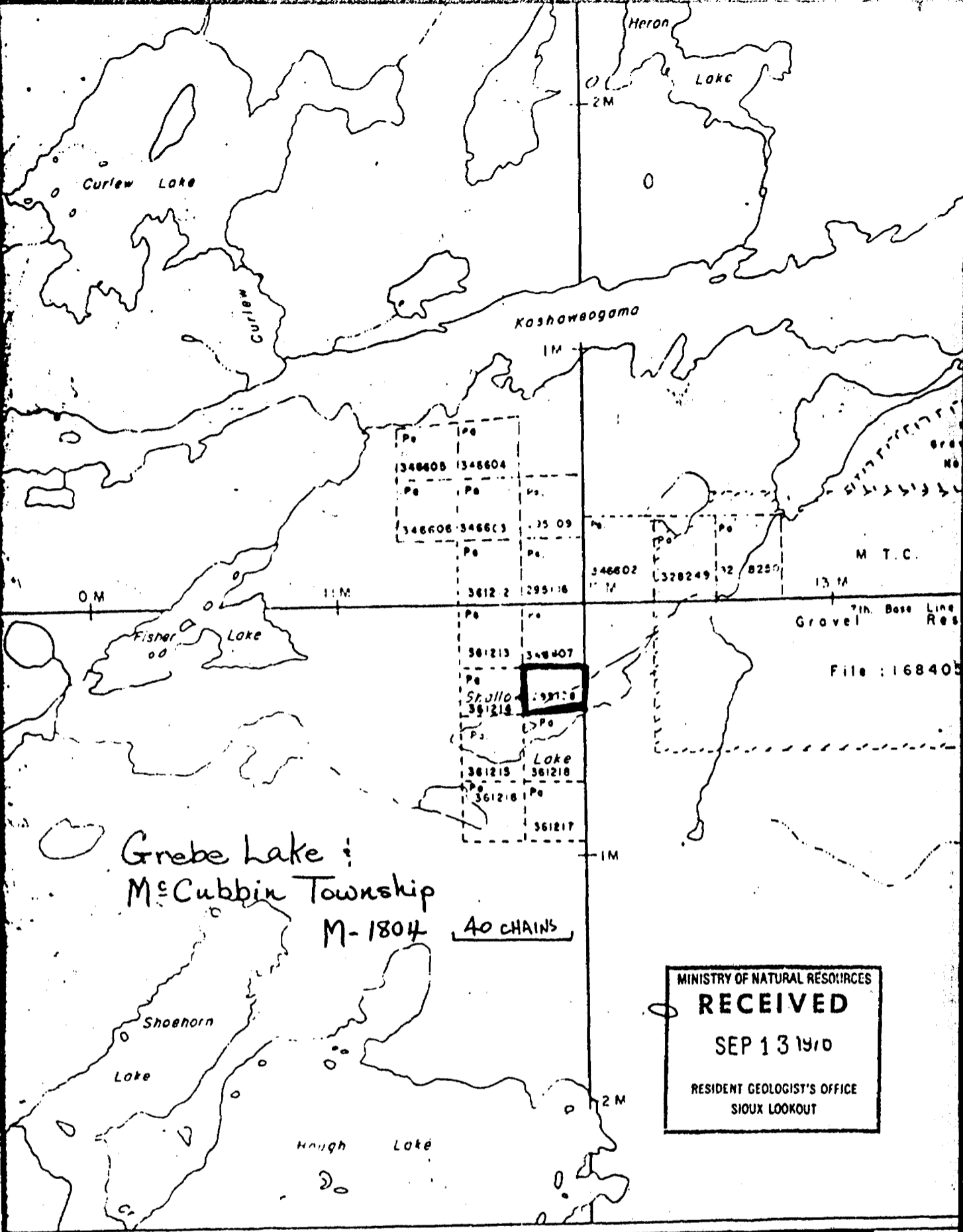
90° 45'

44'

43'


42'

41'



Grebe Lake ;
 McCubbin Township
 M-1804 40 CHAINS

MINISTRY OF NATURAL RESOURCES
RECEIVED
 SEP 13 1910
 RESIDENT GEOLOGIST'S OFFICE
 SIOUX LOOKOUT

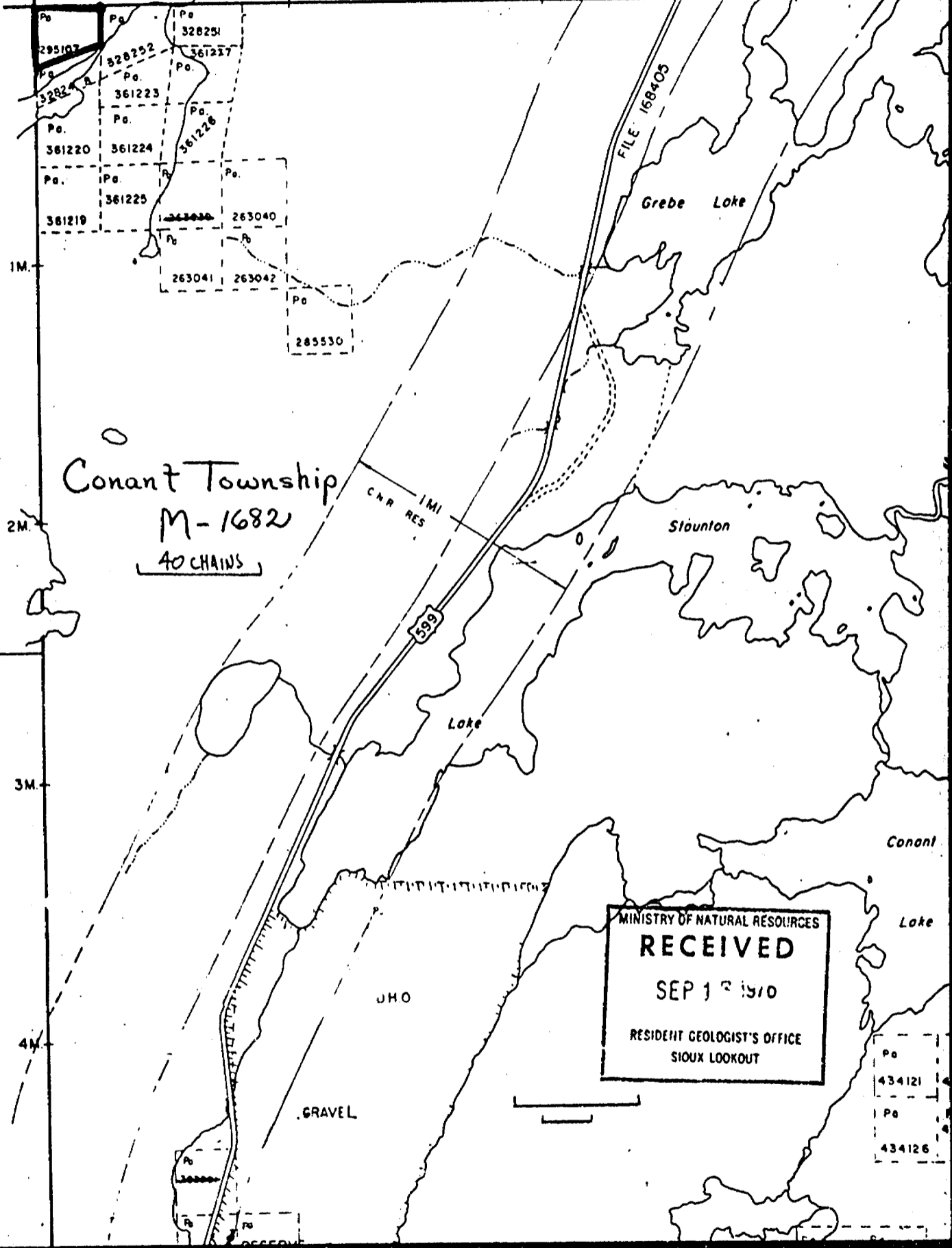


M^cCUBBIN TWP. M-18

12M. 13M. 14M. 15M.

GREBE LAKE AREA M-1804

S LAKE AREA M-1774

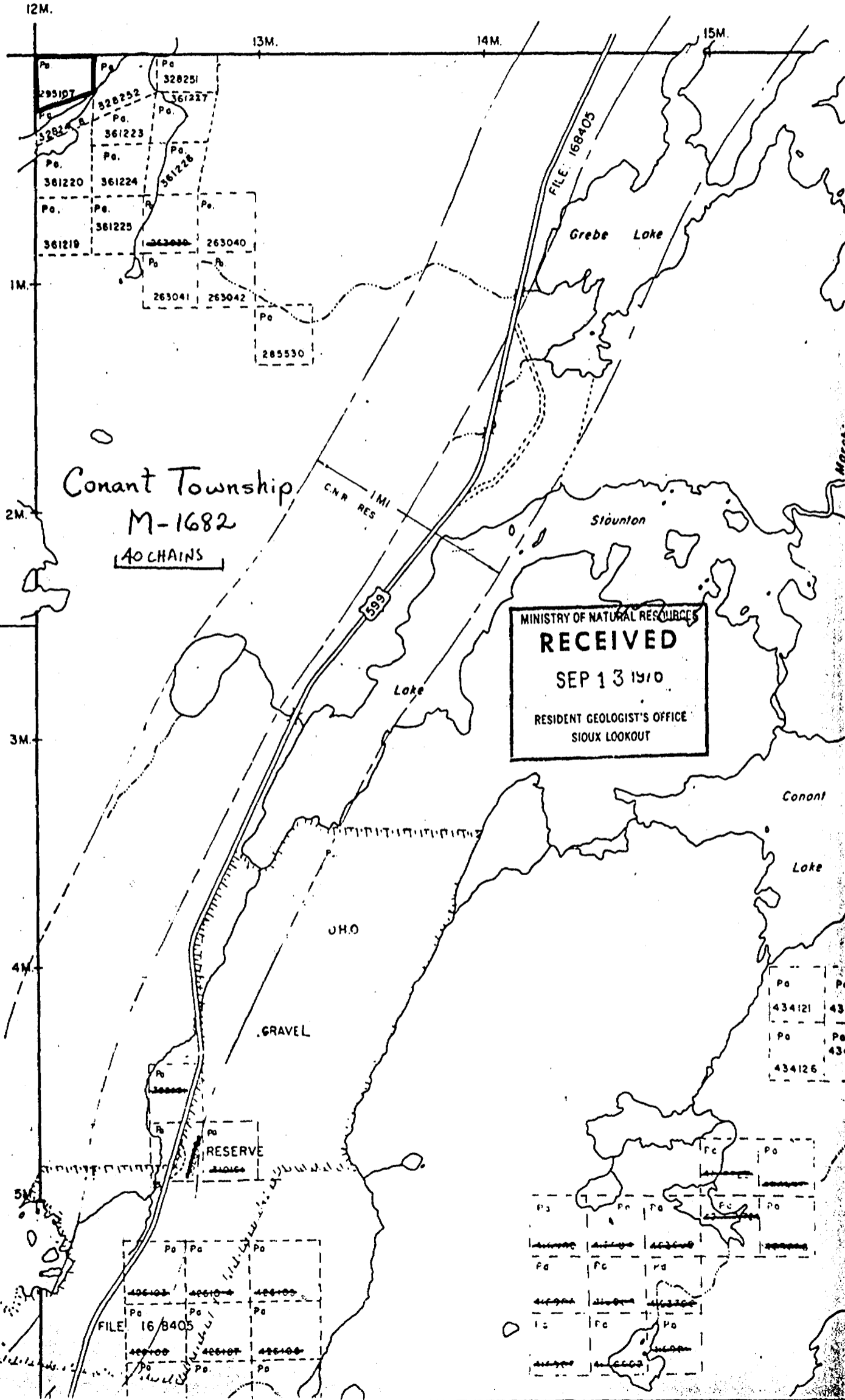


MINISTRY OF NATURAL RESOURCES
RECEIVED
 SEP 1 1910
 RESIDENT GEOLOGIST'S OFFICE
 SIOUX LOOKOUT

M^cCUBBIN TWP. M-180

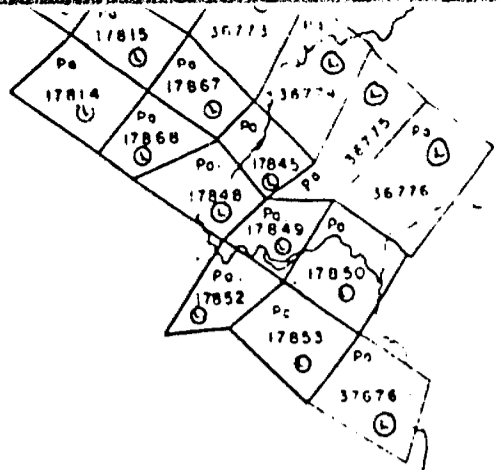
GREBE LAKE AREA M-1804

EVANS LAKE AREA M-1774



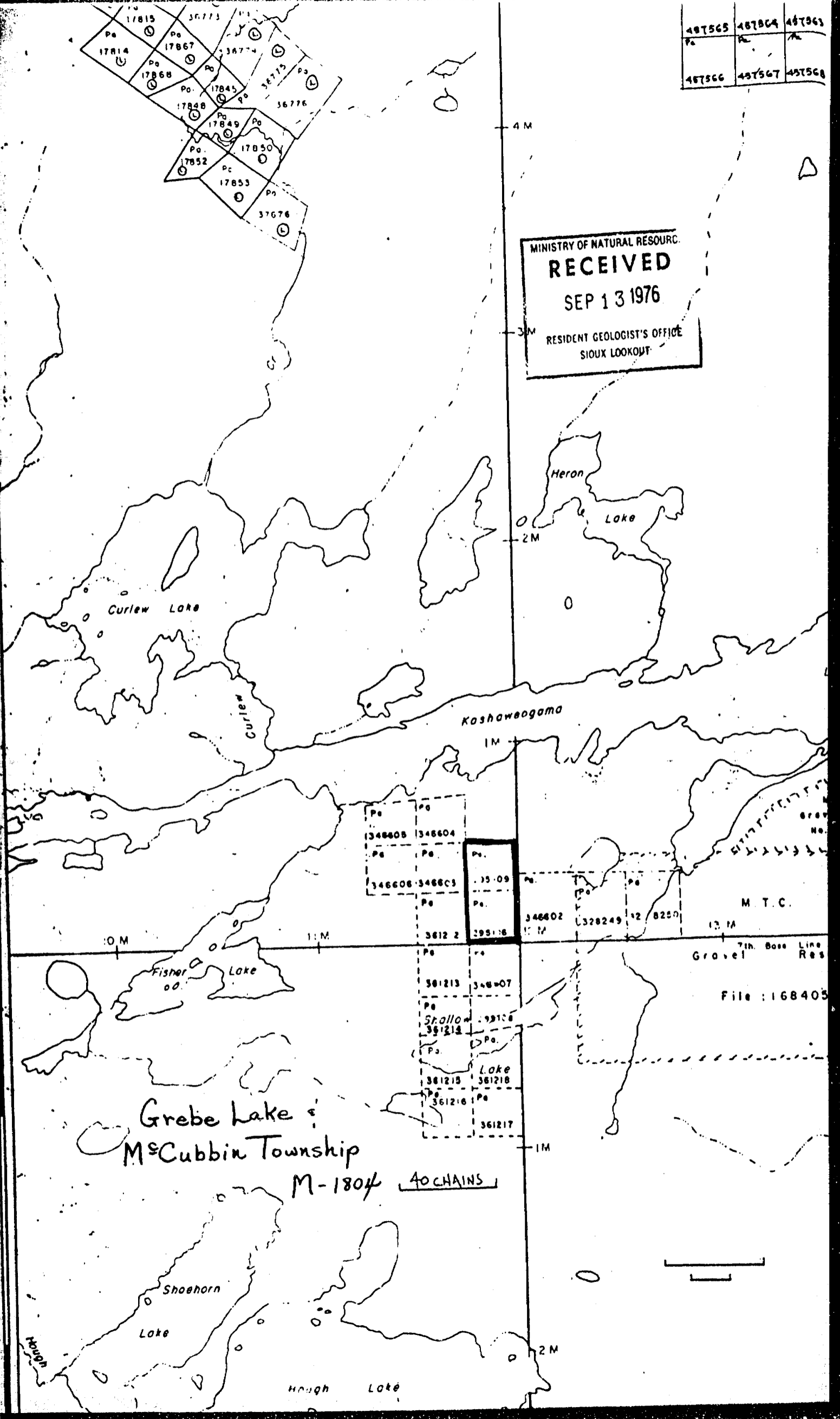


MINISTRY OF NATURAL RESOURCES
RECEIVED
 SEP 13 1970
 RESIDENT GEOLOGIST'S OFFICE
 SIOUX LOOKOUT

487565	487564	487563
487566	487567	487568




MINISTRY OF NATURAL RESOURC.
RECEIVED
 SEP 13 1976
 RESIDENT GEOLOGIST'S OFFICE
 SIOUX LOOKOUT



Grebe Lake
 McCubbin Township
 M-1804 40 CHAINS

M.T.C.
 7th. Base Line Res
 File 168405



Armit Lake (M. 2744)

28

27

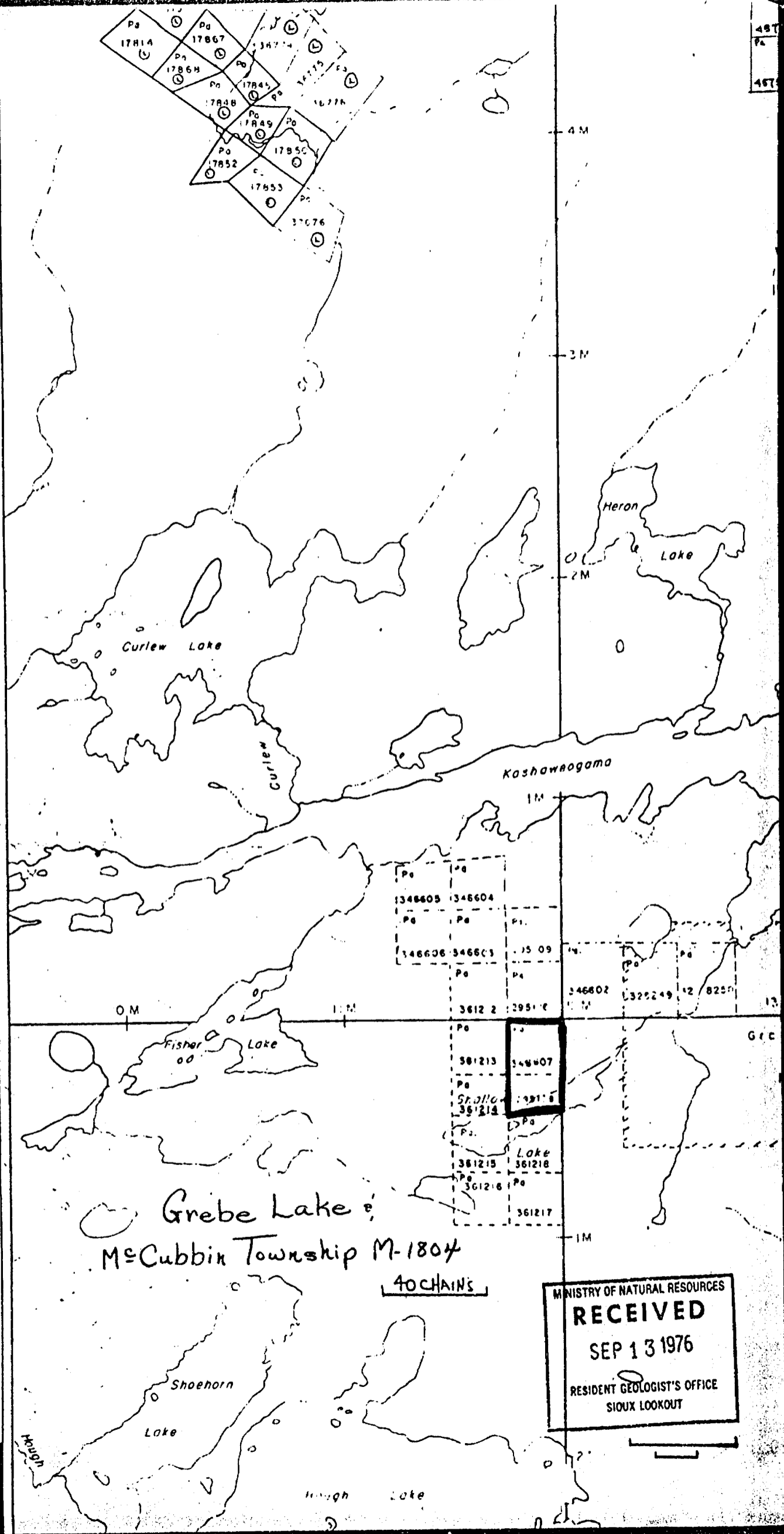
26

25

24

23

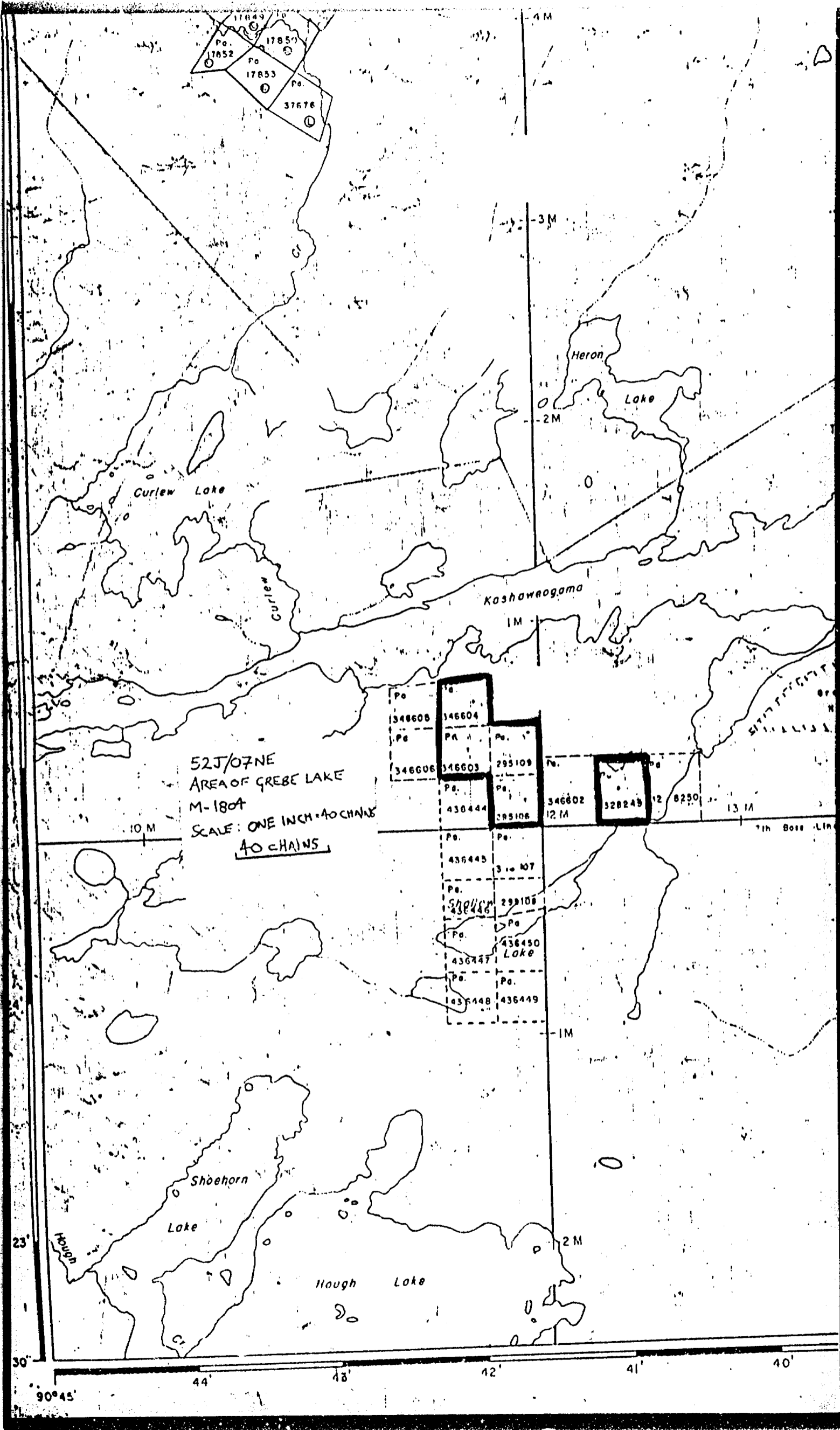
487
Pa
467



Grebe Lake
McCubbin Township M-1804

40 CHAINS

MINISTRY OF NATURAL RESOURCES
RECEIVED
 SEP 13 1976
 RESIDENT GEOLOGIST'S OFFICE
 SIOUX LOOKOUT



52J/07NE
 AREA OF GREBE LAKE
 M-1804
 SCALE: ONE INCH = 40 CHAINS
40 CHAINS

Po. 346600	Po. 346604		
Po. 346606	Po. 346603	Po. 295109	Po. 346602
Po. 436444	Po. 285106		Po. 328245
Po. 436445	Po. 295107		
Po. 436446	Po. 295108		
Po. 436447	Po. 436450		
Po. 436448	Po. 436449		

90°45' 44' 48' 42' 41' 40'



Grebe Lake & M^cCubbin
Township M-1804

900



ONTARIO

THE MINING ACT REPORT OF WORK

A separate form is required for each type of work to be recorded.

76-38

To the Recorder of PATRICIA Mining Division

1, RAYMOND G. RAMSAY Miner's Licence A38000
name of Recorded Holder

10 COOK ST. BARRIE ONT.
Post Office Address

do hereby report the performance of 90 days of MECHANICAL EQUIPMENT
type of work

not before reported to be applied on the following contiguous claims

Claim No.	Days	Claim No.	Days	Claim No.	Days
<u>PA. 346612</u>	<u>20</u>
<u>346623</u>	<u>20</u>
<u>346644</u>	<u>20</u>
<u>346605</u>	<u>20</u>
.....
.....

Geological Branch ODM
ASSESSMENT FILES
RESEARCH OFFICE
SEP 1 - 1976
RECEIVED

All the work was performed on Mining Claim (s) PA. 25126, 295109, 346623, 346644, 328242
(In the case of geological and/or geophysical survey (s) where more than 18 claims are involved attach a schedule)

READ CAREFULLY: THE FOLLOWING INFORMATION IS REQUIRED BY THE MINING RECORDER.

- For Manual Work, Stripping or Opening up of Mines, Sinking Shafts or Other Actual Mining Operations - Names and addresses of the men who performed the work and the dates and hours of their employment.
- For Diamond and other Core Drilling - Footage, No. and angle of holes and diameter of core. Name and address of owner or operator of drill. Dates when drilling was done. Signed core log and sketch in duplicate.
- For Compressed Air or Other Power Driven or Mechanical Equipment
Type of drill or equipment. Names and addresses of men engaged in operating equipment and the dates and hours of their employment.
- For Power Stripping - Type of equipment. Name and address of owner or operator. Amount expended. Dates on which work was done. Proof of actual cost must be submitted within 30 days of recording.
- With each of the above types of work sketches are required to show the location and extent of the work in relation to the nearest claim post. In the case of diamond or other core drilling the sketch must be submitted in duplicate.
- For Geophysical, Geological, Geochemical Surveys and Expenditure Credits - the name of author of report. Covering dates of survey (linecutting & office). Type of instrument used. Total amount of expenditure. Technical reports, maps, expenditure breakdown, receipts must be filed in duplicate with the Minister within 60 days of recording.
- For Land Survey - the name and address of Ontario Land surveyor.

The Required Information is as Follows: (Attach a list if this space is insufficient)

SEE SCHEDULES - A, B, D, E, F, G,

TYPE OF DRILL USED POINJAR B.R.H. - 50

MINISTRY OF NATURAL RESOURCES
RECEIVED
SEP 13 1970
RESIDENT GEOLOGIST'S OFFICE
SIOUX LOOKOUT

Date AUG 19 1975

Raymond G. Ramsay
Signature of Recorded Holder or Agent

The Mining Act
Certificate Verifying Report of Work

1, RAYMOND G. RAMSAY

10 COOK ST. BARRIE ONT.
(Post Office Address)

heroby certify:

- That I have a personal and intimate knowledge of the facts set forth in the report of work annexed hereto, having performed the work or witnessed same during and/or after its completion.
- That the annexed report is a true and correct copy of the original report.

Dated AUG 17 1975 Raymond G. Ramsay
Signature

PATRICIA
MINING DIV.
RECEIVED
AUG 19 1976
211

Pa. 346602

THE PENALTY FOR MAKING A FALSE STATEMENT IN THIS REPORT AND/OR CERTIFICATE IS \$500. OR SIX MONTHS IMPRISONMENT OR BOTH



ONTARIO

THE MINING ACT REPORT OF WORK

A separate form is required for each type of work to be recorded.

76-39

To the Recorder of.....PATRICIA.....Mining Division

1,.....RAYMOND G RAMSAY.....A 3800 P
name of Recorded Holder Miner's Licence

.....10 COOK ST BARRIE ONT L.H.M. K.E.9......
Post Office Address

do hereby report the performance of5.2..... days ofMANUAL WORK.....
type of work

not before reported to be applied on the following contiguous claims

Claim No.	Days	Claim No.	Days	Claim No.	Days
<u>PA. 328249</u>	<u>12</u>
<u>328249</u>	<u>10</u>
<u>328250</u>	<u>10</u>
<u>328251</u>	<u>10</u>
<u>328252</u>	<u>10</u>
.....

Geological Branch ODM
ASSESSMENT FILES
RESEARCH OFFICE
SEP 1 1976
RECEIVED

All the work was performed on Mining Claim (s) PA. 295106, 295109, 346603, 346604.....
(In the case of geological and/or geophysical survey (s) where more than 18 claims are involved attach a schedule)

READ CAREFULLY: THE FOLLOWING INFORMATION IS REQUIRED BY THE MINING RECORDER.

- For Manual Work, Stripping or Opening up of Mines, Sinking Shafts or Other Actual Mining Operations - Names and addresses of the men who performed the work and the dates and hours of their employment.
- For Diamond and other Core Drilling - Footage, No. and angle of holes and diameter of core. Name and address of owner or operator of drill. Dates when drilling was done. Signed core log and sketch in duplicate.
- For Compressed Air or Other Power Driven or Mechanical Equipment
Type of drill or equipment. Names and addresses of men engaged in operating equipment and the dates and hours of their employment.
- For Power Stripping - Type of equipment. Name and address of owner or operator. Amount expended. Dates on which work was done. Proof of actual cost must be submitted within 30 days of recording.
- With each of the above types of work sketches are required to show the location and extent of the work in relation to the nearest claim post. In the case of diamond or other core drilling the sketch must be submitted in duplicate.
- For Geophysical, Geological, Geochemical Surveys and Expenditure Credits - the name of author of report. Covering dates of survey (linecutting & office). Type of instrument used. Total amount of expenditure. Technical reports, maps, expenditure breakdown, receipts must be filed in duplicate with the Minister within 60 days of recording.
- For Land Survey - the name and address of Ontario Land surveyor.

The Required Information is as Follows: (Attach a list if this space is insufficient)

SEE SCHEDULES - A, B, C, D, E, F, G.

MINISTRY OF NATURAL RESOURCES
RECEIVED
SEP 13 1976
RESIDENT GEOLOGIST'S OFFICE
SIOUX LOOKOUT

Date AUG 19 1976

Raymond G Ramsay
Signature of Recorded Holder or Agent

The Mining Act
Certificate Verifying Report of Work

1,.....RAYMOND G RAMSAY.....
10 COOK ST BARRIE ONT.....
(Post Office Address)

hereby certify:

- That I have a personal and intimate knowledge of the facts set forth in the report of work annexed here-to, having performed the work or witnessed same during and/or after its completion.
- That the annexed report is true.

Dated AUG 17 1976

PATRICIA
MINING DIV.
RECEIVED
AUG 19 1976
AM 7:00 PM 3:00

Raymond G Ramsay
Signature

Pa. 328248

THE PENALTY FOR MAKING A FALSE STATEMENT IN THIS REPORT AND/OR CERTIFICATE IS \$500. OR SIX MONTHS IMPRISONMENT OR BOTH

Grebe Lake; Mc Cubbin Twp.
M-1804



ONTARIO

THE MINING ACT REPORT OF WORK

A separate form is required for each type of work to be recorded.

76-40

To the Recorder of PATRICIA Mining Division

1, RAYMOND G. RAMSAY Miner's Licence A 38000

109 BAYFIELD ST. BARRIE ONT. L4N 1H7 Post Office Address

do hereby report the performance of 36 days of GEOLOGICAL STUDIES type of work

not before reported to be applied on the following contiguous claims

Claim No.	Days	Claim No.	Days	Claim No.	Days
PA 295108	14
PA 34667	20
PA 295108	14
.....
.....
.....

Geological Branch ODM
ASSESSMENT FILES
RESEARCH OFFICE
SEP 1 - 1976
RECEIVED

All the work was performed on Mining Claim (s) PA 295108, 34667, 328248, 328249, 328250, 34667, 328251
(In the case of geological and/or geophysical survey (s) where more than 18 claims are involved attach a schedule)

READ CAREFULLY: THE FOLLOWING INFORMATION IS REQUIRED BY THE MINING RECORDER.

- For Manual Work, Stripping or Opening up of Mines, Sinking Shafts or Other Actual Mining Operations - Names and addresses of the men who performed the work and the dates and hours of their employment.
- For Diamond and other Core Drilling - Footage, No. and angle of holes and diameter of core. Name and address of owner or operator of drill. Dates when drilling was done. Signed core log and sketch in duplicate.
- For Compressed Air or Other Power Driven or Mechanical Equipment
Type of drill or equipment. Names and addresses of men engaged in operating equipment and the dates and hours of their employment.
- For Power Stripping - Type of equipment. Name and address of owner or operator. Amount expended. Dates on which work was done. Proof of actual cost must be submitted within 30 days of recording.
- With each of the above types of work sketches are required to show the location and extent of the work in relation to the nearest claim post. In the case of diamond or other core drilling the sketch must be submitted in duplicate.
- For Geophysical, Geological, Geochemical Surveys and Expenditure Credits - the name of author of report. Covering dates of survey (linecutting & office). Type of instrument used. Total amount of expenditure. Technical reports, maps, expenditure breakdown, receipts must be filed in duplicate with the Minister within 60 days of recording.
- For Land Survey - the name and address of Ontario Land surveyor.

The Required Information is as Follows: (Attach a list if this space is insufficient)

MINISTRY OF NATURAL RESOURCES
RECEIVED
SEP 13 1976
RESIDENT GEOLOGIST'S OFFICE
SIOUX LOOKOUT

GEOLOGICAL STUDIES AND RECOMMENDATIONS
BY H.E. NIEL DATED JULY 10 1975
RE. SUB. SEC. 18 OF SEC 84 THE MINING ACT
COST OF REPORT \$541.81
REPORTS AND RECEIPTS WILL BE FORWARDED TO THE
MINISTER WITHIN 60 DAYS OF RECORDING

Date AGG 16 1976 Signature of Recorded Holder or Agent Raymond G. Ramsay

The Mining Act
Certificate Verifying Report of Work

1, RAYMOND G. RAMSAY
10 CORK ST. BARRIE ONT
(Post Office Address)

hereby certify:
1. That I have a personal and intimate knowledge of the facts set forth in the report of work annexed hereto, having performed the work or witnessed same during and/or after its completion.
2. That the annexed report is true.

Dated AGG 16 1976 Signature Raymond G. Ramsay

Pa. 295106

THE PENALTY FOR MAKING A FALSE STATEMENT IN THIS REPORT AND/OR CERTIFICATE IS \$500. OR SIX MONTHS IMPRISONMENT OR BOTH

Conant Township
M-1682

Grebe Lake & McCubbin
Township M-1804



ONTARIO

THE MINING ACT REPORT OF WORK

A separate form is required for each type of work to be recorded.

76-41

To the Recorder of PATRICIA Mining Division
by RAYMOND G RAMSAY Miner's Licence A 32000
name of Recorded Holder
10 COOK ST BARRIE ONTARIO L4M 4A5 1
Post Office Address
do hereby report the performance of 26 days of GEOL. & APPRAISAL type of work
not before reported to be applied on the following contiguous claims

Claim No.	Days	Claim No.	Days	Claim No.	Days
PA 295106	11				
295107	18				
295108	4				
295109	4				

MINISTRY OF NATURAL RESOURCES
RECEIVED
SEP 13 1976
RESIDENT GEOLOGIST'S OFFICE
SIOUX LOOKOUT

Geological Branch ODM
ASSESSMENT FILES
RESEARCH OFFICE
SEP 1 - 1976
RECEIVED

All the work was performed on Mining Claim (s) PA 295106, 295107, 295108, 295109
(In the case of geological and/or geophysical survey (s) where more than 18 claims are involved attach a schedule)
READ CAREFULLY: THE FOLLOWING INFORMATION IS REQUIRED BY THE MINING RECORDER.

- For Manual Work, Stripping or Opening up of Mines, Sinking Shafts or Other Actual Mining Operations - Names and addresses of the men who performed the work and the dates and hours of their employment.
- For Diamond and other Core Drilling - Footage, No. and angle of holes and diameter of core. Name and address of owner or operator of drill. Dates when drilling was done. Signed core log and sketch in duplicate.
- For Compressed Air or Other Power Driven or Mechanical Equipment
Type of drill or equipment. Names and addresses of men engaged in operating equipment and the dates and hours of their employment.
- For Power Stripping - Type of equipment. Name and address of owner or operator. Amount expended. Dates on which work was done. Proof of actual cost must be submitted within 30 days of recording.
- With each of the above types of work sketches are required to show the location and extent of the work in relation to the nearest claim post. In the case of diamond or other core drilling the sketch must be submitted in duplicate.
- For Geophysical, Geological, Geochemical Surveys and Expenditure Credits - the name of author of report. Covering dates of survey (linecutting & office). Type of instrument used. Total amount of expenditure. Technical reports, maps, expenditure breakdown, receipts must be filed in duplicate with the Minister within 60 days of recording.
- For Land Survey - the name and address of Ontario Land surveyor.

The Required Information is as Follows: (Attach a list if this space is insufficient)

PRELIMINARY APPRAISAL OF THE SAVANT LAKE IRON PROSPECT
FOR R.G. RAMSAY
BY MUR. BARTLEY P. ENG. DATED AUG 2 1972
APPLICATION FOR ASSESSMENT WORK CREDITS MADE UNDER
SUB. SEC. 18.1 SEC 86 THE MINING ACT.
COST OF REPORT \$400.00
REPORTS AND RECEIPTS IN DUPLICATE WILL BE FORWARDED TO
THE MINISTER WITHIN 60 DAYS OF RECORDING.
Date AUG 16 1976 Signature of Recorded Holder or Agent Raymond G Ramsay

The Mining Act
Certificate Verifying Report of Work

by RAYMOND G RAMSAY
10 COOK ST BARRIE ONTARIO
(Post Office Address)

hereby certify:

- That I have a personal and intimate knowledge of the facts set forth in the report of work annexed hereto, having performed the work or witnessed same during and/or after its completion.
- That the annexed report is true.

Dated AUG 16 1976 Signature Raymond G Ramsay

MINING
AUG 16 1976
AM 10:00 PM 10:00

Pa. 295106

THE PENALTY FOR MAKING A FALSE STATEMENT IN THIS REPORT AND/OR CERTIFICATE IS \$500. OR SIX MONTHS IMPRISONMENT OR BOTH

Conant Township
M-1682

Grebe Lake & Mc Cubbin Twp.
M-1804



THE MINING ACT REPORT OF WORK

A separate form is required for each type of work to be recorded.

76-42

To the Recorder of PATRICIA Mining Division
I, RAYMOND G. RAMSAY Miner's Licence A 38000
name of Recorded Holder
10 COOK ST. BARRIE ONT L4N 4E9
Post Office Address
do hereby report the performance of 7 days of ASSAYS type of work
not before reported to be applied on the following contiguous claims

Claim No.	Days	Claim No.	Days	Claim No.	Days
<u>PA 295107</u>	<u>2</u>				
<u>295108</u>					

MINISTRY OF NATURAL RESOURCES
RECEIVED
SEP 13 1976
RESIDENT GEOLOGIST'S OFFICE
SIOUX LOOKOUT

Geological Branch ODM
ASSESSMENT & RESEARCH OFFICE
SEP 1 - 1976
RECEIVED

All the work was performed on Mining Claim (s) PA 295106, 295108, 346602, 346604 ²²⁸²⁴⁹
(In the case of geological and/or geophysical survey (s) where more than 18 claims are involved attach a schedule)

READ CAREFULLY: THE FOLLOWING INFORMATION IS REQUIRED BY THE MINING RECORDER.

- For Manual Work, Stripping or Opening up of Mines, Sinking Shafts or Other Actual Mining Operations - Names and addresses of the men who performed the work and the dates and hours of their employment.
- For Diamond and other Core Drilling - Footage, No. and angle of holes and diameter of core. Name and address of owner or operator of drill. Dates when drilling was done. Signed core log and sketch in duplicate.
- For Compressed Air or Other Power Driven or Mechanical Equipment
Type of drill or equipment. Names and addresses of men engaged in operating equipment and the dates and hours of their employment.
- For Power Stripping - Type of equipment. Name and address of owner or operator. Amount expended. Dates on which work was done. Proof of actual cost must be submitted within 30 days of recording.
- With each of the above types of work sketches are required to show the location and extent of the work in relation to the nearest claim post. In the case of diamond or other core drilling the sketch must be submitted in duplicate.
- For Geophysical, Geological, Geochemical Surveys and Expenditure Credits - the name of author of report. Covering dates of survey (linecutting & office). Type of instrument used. Total amount of expenditure. Technical reports, maps, expenditure breakdown, receipts must be filed in duplicate with the Minister within 60 days of recording.
- For Land Survey - the name and address of Ontario Land surveyor.

The Required Information is as Follows: (Attach a list if this space is insufficient)

Re SUBSEC. 18 OF SEC. 86 THE MINING ACT.
REPORTS, AND RECEIPTS WILL BE FORWARDED TO
THE MINISTER WITHIN 60 DAYS OF RECORDING
TOTAL COST OF ASSAYS \$112.00

Date AUG 17 1976 Signature of Recorded Holder or Agent Raymond G Ramsay

The Mining Act
Certificate Verifying Report of Work

I, RAYMOND G. RAMSAY
10 COOK ST. BARRIE ONT
(Post Office Address)

- hereby certify:
- That I have a personal and intimate knowledge of the facts set forth in the report of work annexed hereto, having performed the work or witnessed some during and/or after its completion.
 - That the annexed report is true.

Dated AUG 17 1976 Signature Raymond G Ramsay

PATRICIA
MINING DIV.
TO BE FILED
AUG 16 1976

Pa. 295106

THE PENALTY FOR MAKING A FALSE STATEMENT IN THIS REPORT AND/OR CERTIFICATE IS \$500. OR SIX MONTHS IMPRISONMENT OR BOTH

Schedule K's

Ossie M Maggall
 Sawnt Lake Ontario

days worked only - Sept 1975

Type of work	hours	Dates	days accounting credits
M annual labour	12	Aug 23/75	2
"	12	24	2
"	12	25	2
Mechanical Equipment	12	26	4
"	12	27	4
"	12	28	4
M annual labour	12	30	2
"	12	31	2
Mechanical Equipment	12	Sept 1	4
"	12	2	4
"	12	3	4
Total Days credits			34

Total Days manual labour 10

MINISTRY OF NATURAL RESOURCES
RECEIVED
 SEP 13 1976
 RESIDENT GEOLOGIST'S OFFICE
 SIOUX LOOKOUT

PATRICIA
 MINING DIV.
RECEIVED
 AUG 19 1976
 4:00 PM

PATRICIA
MINING DIV.
R E F R I V E D
AUG 19 1976
AM 12:00 PM

Schedule B

Ray Ramsay days worked July - Sept 1975
10 Cook St
Barrie Ont.

Type of work	Hours	Date	days allowed credits
Manual Labour	12	July 24	2
"	12	25	2
Mechanical Equipment	12	26	4
"	12	27	4
"	12	28	4
"	12	29	4
Manual Labour	12	Aug 1	2
"	12	2	2
Mechanical Equipment	12	3	4
"	12	4	4
"	12	5	4
"	12	6	4
Manual Labour	12	Aug 23	2
"	12	24	2
"	12	25	2
Mechanical Labour	12	26	4
"	12	27	4
"	12	28	4
Manual Labour	12	30	2
"	12	31	2
Mechanical Labour	12	Sept 1	4
"	12	2	4
"	12	3	4
Total days Credits			<u>74</u>

Total Days manual work 18

MINISTRY OF NATURAL RESOURCES
RECEIVED
SEP 13 1976
RESIDENT GEOLOGIST'S OFFICE
SIOUX LOOKOUT

Schedule C

Mike Ramsey
10 Cook St
Barrie Ont

Days reported July-Aug. 1975

<u>Type of work</u>	<u>hours</u>	<u>Date</u>	<u>Days assignment credits</u>
Manual Labour	12	July 24	2
"	12	25	2
"	12	26	2
"	12	27	2
"	12	28	2
"	12	29	2
"	12	Aug 1	2
"	12	2	2
"	12	3	2
"	12	4	2
"	12	5	2
"	12	6	2
<u>Total days credits</u>			<u>24</u>

Total Days Manual Labour 24

MINISTRY OF NATURAL RESOURCES
RECEIVED
SEP 13 1976
RESIDENT GEOLOGIST'S OFFICE
SIOUX LOOKOUT

PATRICIA
MINING DIV.
RECEIVED
AUG 19 1976
AM 2:24 PM