



52J07NW5022 W7603-00028 ARMIT LAKE

010

THE MINING ACT REPORT OF WORK

recorded.

To the Recorder of Sioux Lookout Mining Division

I, Fairtell Gold Mines Ltd. T 692 Miner's Licence

name of Recorded Holder

244 Cameron St., Thunder Bay, Ont.

Post Office Address

do hereby report the performance of 80 (eighty) days of Bulldozing type of work

not before reported to be applied on the following contiguous claims

Table with 6 columns: Claim No., Days, Claim No., Days, Claim No., Days. Row 1: 302013, 80, ...

Geological Branch ODM ASSESSMENT FILED RESEARCH OFFICE JUN 29 1976 RECEIVED

All the work was performed on Mining Claim (s) (In the case of geological and/or geophysical survey (s) where more than 18 claims are involved attach a schedule)

READ CAREFULLY: THE FOLLOWING INFORMATION IS REQUIRED BY THE MINING RECORDER.

- For Manual Work, Stripping or Opening up of Mines, Sinking Shafts or Other Actual Mining Operations - Names and addresses of the men who performed the work and the dates and hours of their employment. For Diamond and other Core Drilling - Footage, No. and angle of holes and diameter of core. Name and address of owner or operator of drill. Dates when drilling was done. Signed core log and sketch in duplicate. For Compressed Air or Other Power Driven or Mechanical Equipment Type of drill or equipment. Names and addresses of men engaged in operating equipment and the dates and hours of their employment. For Power Stripping - Type of equipment. Name and address of owner or operator. Amount expended. Dates on which work was done. Proof of actual cost must be submitted within 30 days of recording. With each of the above types of work sketches are required to show the location and extent of the work in relation to the nearest claim post. In the case of diamond or other core drilling the sketch must be submitted in duplicate. For Geophysical, Geological, Geochemical Surveys and Expenditure Credits - the name of author of report. Covering dates of survey (linecutting & office). Type of instrument used. Total amount of expenditure. Technical reports, maps, expenditure breakdown, receipts must be filed in duplicate with the Minister within 60 days of recording. For Land Survey - the name and address of Ontario Land surveyor.

The Required Information is as Follows: (Attach a list if this space is insufficient)

Total Expenditure: \$800.00
Type of Machine used: Tractor - John Deere 450
Time Period: As per attached sheet.

Date June 9/76 Signature of Recorded Holder or Agent

The Mining Act Certificate Verifying Report of Work

I, Fairtell Gold Mines Ltd. 244 Cameron Street, THUNDER BAY, P., Ontario P7A 4B1 (Post Office Address)

hereby certify:

- 1. That I have a personal and intimate knowledge of the facts set forth in the report of work annexed here-to, having performed the work or witnessed same during and/or after its completion. 2. That the annexed report is true.

Dated 19 Signature

RECEIVED JUN 11 1976 AM 7:00 PM 1976

Signature

Pa. 302013

THE PENALTY FOR MAKING A FALSE STATEMENT IN THIS REPORT AND/OR CERTIFICATE IS \$500. OR SIX MONTHS IMPRISONMENT OR BOTH



52J07NW5022 W7603-00028 ARMIT LAKE

900

Claim #303013 Armit Lake Sheet

Total amount spent: \$800.00

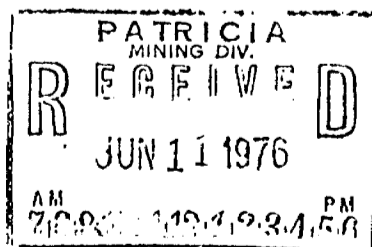
Bulldozing and Stripping John Deere 450-D

5 days

8 hrs. per day = 40 hrs.

Rate: \$20.00 per hr. = \$800.00

Total allowed days 80



No. _____
RECEIVED FROM *October 31 1972*
B B M. INVESTMENTS \$ *750.00*
The sum of *Seven hundred & Fifty* Dollars
(RE) Patricia Mining Co. (Fairview Lake) Paul R. Kelly

PATRICIA
MINING DIV.
R E C E I V E D
JUN 11 1976
AM 7 8 9 10 11 12 1 2 3 4 5 6 PM

Armit lake
M-2744

Gayo Lake

Po
302013

2M.

3M.

7TH BASE LINE SURVEYED 4M. BY BEATTY & BEATTY O.L.S. 5M.

Marchington R.

Id No. 69

West Part
of
69

East Part
of
69

Kashaweogama

Lake

56'

55'

54'

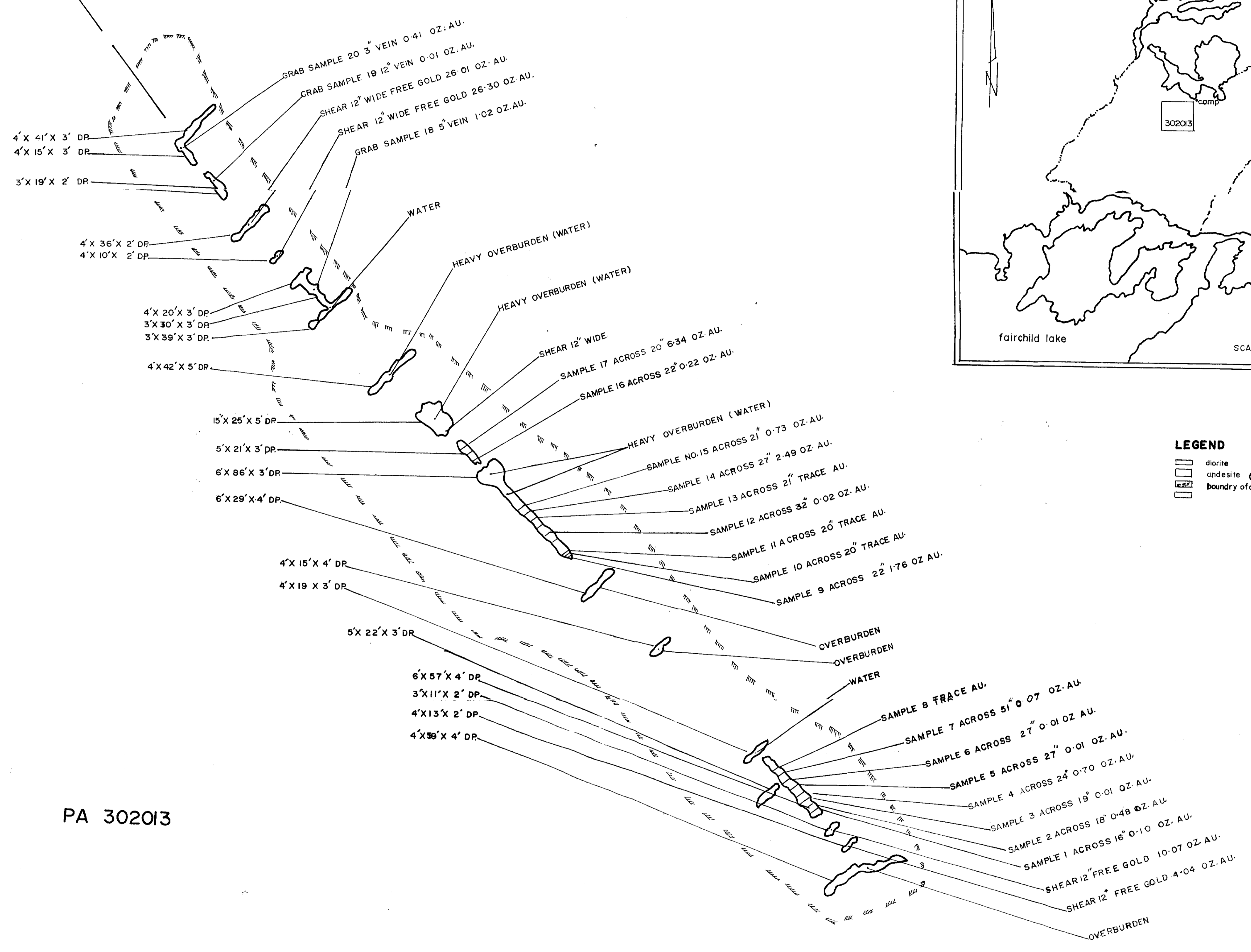
53'

52'

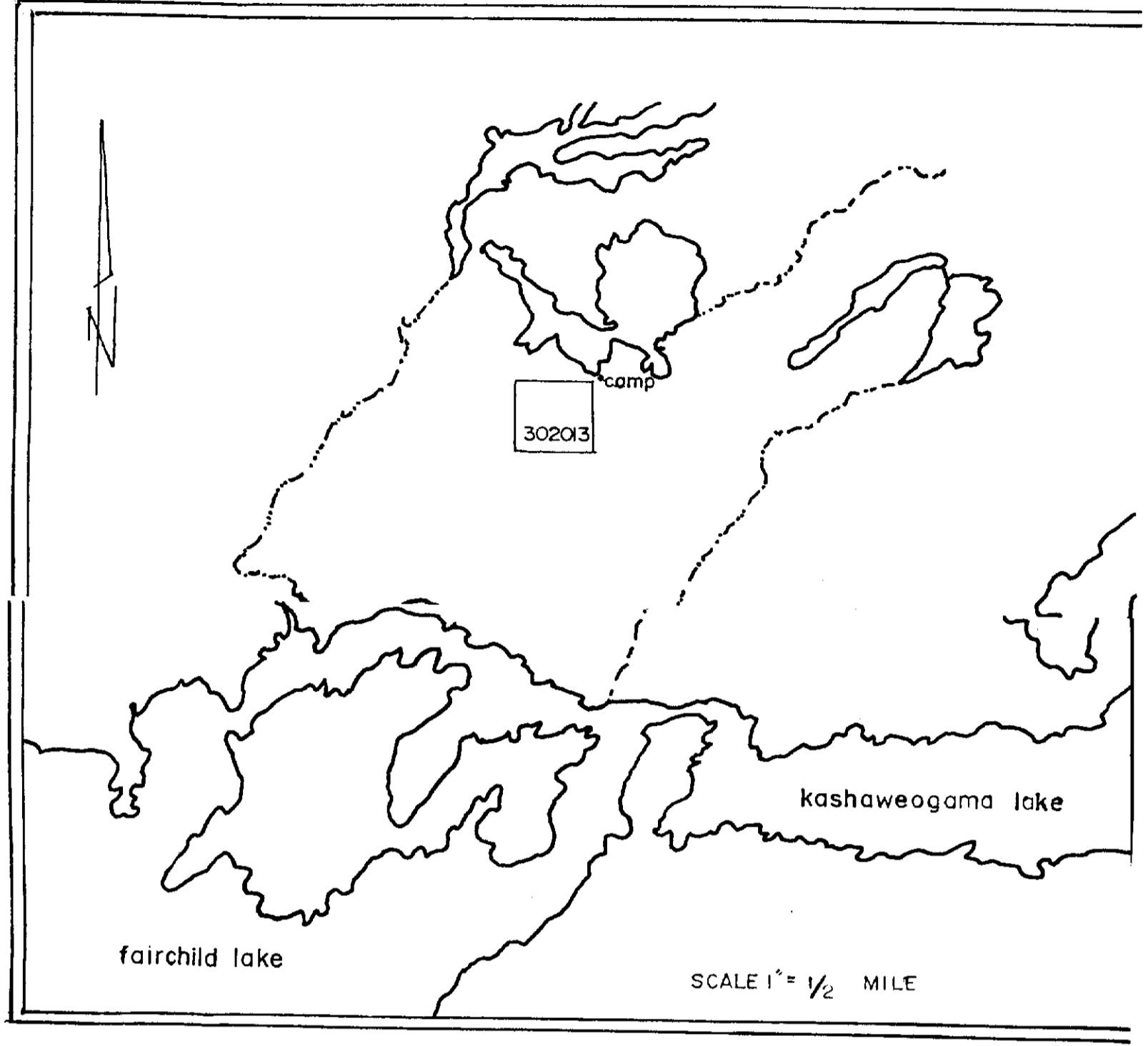
51'

HOUGHTON LAKE - M.2165

200'



PA 302013



LEGEND

- diorite
- andesite (greenstone)
- boundary of area bulldozed, timber removed.

SCALE 1" = 40'

B.B.M. INVESTMENTS LTD.
 PROPERTY NO. 5,
 — ARMIT LAKE GOLD SHOWING —

