



52J07NW8934 52J07NW15C1 ARMIT LAKE

ARMIT LAKE

010



ONTARIO

M. 279.9

A separate form is required for each type of work to be recorded.

# 127

THE MINING ACT REPORT OF WORK

To the Recorder of Patricia Mining Division

I, Dave Thorsteinson name of Recorded Holder Miner's Licence

113 S. Clarkson Avenue, Thunder Bay, Ontario Post Office Address

do hereby report the performance of 140 days of Trenching MECH EQUIP type of work

not before reported to be applied on the following contiguous claims

Claim No.	Days	Claim No.	Days	Claim No.	Days
Pa 302013	140				
302013	120	MECH EQUIP			
302013	20	MAN LABOUR			

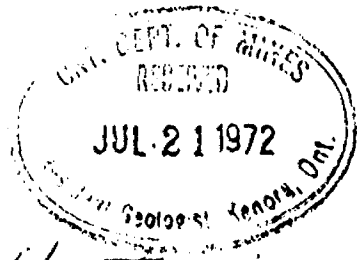
All the work was performed on Mining Claim (s) Pa 302013 (In the case of geological and/or geophysical survey (s) where more than 18 claims are involved attach a schedule)

READ CAREFULLY: THE FOLLOWING INFORMATION IS REQUIRED BY THE MINING RECORDER.

- For Manual Work, Stripping or Opening up of Mines, Sinking Shafts or Other Actual Mining Operations - Names and addresses of the men who performed the work and the dates and hours of their employment.
- For Diamond and other Core Drilling - Footage, No. and angle of holes and diameter of core. Name and address of owner or operator of drill. Dates when drilling was done. Signed core log and sketch in duplicate.
- For Compressed Air or Other Power Driven or Mechanical Equipment - Type of drill or equipment. Names and addresses of men engaged in operating equipment and the dates and hours of their employment.
- For Power Stripping - Type of equipment. Name and address of owner or operator. Amount expended. Dates on which work was done. Proof of actual cost must be submitted within 30 days of recording.
- With each of the above types of work sketches are required to show the location and extent of the work in relation to the nearest claim post. In the case of diamond or other core drilling the sketch must be submitted in duplicate.
- For Geophysical, Geological, Geochemical Surveys and Expenditure Credits - the name of author of report. Covering dates of survey (linecutting & office). Type of instrument used. Total amount of expenditure. Technical reports, maps, expenditure breakdown, receipts must be filed in duplicate with the Minister within 60 days of recording.
- For Land Survey - the name and address of Ontario Land surveyor.

The Required Information is as Follows: (Attach a list if this space is insufficient)

See attached sheet.



Date May 23/72

D. Thorsteinson Signature of Recorded Holder or Agent

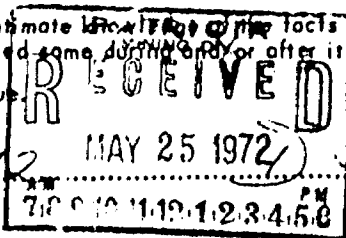
The Mining Act Certificate Verifying Report of Work

I, Dave Thorsteinson 113 S. Clarkson Avenue, Thunder Bay, Ontario (Post Office Address)

hereby certify:

- That I have a personal and intimate knowledge of the facts set forth in the report of work annexed hereto, having performed the work or witnessed same during or after its completion.
- That the annexed report is true.

Dated May 23 1972



D. Thorsteinson Signature

Pa - 302013

ASSESSMENT WORK BREAKDOWN- Pa 302011

FIELD WORK

Dave Thorsteinson, 113 S. Clarkson Ave., Thunder Bay, Ontario

October 1, 1972 to October 15, 1972  
15 days @ 12 hrs.....180 hrs

Nolan Cox, Beardmore, Ontario

October 1, 1972 to October 15, 1972  
15 days @ 12 hrs.....180 hrs

360 hrs

1 credit for each 3 hrs worked....360/3.....120 assessment credits

MANUAL LABOR

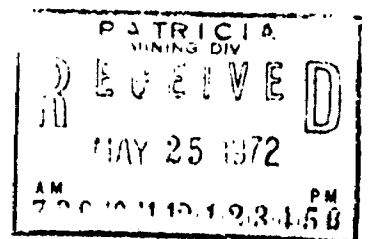

Joe Thorsteinson, Beardmore, Ontario

October 1, 1972 to October 15, 1972  
15 days @ 8 hrs.....120 hrs

1 credit for each 6 hrs worked....120/6.....20 assessment credits

*D. Thorsteinson*

TOTAL ASSESSMENT CREDITS..... 140





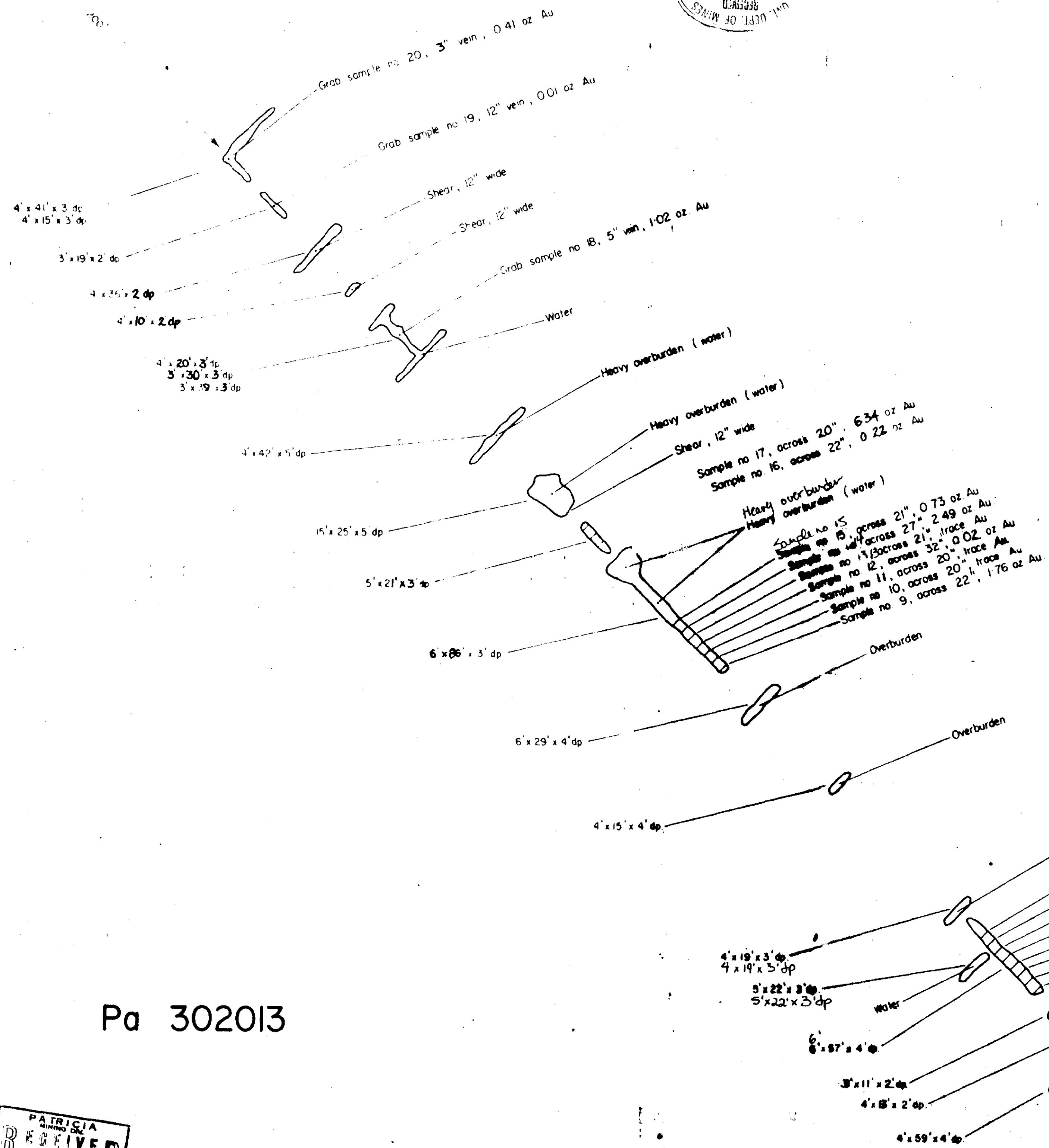
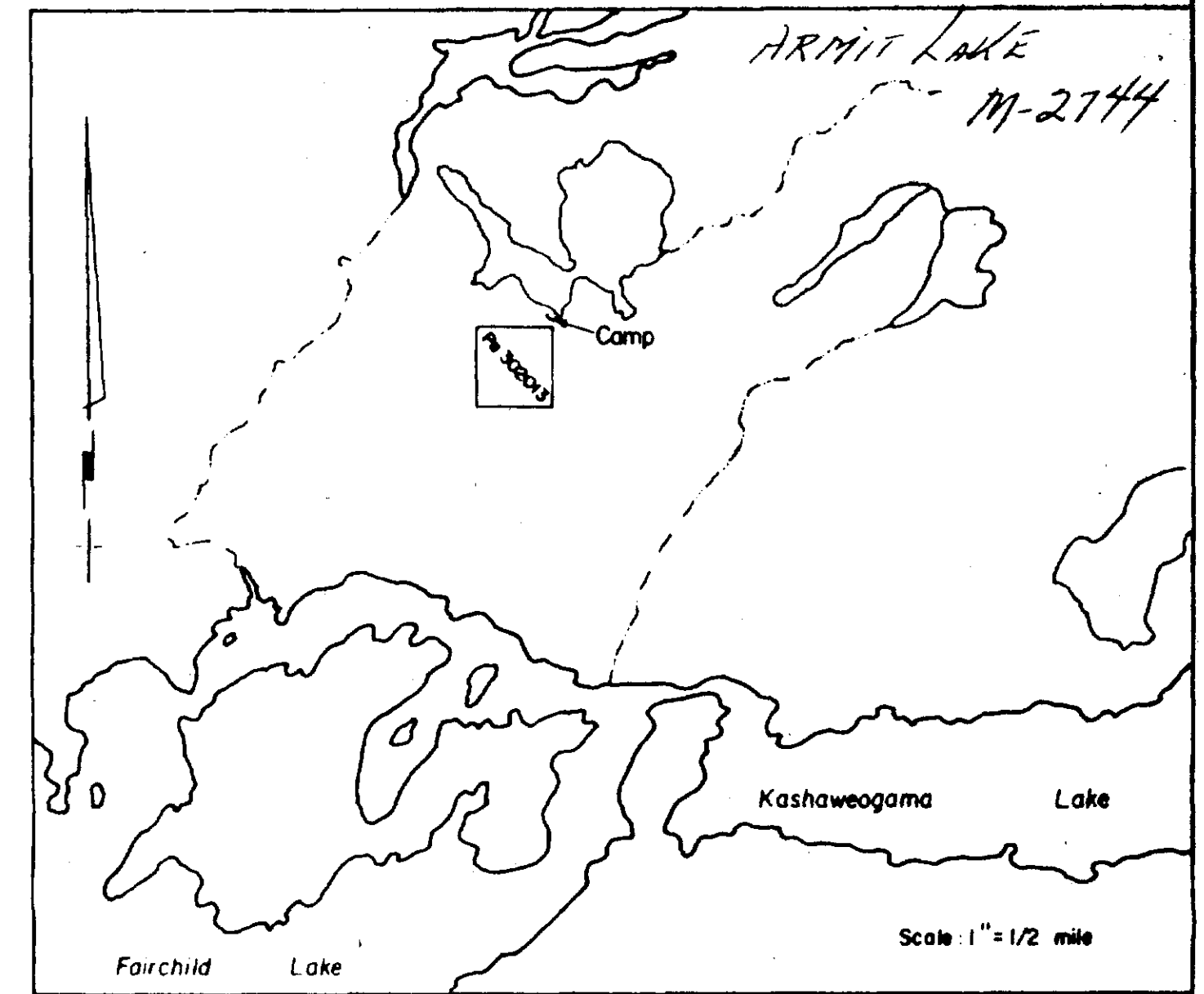
SEE ACCOMPANYING  
MAP(S) IDENTIFIED AS

52T/07NW-0015-C-#1

LOCATED IN THE MAP  
CHANNEL IN THE FOLLOWING  
SEQUENCE (X)

		X
--	--	---

ONT. DEPT. OF MINES  
RECEIVED  
JUL 21 1972  
Geologist, Kenora, Ont.




LEGEND

- Diorite
- Andesite (greenstone)

Pa 302013

PATRICIA  
RECEIVED  
MAY 25 1972  
7 8 9 10 11 12 1 2 3 4 5 6



52J/07NW-0015-C-11  
ONT. DEPT. OF MINES  
RECEIVED  
JUL 21 1972  
Geologist, Kenora, Ont.

TRENCH + SAMPLING  
LOCATION  
Scale: 1" = 40'

128

