



DIAMOND DRILLING



52J08NW9221 24 JUTTEN

010

TOWNSHIP: Jutten

REPORT NO.: 24

WORK PERFORMED BY: Roland Moede

<u>CLAIM No.</u>	<u>HOLE No.</u>	<u>FOOTAGE</u>	<u>DATE</u>	<u>NOTE</u>
PA 640779	1	102	Sept/84	(1)
	2	103	Sept/84	(1)
TOTAL	2 DH	205 FT		

NOTES: (1) #141-84

PROPERTY EDMUND TUBE

WELL NUMBER 522

SHEET NUMBER 1 of 1

DIAMOND DRILL RECORD

SECTION FROM _____ TO _____

LOCATION Lat. 1000' E of Bst # B Cl. C48779
DEP. 100' N of same line
 ELEVATION OF COLLAR ?
 DATUM _____

STARTED SEPT 21 1984

COMPLETED SEPT 27 1984

ULTIMATE DEPTH 102.0 feet

DIRECTION AT START BEARING _____
DIP 450

PROPOSED DEPTH _____

DEPTH FEET	FORMATION	SAMPLE NO	WIDTH OF SAMPLE	GOLD %	SLUDGE GOLD %
0-102	FINE GRAINED LIGHT GREEN ANDESITE LACED WITH NUMEROUS CARBONATE STRINGERS - CHLORITIZED SLIPS				
5.8 - 6.8	CARBONATE STRINGERS				
35.0 - 37.0	QUARTZ VEIN				
55.0 - 67.0	SLIGHTLY BANNED & CHLORITIZED				
59.0 - 59.2	FINE STRINGERS OF SPHALERITE & CHALCOPYRITE				
102	END				

PATRICIA MINING DIV.
RECEIVED
 OCT 12 1984
 A.M. _____ P.M. _____
 7 8 9 10 11 12 1 2 3 4 5 6

DRILLED BY KENORR DIAMOND DRILLING

SIGNED B. J. A. Brindley

PROPERTY UNDEVELOPED MINERAL

HOLE NUMBER _____
 SHEET NUMBER 1 OF 1
 SECTION FROM _____ TO _____

DIAMOND DRILL RECORD

LOCATION Lat 1000' E of No 3 Post CL 640 770'
Dep 570' N of Subsea Point
 ELEVATION OF COLLAR _____
 DATUM _____
 DIRECTION AT START BEARING N - 50° - W
 DIP 7.0°

STARTED Sept 27 1984
 COMPLETED Sept 28 / 84
 ULTIMATE DEPTH 1030 feet
 PROPOSED DEPTH _____

DEPTH FEET	FORMATION	SAMPLE NO	WIDTH OF SAMPLE	GOLD %	SLUDGE GOLD %
0 - 5.1	FINE GRAINED ANDESITE BY GREEN FINE GRAINED ANDESITE BY GREEN 12.0 - 12.4 BARREN QTZ VEIN 12.0 - 12.9 BARREN QTZ VEIN 21.0 - 21.2 QTZ VEIN BARREN 21.0 - 21.2 QTZ VEIN BARREN				
55.0	ANDESITE IMPREGNATED WITH AND ANDESITE IMPREGNATED WITH CARBONATE CREATING A MOTTLED SPECT ACCELERATING A MOTTLED APPEARANCE A FEW SPECIES OF SPHALERITE AND CHALCOOPYRITE.				
78.5 - 79.5	HIGHLY SILICEOUS ANDESITE FINE GRAINED WITH SOME FINE GRAINED WITH SOME FINE QTZ STRINGERS FINE QTZ STRINGERS A FEW SPECIES OF SPHALERITE AND CHALCOOPYRITE.				
103.0	END LOST CORE 3-41.7 43.1 - 43.2 43.1 - 43.2				

PATRICIA MINING DIV.
DETECTIVE
 OCT 12 1984
 A.M. P.M.
 THURSDAY OCT 12 1984

MINED, 10 MONTHS - STOCK FORM NO 501 REV. 8/74

DRILLED BY KEYNORA DIAMOND DRILLING

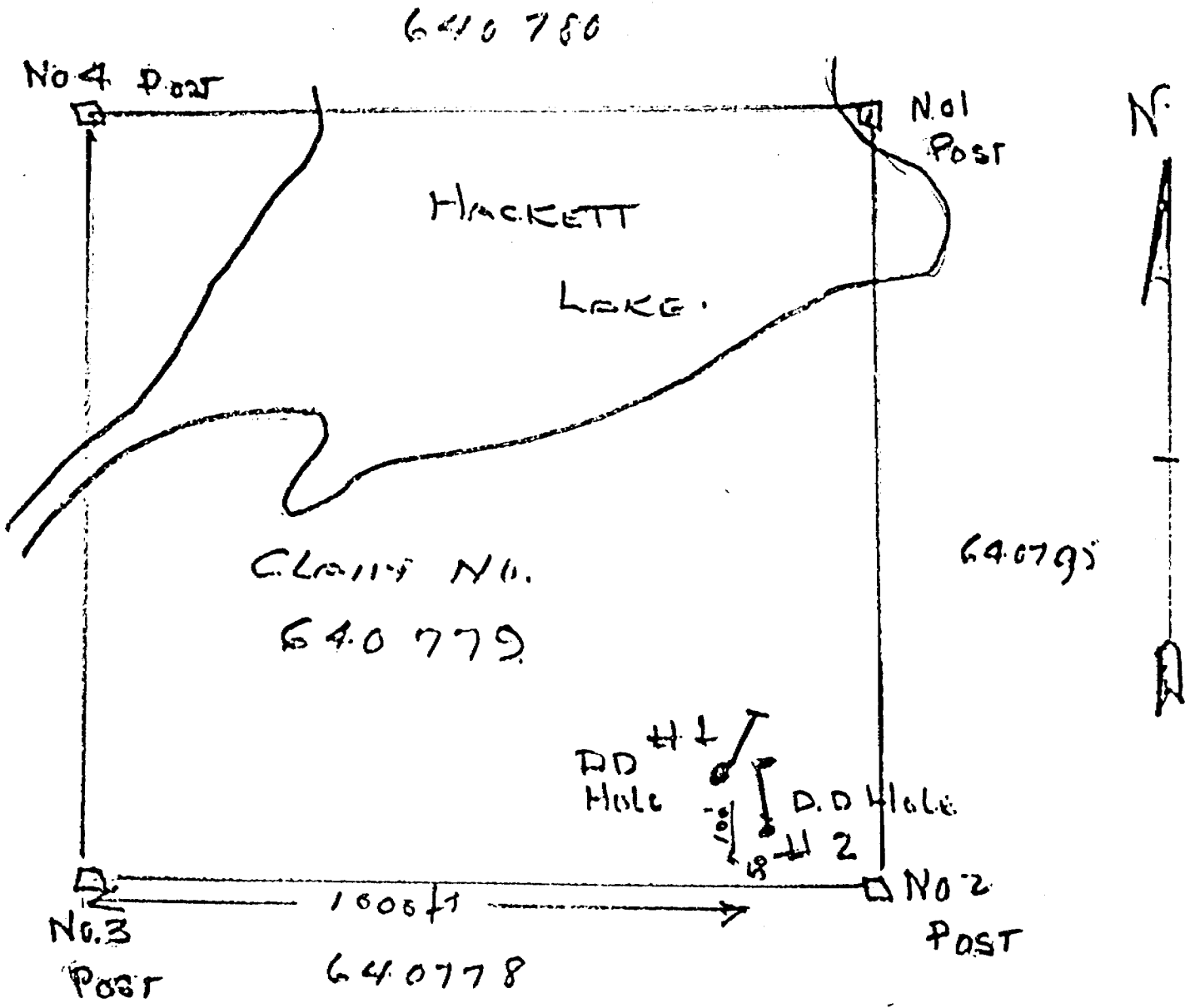
SIGNED B. J. A. Brown

111 N.

SHOWING LOCATION of

DIAMOND DRILL HOLE

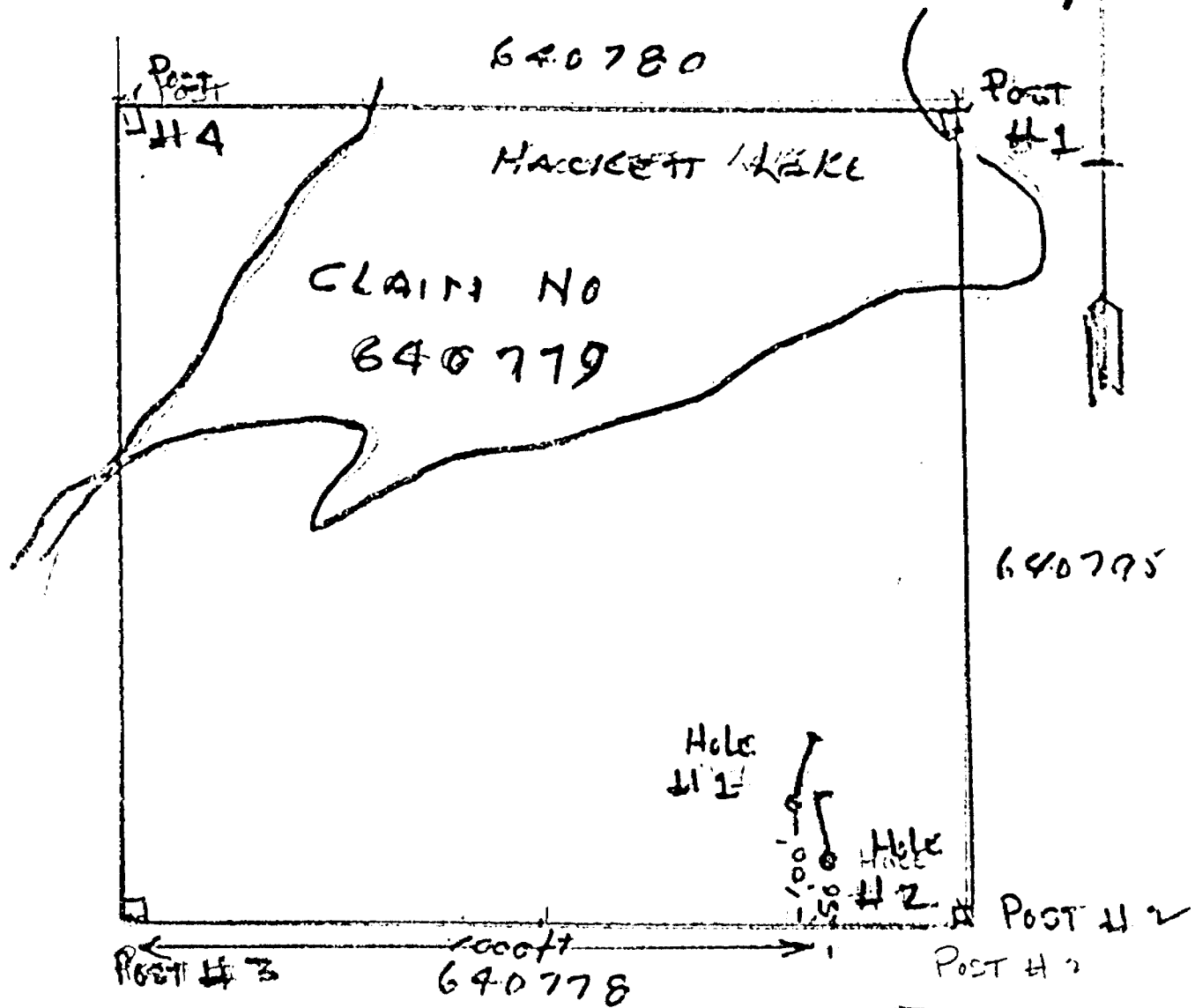
PATROL DIV.	
R	D
OCT 14 1931	
A.M.	P.M.
7	8
9	10
11	12
1	2
3	4
5	6



ROLAND HOEDE PROPERTY

B.H. Bentley.

PLAN - SHOWING LOCATION
of
DIAMOND DRILL HOLES



SCALE: 1" = 225 feet

ROLAND HOEDE PROPERTY

Survey Lake Cont.
Oct. 2, 1984

PATRICIA MINGSEV
RECEIVED
OCT 12 1984
A.M. P.M.
7:8:9:10:11:12:1:2:3:4:5:6

BHT Dranky

KENORA DIAMOND DRILLING LTD.

P.O. BOX 661 — KENORA, ONTARIO P9N 3X6 — PHONE 548-5569

792

KENORA, ONTARIO October 4 19 84

HOLLAND MOEDE

SAVANT LAKE

ONTARIO

DIAMOND DRILLING AT SAVANT LAKE Sept/84					Debit		Credit		Balance	
HOLE #	FROM	TO	FOOTAGE	UNIT PRICE						
1	0	102	102	\$20.00	\$	2040	00			
2	0	103	103	\$20.00		2060	00			4100 00

Paid in full
Paid MacIsaac
K.D.D.

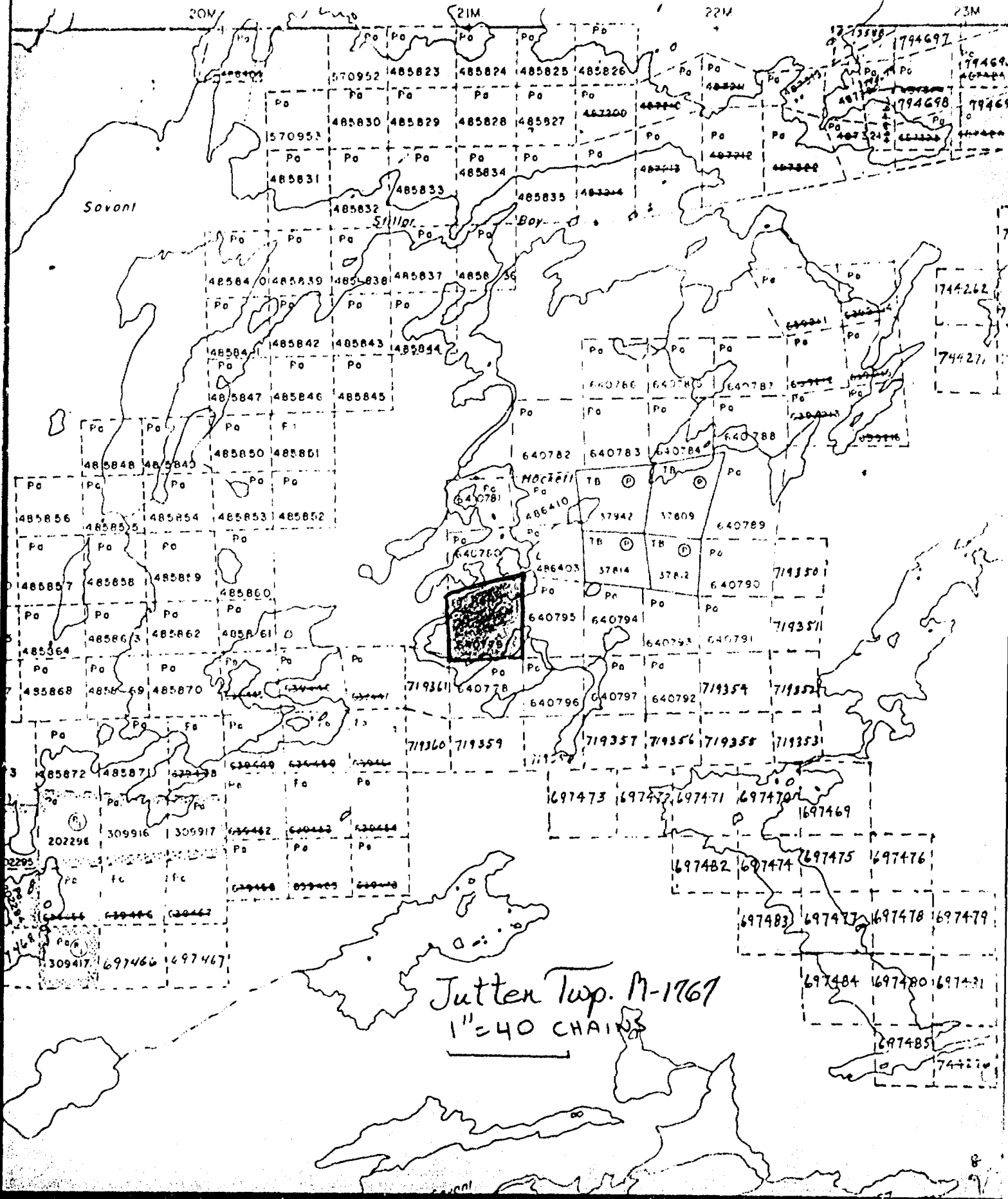
PATRICIA MINING DIV.
RECEIVED
 OCT 12 1984
 A.M. P.M.
 7|8|9|10|11|12|1|2|3|4|5|6



52J08NW9221 24 JUTTEN

900

POISSON TWP. M-1865



Jullet Township M-1767

rik #84-141

Instructions - Supply required data on a separate form for each type of work to be recorded (see table below). For Geo-technical work use form no. 1362 "Report of Work (Geological, Geophysical, Geochemical and Expenditures)".

The Mining Act

Name and Postal Address of Recorded Holder: ROLAND Mced E
 Prospectors Licence No.: 56299
SAYANT LAKE CRT CANADA - NEW DEL-POV 250

Summary of Work Performance and Distribution of Credits

Total Work Days Cr. claimed <u>213</u>	Mining Claim			Mining Claim			Mining Claim		
	Prefix	Number	Work Days Cr.	Prefix	Number	Work Days Cr.	Prefix	Number	Work Days Cr.
For Performance of the following work. (Check one only) <input type="checkbox"/> Manual Work <input type="checkbox"/> Shaft Sinking Drifting or other Lateral Work. <input type="checkbox"/> Compressed Air, other Power driven or mechanical equip. <input type="checkbox"/> Power Stripping <input checked="" type="checkbox"/> Diamond or other Core drilling <input type="checkbox"/> Land Survey		640779	15		640781	12		640778	10
		640794	10		640787	8		640784	10
		640785	12		640793	10		640790	11
		640791	11		640782	12		640796	10
		640797	10		640788	11			
		640780	10		640783	10			
		640786	10		640784	11			
		640792	10		640795	10			

All the work was performed on Mining Claim(s): 640779

Required Information eg: type of equipment, Names, Addresses, etc. (See Table Below)

DIAMOND DRILLED = KENONA DIAMOND DRILLING = 205 yds.
 Sept 21st Thru SEPT 30th. Core Specimens = 8 days
213 days
 MICHAEL Mced AS, HELPER, wages 800.00
 Camp Food ETC = 200.00
 AIR CRAFT FARE = 657.00
 BOAT RENTAL = 75.00
 CORE SAMPLES FOR ASSAYS
 SENT TO BELLWHITE LAB - HULLYBURN
 ESTIMATED COST 7 SAMPLES = 150.00

Recorded

PATRICIA MINING DIV.
RECEIVED
 OCT 12 1984
 A.M. 7 8 9 10 11 12 1 2 3 4 5 6 P.M.

P. 640778

Date of Report: Oct 9 - 84
 Recorded Holder or Agent (Signature): Roland Mced E

Certification Verifying Report of Work

I hereby certify that I have a personal and intimate knowledge of the facts set forth in the Report of Work annexed hereto, having performed the work or witnessed same during and/or after its completion and the annexed report is true.

Name and Postal Address of Person Certifying: _____

Date Certified: _____ Certified by (Signature): _____

Table of Information/Attachments Required by the Mining Recorder

Type of Work	Specific information per type	Other information (Common to 2 or more types)	Attachments
Manual Work	Nil	Names and addresses of men who performed manual work/operated equipment, together with dates and hours of employment.	Work Sketch: these are required to show the location and extent of work in relation to the nearest claim post.
Shaft Sinking, Drifting or other Lateral Work			
Compressed air, other power driven or mechanical equip.	Types of equipment	Names and addresses of owner or operator together with dates when drilling/stripping done.	Work Sketch (as above) in duplicate
Power Stripping	Type of equipment and amount expended. Note: Proof of actual cost must be submitted within 30 days of recording.		
Diamond or other core drilling	Signed core log showing; footage, diameter of core, number and angles of holes.	Nil	Nil
Land Survey	Name and address of Ontario land surveyor.		

Savant Lake Ont
October 2 1984

To whom it may concern:

This is to certify that I, P.D.F. Brealey of 137 Royal Orchard Blvd, Thornhill Ont am a member of the Professional Engineers of the Province of Ontario in good standing. — and that I have logged the core presented to me and submit:

- 1 - Logs in duplicate of Holes NOS 1 + 2 as being drilled on the Poly Mode Property, Hackett Lake area - more particularly on claim NO. 640779.
2. A plan in detail showing the location of holes 1 + 2 on claim # 640779 in duplicate.
3. A Plan of the "Poly Mode Group" of claims in duplicate.

The core is stored in a shed at the rear of the Savant Lake Hotel Savant Lake Ont

all of which is respectfully submitted.

P.D.A. Brealey P. Eng

