



52K01SE0330 52K01SE0011B1 VERMILION

010

Diamond Drilling

Township of VERMILION

Report NO: 18

Work performed by: Denree Consolidated Mines Limited

Claim NO	Hole NO	Footage	Date	Note
PA 10504	1	17'	Aug/54	
	2	16'	Aug/54	
	3	18'	Aug/54	
	4	19'	Aug/54	
	5	15'	Aug/54	
	6	18'	Aug/54	
	7	19'	Aug/54	
	8	17'	Aug/54	
	9	20'	Aug/54	
	10	15'	Aug/54	
	11	18'	Aug/54	
	12	16'	Aug/54	
	13	16'	Aug/54	
	14	16'	Aug/54	

Notes:

Total: 14 D&A 240 FT

PROPERTY DENREE CONS MINES LTD.

HOLE NUMBER 1

SHEET NUMBER 1


# DIAMOND DRILL RECORD

SECTION FROM 0.0 TO 17.0

LOCATION: LAT \_\_\_\_\_  
 DEP. \_\_\_\_\_  
 ELEVATION OF COLLAR \_\_\_\_\_  
 DATUM \_\_\_\_\_  
 DIRECTION AT START: BEARING 180°  
 DIP 90

STARTED AUG. 5/54  
 COMPLETED AUG. 5/54  
 ULTIMATE DEPTH 17.0'  
 PROPOSED DEPTH \_\_\_\_\_

DEPTH FEET	FORMATION	SAMPLE NO.	WIDTH OF SAMPLE	GOLD \$	SLUDGE GOLD \$
0.0 - 17.0	PORPHYRY				



NORTHERN MINER PRESS LIMITED, TORONTO—STOCK FORM NO. 801 REV. 9/44

DRILLED BY A. ANDERSON

SIGNED H.A. McQueen

PROPERTY DENREE CONS. MINES LTD.

HOLE NUMBER 2

SHEET NUMBER 1

# DIAMOND DRILL RECORD

SECTION FROM 00 TO 16.0

LOCATION: LAT \_\_\_\_\_  
 DEP. \_\_\_\_\_  
 ELEVATION OF COLLAR \_\_\_\_\_  
 DATUM \_\_\_\_\_  
 DIRECTION AT START: BEARING 150°  
 DIP 45°

STARTED AUG 5<sup>th</sup> / 54  
 COMPLETED AUG 5 / 54  
 ULTIMATE DEPTH 16'0"  
 PROPOSED DEPTH \_\_\_\_\_

DEPTH FEET	FORMATION	SAMPLE NO.	WIDTH OF SAMPLE	GOLD \$	SLUDGE GOLD \$	
0.0-16.0	PORPHYRY.					

ONTARIO MINING DIVISION  
 SEP 2 1954  
 SIOUX LOUDEST. ONT.

NORTHERN MINER PRESS LIMITED, TORONTO—STOCK FORM NO. 501 REV. 9/44

DRILLED BY N. ANDERSON

SIGNED H. A. McQueen

PROPERTY DENREE CONS. MINES LTD.

HOLE NUMBER 3.

SHEET NUMBER 1.


# DIAMOND DRILL RECORD

SECTION FROM 0.0 TO 18.0

LOCATION: LAT \_\_\_\_\_  
DEP. \_\_\_\_\_  
ELEVATION OF COLLAR \_\_\_\_\_  
DATUM \_\_\_\_\_  
DIRECTION AT START: BEARING 180°  
DIP 45°

STARTED AUG. 5<sup>th</sup> 1954  
COMPLETED AUG. 6<sup>th</sup> 1954  
ULTIMATE DEPTH 18.0'  
PROPOSED DEPTH \_\_\_\_\_

DEPTH FEET	FORMATION	SAMPLE NO.	WIDTH OF SAMPLE	GOLD \$	SLUDGE GOLD \$
<u>0.0-18.0</u>	<u>PORPHYRY</u>				



NORTHERN MINER PRESS LIMITED, TORONTO—STOCK FORM NO. 801 REV. 9/44

DRILLED BY N. ANDERSON

SIGNED N.A. McQueen

PROPERTY DEARREE CONS. MINES LTD.

HOLE NUMBER 4

SHEET NUMBER 1


# DIAMOND DRILL RECORD

SECTION FROM 0.0 TO 19.0

LOCATION: LAT \_\_\_\_\_  
 DEP. \_\_\_\_\_  
 ELEVATION OF COLLAR \_\_\_\_\_  
 DATUM \_\_\_\_\_  
 DIRECTION AT START: BEARING 150°  
 DIP 45°

STARTED AUG-6/54  
 COMPLETED AUG 6/54  
 ULTIMATE DEPTH 19' 0"  
 PROPOSED DEPTH \_\_\_\_\_

DEPTH FEET	FORMATION	SAMPLE No.	WIDTH OF SAMPLE	GOLD \$	SLUDGE GOLD \$
<u>0.0 - 19.0</u>	<u>PORPHYRY.</u>				



NORTHERN MINER PRESS LIMITED, TORONTO—STOCK FORM NO. 501 REV. 9/44

DRILLED BY N. ANDERSON

SIGNED H. G. McQueen

PROPERTY DENREE CONS. MINES LTD


HOLE NUMBER 05  
SHEET NUMBER 1  
SECTION FROM 0.0 TO 15.0

# DIAMOND DRILL RECORD

LOCATION: LAT \_\_\_\_\_  
DEP. \_\_\_\_\_  
ELEVATION OF COLLAR \_\_\_\_\_  
DATUM \_\_\_\_\_  
DIRECTION AT START: BEARING 160°  
DIP 45

STARTED AUG 6/54  
COMPLETED AUG 6/54  
ULTIMATE DEPTH 15.0'  
PROPOSED DEPTH \_\_\_\_\_

DEPTH FEET	FORMATION	SAMPLE NO.	WIDTH OF SAMPLE	GOLD \$	SLUDGE GOLD \$
0.0-15.0	PORPHYRY				



NORTHERN MINER PRESS LIMITED, TORONTO—STOCK FORM NO. 501 REV. 5/44

DRILLED BY A. ANDERSON

SIGNED H. G. McQueen

PROPERTY DENREE COMS MINES LTD.

HOLE NUMBER 6

SHEET NUMBER 1

### DIAMOND DRILL RECORD

SECTION FROM 0.0 TO 18.6

LOCATION: LAT \_\_\_\_\_  
 DEP. \_\_\_\_\_  
 ELEVATION OF COLLAR \_\_\_\_\_  
 DATUM \_\_\_\_\_  
 DIRECTION AT START: BEARING 150°  
 DIP 75°

STARTED AUG-7/59  
 COMPLETED AUG-7/59  
 ULTIMATE DEPTH 18.6'  
 PROPOSED DEPTH \_\_\_\_\_

DEPTH FEET	FORMATION	SAMPLE NO.	WIDTH OF SAMPLE	GOLD \$	SLUDGE GOLD \$
<u>00-18.0</u>	<u>PORPHYRY</u>				

NORTHERN MINER PRESS LIMITED, TORONTO-STOCK FORM NO 501 REV. 9/44

DRILLED BY N. ANDERSON

SIGNED H. C. McQueen

PROPERTY DENREE CONS. MINES LTD

HOLE NUMBER 1

SHEET NUMBER 1

# DIAMOND DRILL RECORD

SECTION FROM 2.0 TO 19.0

LOCATION: LAT \_\_\_\_\_  
DEP \_\_\_\_\_  
ELEVATION OF COLLAR \_\_\_\_\_  
DATUM \_\_\_\_\_  
DIRECTION AT START: BEARING 150°  
DIP 25

STARTED Aug 7/54  
COMPLETED Dec 7/54  
ULTIMATE DEPTH 19.0'  
PROPOSED DEPTH \_\_\_\_\_

DEPTH FEET	FORMATION	SAMPLE NO.	WIDTH OF SAMPLE	GOLD \$	SLUDGE GOLD \$		
0.0-19.0	PORPHYRY						

NORTHERN MINER PRESS LIMITED, TORONTO-STOCK FORM NO. 801 REV. 9/44

DRILLED BY N. J. ANDERSON

SIGNED H. G. McQueen

















No. 1

CLAIM No.  
PA-10504.


No. 1

- 1 ●
- 2 ●
- 3 ●
- 4 ●
- 5 ●
- 6 ●
- 7 ●
- 8 ●
- 9 ●
- 10 ●
- 11 ●
- 12 ●
- 13 ●
- 14 ●

*Graph*  
*Seds*

No. 3

7.0 D.D. HOLE



No. 2



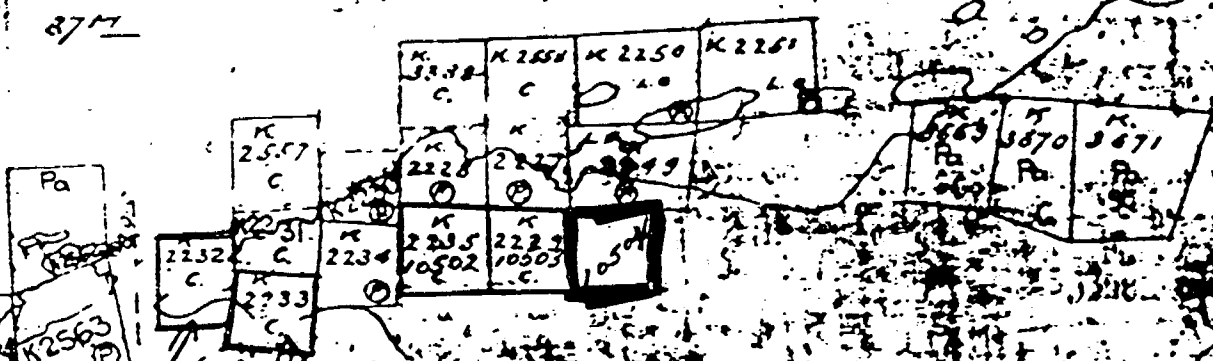
# VERMILION LAKE.

SCALE: 1" = 4000'

LOMOND TWP.

VERMILION TWP. 2272

*Penobscot*



Kennedy Lodge

Summer House

# VERMILION LAKE.

CON 2.

Office	Province	Dist.
168897		

PH-24

86M

Pa 16500 Pa 10501

90.00

87M

80.00