

Diamond Drilling



52K015W0003 52K015W0017B1 VERMILION

010

Township of VERMILION

Report NO: 10

Work performed by: Denree Consolidated Mines Limited

Claim NO	Hole NO	Footage	Date	Note
PA 10504	A-1	40'		
PA 10503	A-2	40'		
PA 10501	A-3	19'		
	A-4	22'		
	A-5	18'		
	A-6	21'		

TOTAL: 6 DH 160 FT

Notes:

DENREE CONSOLIDATED MINES LIMITED

Hole. A-1,                      Direction, Mag South                      Angle, 45  
O.O. - 40.0                      Sheared porphyry

9-15-115

Drilled by: N. Anderson                      Signed: \_\_\_\_\_

DENREE CONSOLIDATED MINES LIMITED

Hole. A-2                      Direction, Mag south,                      Angle, 45  
O.O. - 40.0                      Sheared porphyry

9-1-116

Drilled by: N. Anderson                      Signed: \_\_\_\_\_

DENREE CONSOLIDATED MINES LIMITED

D.D. Holes Nos. A-3, A-4, A-5, A-6

Direction, Mag. South,                      Angle, 45

Hole. A-3

O.O. - 19.0                      Sediments, graywacke and conglomerate

9-19-114

Hole. A-4

O.O. - 22.0                      Sediments

Hole. A-5

O.O. - 18.0                      Sediments

Hole. A-6

O.O. - 21.0                      Sediments

**DUPLICATE COPY  
POOR QUALITY ORIGINAL  
TO FOLLOW**

Drilled by: N. Anderson                      Signed: \_\_\_\_\_

5

DEERE CONSOLIDATED MINES LIMITED

Hole. A-1, Direction, Mag south, Angle, 45

0.0 - 40.0' Sheared porphyry

Drilled by. H. Anderson

Signed \_\_\_\_\_

9-15-115

DEERE CONSOLIDATED MINES LIMITED

Hole. A-2 Direction, Mag south, Angle, 45

0.0 - 40.0 Sheared porphyry

Drilled by. H. Anderson

Signed \_\_\_\_\_

9-1-116

4

DEERE CONSOLIDATED MINES LIMITED

D.D.Holes Nos. A-3, A-4, A-5, A-6,  
Direction, Mag. South, Angle, 45.

Hole. A-3

0.0 - 19.0 Sediments. graywacke and conglomerate

Hole. A-4

0.0 - 22.0 Sediments,

Hole. A-5

0.0 - 18.0 Sediments

Hole. A-6

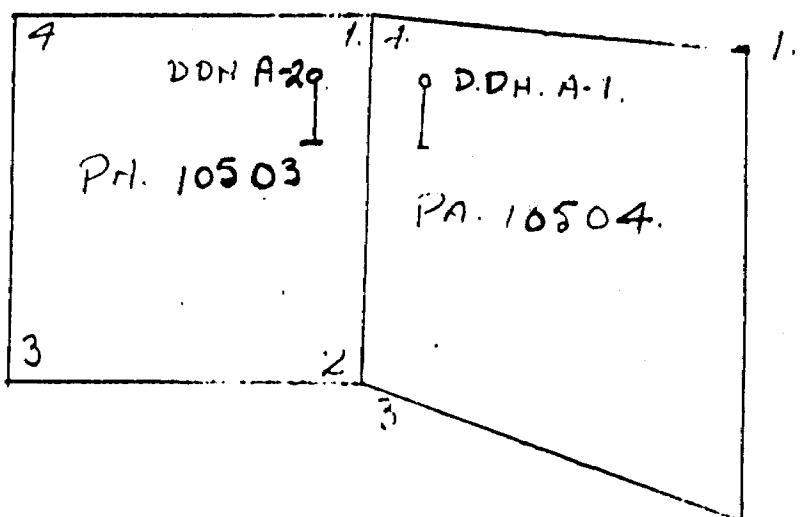

0.0 - 21.0 Sediments

Drilled by H. Anderson

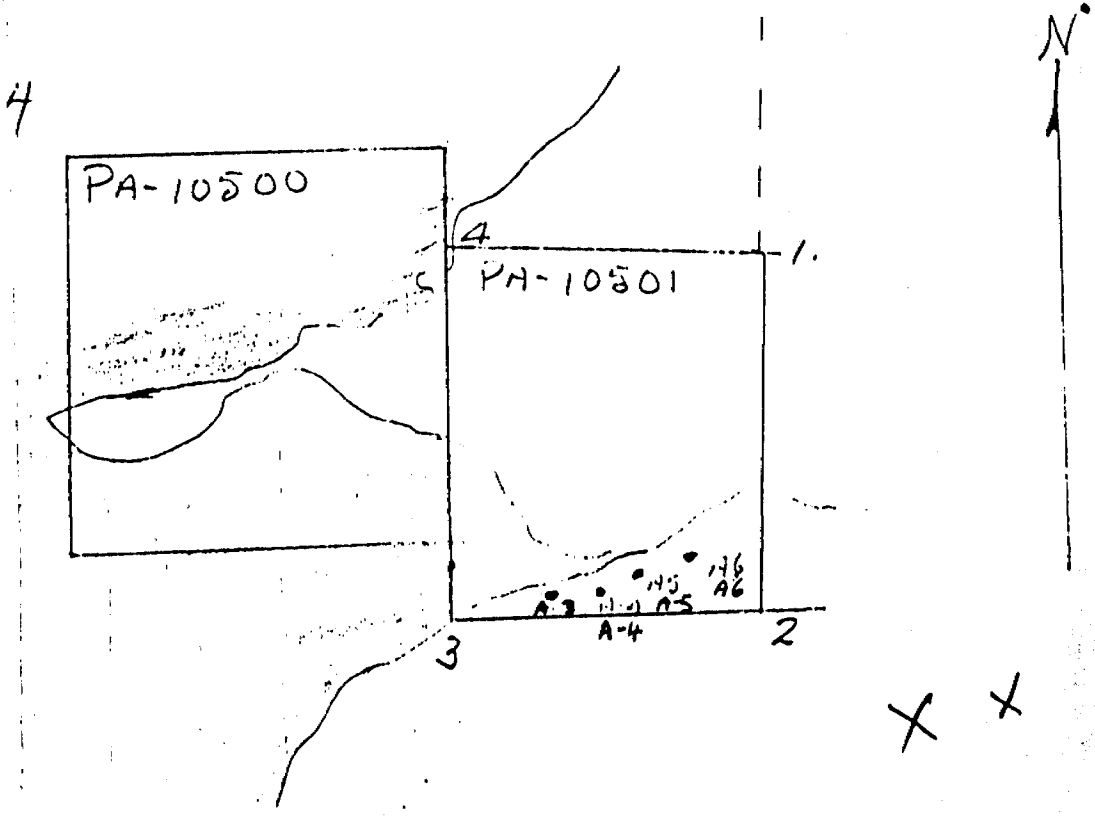
Signed. \_\_\_\_\_

9-17-114

Sketch  
P.A. 10501



D.D.H. A-1 - 290' - S-45'E FROM No. 2 Post  
 D.D.H. A-2 - 300' - S-45-W FROM No. 1. Post.



D.D.H. A-3 73'-N, 865' E. OF. No. 3. Post.  
 A-4 73' N, 641' E. OF. No. 3. Post.  
 A-5 146' N, 200' W OF. No. 2 Post.  
 A-6 220' N, 290' W OF. No. 2. Post.

11154  
VERMILION TWP. 2272  
LOMOND TWP.

# VERMILION LAKE.

VERMILION TWP  
M-2272  
1" = 40 CHAINS



Kennedy Lodge  
Summer House

# VERMILION LAKE

Con 2

Office	Province	Dist
168897	C 67	2