



52K01SW0011 52K01SW0017C1 VERMILION

Diamond Drilling

010

Township of VERMILION

Report No: 19

Work performed by: Denree Consolidated Mines Limited

Claim No	Hole No	Footage	Date	Note
PA 10500	1	28'	Aug/54	
	2	33'	Aug/54	
	3	30'	Aug/54	
	4	30'	Aug/54	
	5	32'	Aug/54	
PA 10501	6	27'	Aug/54	
	7	31'	Aug/54	
	8	32'	Aug/54	
	9	26'	Aug/54	
	10	34'	Aug/54	
	11	30'	Aug/54	
	12	34'	Aug/54	
	13	30'	Aug/54	
	14	32'	Aug/54	
	15	33'	Aug/54	
	16	30'	Aug/54	
	17	34'	Aug/54	
	18	33'	Aug/54	
	19	32'	Aug/54	

TOTAL: 19 DH 591 FT

Notes:

PROPERTY DENREE CONS. MINES LTD
DENREE CONS. MINES LTD.

HOLE NUMBER 1 1

SHEET NUMBER 1 1

SECTION FROM 0 0 TO 28.0
0 0 28.0

DIAMOND DRILL RECORD

LOCATION: LAT.....
DEP.....

ELEVATION OF COLLAR.....

DATUM.....

DIRECTION AT START: BEARING.....
DIP 90°

STARTED 11/08/54 AUG. 11/54

COMPLETED 11/08/54 AUG. 12/54

ULTIMATE DEPTH 28.0' 28.0'

PROPOSED DEPTH.....

DEPTH FEET	FORMATION	SAMPLE NO.	WIDTH OF SAMPLE	GOLD g	SLUDGE GOLD g
<u>00 - 28.0</u>	<u>Porphyry</u>				
00 - 28.0					

Sketch
orig. with 10500-10502

DRILLED BY N. HENDERSON

SIGNED HA. McQueen

PROPERTY DENREE CONS. MINES LTD.
 DENREE CONS. MINES LTD.

DIAMOND DRILL RECORD

HOLE NUMBER 12 2
 SHEET NUMBER 1 1
 SECTION FROM 00 TO 33.0

LOCATION: LAT.....
 DEP.....
 ELEVATION OF COLLAR.....
 DATUM.....
 DIRECTION AT START: BEARING 180° 180°
 DIP 75° 45°

STARTED 1706. 12/54 AUG. 12/54
1105. 12/54 AUG. 12/54
 COMPLETED 33.0
 ULTIMATE DEPTH 33.0
 PROPOSED DEPTH.....

DEPTH FEET	FORMATION	SAMPLE NO.	WIDTH OF SAMPLE	GOLD S	SLUDGE GOLD S
<u>0.0 - 33.0</u>	<u>PORPHYRY</u>				
<u>00 - 33.0</u>	<u>PORPHYRY</u>				

DRILLED BY N. HENDERSON

SIGNED [Signature]

PROPERTY DENREE CONS MINES LTD
DENREE CONS. MINES LTD

HOLE NUMBER 3 5
SHEET NUMBER 1 1
SECTION FROM 0.0 TO 30.0
0.0 30.0

DIAMOND DRILL RECORD

LOCATION: LAT.....
DEP.....
ELEVATION OF COLLAR.....
DATUM.....
DIRECTION AT START: BEARING 160⁰ 160⁰
DIP 75⁰ 45⁰

STARTED AUG. 13/54 AUG. 13/54
COMPLETED AUG. 13/54 AUG. 13/54
ULTIMATE DEPTH 30.0' 30.0'
PROPOSED DEPTH.....

DEPTH FEET	FORMATION	SAMPLE NO.	WIDTH OF SAMPLE	GOLD g	SLUDGE GOLD g		
0.0 - 30.0	PORPHYRY						
0.0 - 30.0	PORPHYRY						

NORTHERN MINER PRESS LIMITED, TORONTO-STOCK FORM NO. 801 REV. 9/44
DRILLED BY N. ANDERSON

SIGNED A. P. McQueen

PROPERTY DENREE CONS. MINES LTD.
DENREE CONS. MINS. LTD.

HOLE NUMBER 4
SHEET NUMBER 1
SECTION FROM 0.0 TO 30.0
0.0 30.0

DIAMOND DRILL RECORD

LOCATION: LAT.....
DEP.....
ELEVATION OF COLLAR.....
DATUM.....
DIRECTION AT START: BEARING.....
DIP 90° 900

STARTED AUG 17/54 AUG. 14/54
COMPLETED AUG 14/54 AUG. 14/54
ULTIMATE DEPTH 30.0' 30.0'
PROPOSED DEPTH.....

DEPTH FEET	FORMATION	SAMPLE NO.	WIDTH OF SAMPLE	GOLD g	SLUDGE GOLD g
<u>0.0 - 30.0</u>	<u>PORPHYRY</u>				
<u>0.0 - 30.0</u>	<u>PORPHYRY</u>				

DRILLED BY N. ANDERSON

SIGNED H. R. McQueen

PROPERTY DENREE COALS. MINES LTD.
DENREE CONS. MINES LTD.
DIAMOND DRILL RECORD

HOLE NUMBER 3-5
SHEET NUMBER 1
SECTION FROM 0.0 TO 32.0
0.0 32.0

LOCATION: LAT.....
DEP.....
ELEVATION OF COLLAR.....
DATUM.....
DIRECTION AT START: BEARING 150° 180°
DIP 45° 45°

STARTED AUG 13 1954 AUG. 15/54
COMPLETED AUG 13 1954 AUG. 15/54
ULTIMATE DEPTH 32.0 32.0
PROPOSED DEPTH.....

DEPTH FEET	FORMATION	SAMPLE NO.	WIDTH OF SAMPLE	GOLD g	SLUDGE GOLD g
<u>0.0 - 32.0</u>	<u>PORPHYRY</u>				
0.0 - 32.0	PORPHYRY				

NORTHERN MINER PRESS LIMITED, TORONTO-STOCK FORM NO. 801 REV. 9/54

DRILLED BY N. HALDEXON

SIGNED A. A. McQueen

PROPERTY DENREE CONS. MINES LTD.
 DENREE CONS. MINES. LTD.

HOLE NUMBER 6 6

SHEET NUMBER 1 1

DIAMOND DRILL RECORD

SECTION FROM 0.0 TO 27.0
 0.0 27.0

LOCATION: LAT.....

STARTED Aug. 16/54 AUG. 16/54

DEP.....

COMPLETED Aug 16/54 AUG. 16/54

ELEVATION OF COLLAR.....

DATUM.....

ULTIMATE DEPTH 27.0' 27.0'

DIRECTION AT START: BEARING.....
 DIP 90° 90°

PROPOSED DEPTH.....

DEPTH FEET	FORMATION	SAMPLE NO.	WIDTH OF SAMPLE	GOLD \$	SLUDGE GOLD \$
<u>0.0-27.0</u>	<u>SEDIMENTS</u>				
<u>0.0 - 27.0</u>	<u>SEDIMENTS</u>				

DRILLED BY M. H. J. P. J. O'NEILL

SIGNED H. A. McQueen

PROPERTY DENREE CONS. MINES LTD.
 DENREE CONS. MINES LTD.

DIAMOND DRILL RECORD

HOLE NUMBER 7

SHEET NUMBER 1

SECTION FROM 0.0 TO 31.0
0.0 31.0

LOCATION: LAT.....
 DEP.....

ELEVATION OF COLLAR.....

DATUM.....

DIRECTION AT START: BEARING 145°
 DIP 45°

STARTED AUG. 17/54 AUG. 17/54

COMPLETED AUG. 17/54 AUG. 17/54

ULTIMATE DEPTH 31.0' 31.0'

PROPOSED DEPTH.....

DEPTH FEET	FORMATION	SAMPLE NO.	WIDTH OF SAMPLE	GOLD \$	SLUDGE GOLD \$
<u>00 - 31.0</u> <u>0.0 - 31.0</u>	<u>SEDIMENTS</u> SEDIMENTS				

NORTHERN MINER PRESS LIMITED, TORONTO--STOCK FORM NO. 801 REV. 9/44

DRILLED BY N. ANDERSON

SIGNED H.A. McQueen

PROPERTY DENREE CONS. MINES LTD.
 DENREE CONS. MINES LTD.

DIAMOND DRILL RECORD

HOLE NUMBER D 8
 SHEET NUMBER 1
 SECTION FROM 0.0 TO 32.0
0.0 32.0

LOCATION: LAT
 DEP.
 ELEVATION OF COLLAR
 DATUM
 DIRECTION AT START: BEARING 180° 180°
 DIP 95°

STARTED AUG. 18/54 AUG. 18/54
 COMPLETED AUG. 18/54 AUG. 18/54
 ULTIMATE DEPTH 32.0' 32.0'
 PROPOSED DEPTH

DEPTH FEET	FORMATION	SAMPLE NO.	WIDTH OF SAMPLE	GOLD \$	SLUDGE GOLD \$
<u>00-320</u>	<u>SEDIMENTS</u>				
<u>0.0 - 32.0</u>	<u>SEDIMENTS</u>				

PROPERTY DENREE CONS. MINES LTD.
 DENREE CONS. MINES LTD.

HOLE NUMBER 9 9

SHEET NUMBER 1 1

DIAMOND DRILL RECORD

SECTION FROM 0.0 TO 26.0
 0.0 26.0

LOCATION: LAT.....
 DEP.....

STARTED AUG. 18/54 AUG. 18/54

ELEVATION OF COLLAR.....

COMPLETED AUG. 18/54 AUG. 18/54

DATUM.....

ULTIMATE DEPTH 26.0' 26.0'

DIRECTION AT START: BEARING 150° 180°
 DIP 45° 45°

PROPOSED DEPTH.....

DEPTH FEET	FORMATION	SAMPLE No.	WIDTH OF SAMPLE	GOLD g	SLUDGE GOLD g
<u>0.0 - 26.0</u>	<u>SEDIMENTS.</u>				
<u>0.0 - 26.0</u>	<u>SEDIMENTS</u>				

NORTHERN MINER PRESS LIMITED, TORONTO-STOCK FORM NO 801 REV. 9/44

DRILLED BY N. ANDERSON

SIGNED [Signature]

PROPERTY DENREE CONS. MINES LTD.

HOLE NUMBER 10 10
 SHEET NUMBER 1 1
 SECTION FROM 00 TO 34.0

DIAMOND DRILL RECORD

LOCATION: LAT.....
 DEP.....
 ELEVATION OF COLLAR.....
 DATUM.....
 BEARING 186° 180°
 DIRECTION AT START: DIP A3 45°

STARTED HUG. 17/54 AUG. 19/54
 COMPLETED HUG. 19/54 AUG. 19/54
 ULTIMATE DEPTH 34.0' 34.0'
 PROPOSED DEPTH.....

DEPTH FEET	FORMATION	SAMPLE NO.	WIDTH OF SAMPLE	GOLD @	SLUDGE GOLD %
00 - 34.0	SEDIMENTS				
00 - 34.0	SEDIMENTS				

NORTHERN MINER PRESS LIMITED, TORONTO-STOCK FORM NO. 801 REV. 9/44

DRILLED BY V. ANDERSON

SIGNED A.R. McQueen

PROPERTY DENREE CONS. MINES LTD.

HOLE NUMBER 21

SHEET NUMBER 1

SECTION FROM 0.0 TO 30.0

DIAMOND DRILL RECORD

LOCATION: LAT.....

STARTED AUG 20/54

DEP.....

COMPLETED AUG 26/54

ELEVATION OF COLLAR.....

DATUM.....

ULTIMATE DEPTH 30'

DIRECTION AT START: BEARING 180°

PROPOSED DEPTH.....

DIP 75

DEPTH FEET	FORMATION	SAMPLE NO.	WIDTH OF SAMPLE	GOLD \$	SLUDGE GOLD \$		
00-30.0	SEDIMENTS						

SIGNED A.O. McQueen

PROPERTY DENREE CONS. MINES LTD.

HOLE NUMBER 12
SHEET NUMBER 1
SECTION FROM 00 TO 34.0

DIAMOND DRILL RECORD

LOCATION: LAT.....
DEP.....
ELEVATION OF COLLAR.....
DATUM.....
DIRECTION AT START: BEARING 150^u
DIP 45^o

STARTED AUG 21/59
COMPLETED AUG 21/59
ULTIMATE DEPTH 34.0
PROPOSED DEPTH.....

DEPTH FEET	FORMATION	SAMPLE NO.	WIDTH OF SAMPLE	GOLD g	SLUDGE GOLD g
6.0-34.0	SEDIMENTS				

NORTHERN MINER PRS90 LIMITED, TORONTO - STOCK EXCH REGD COMPANY

N. ANDERSON

DRILLED BY

SIGNED N. R. Anderson

PROPERTY DEYREE CONS MINES LTD.

HOLE NUMBER 13
SHEET NUMBER 1
SECTION FROM 00 TO 300

DIAMOND DRILL RECORD

LOCATION: LAT.....
DEP.....
ELEVATION OF COLLAR.....
DATUM.....
DIRECTION AT START: BEARING 180°
DIP 90°

STARTED AUG. 22/54
COMPLETED AUG. 22/54
ULTIMATE DEPTH 300'
PROPOSED DEPTH.....

DEPTH FEET	FORMATION	SAMPLE NO.	WIDTH OF SAMPLE	GOLD %	SLUDGE GOLD %
<u>0.0-30.0</u>	<u>SEDIMENTS.</u>				

NORTHERN MINER PRESS LIMITED, TORONTO-STOCK FORM NO 501 REV. 9/44

N. ANDERSON.
DRILLED BY.....

SIGNED A. R. McQueen

PROPERTY LENREE CONS MINES LTD.

HOLE NUMBER 19

SHEET NUMBER 1

SECTION FROM 0.0 TO 32

DIAMOND DRILL RECORD

LOCATION: LAT.....
DEP.....
ELEVATION OF COLLAR.....
DATUM.....
DIRECTION AT START: BEARING 180°
DIP 95°

STARTED 1/06. 23/59
COMPLETED 1/06. 23/59
ULTIMATE DEPTH 32.0'
PROPOSED DEPTH.....

DEPTH FEET	FORMATION	SAMPLE NO.	WIDTH OF SAMPLE	GOLD g	SLUDGE GOLD g
<u>0.0 - 32.0</u>	<u>SEDIMENTS</u>				

NORTHEAN MINER PRESS LIMITED, TORONTO O-STOC FORM NO 381 REV 1-41
N. ANDERSON

DRILLED BY

SIGNED A. P. McQueen

PROPERTY DENREE CONS MINES LTD

HOLE NUMBER 19

SHEET NUMBER 1

DIAMOND DRILL RECORD

SECTION FROM 06 to 330

LOCATION: LAT.....
DEP.....

ELEVATION OF COLLAR.....

DATUM.....

DIRECTION AT START: BEARING 150°
DIP 40°

STARTED AUG. 24/54

COMPLETED AUG. 29/54

ULTIMATE DEPTH 33.0'

PROPOSED DEPTH.....

DEPTH FEET	FORMATION	SAMPLE NO.	WIDTH OF SAMPLE	GOLD \$	SLUDGE GOLD \$
66.33.0	SILTSTONES				

NORTHERN MINER PRESS LIMITED, TORONTO, STOCK FORM NO. 301 REV. 9/44
 DRILLED BY N. HENDERSON

SIGNED [Signature]

PROPERTY DENIKEE CONS. MINES LTD

HOLE NUMBER 16
SHEET NUMBER 1
SECTION FROM 0.0 TO 300

DIAMOND DRILL RECORD

LOCATION: LAT.....
DEP.....
ELEVATION OF COLLAR.....
DATUM.....
DIRECTION AT START: BEARING 180°
DIP 90°

STARTED 1106. 25/54
COMPLETED 1106. 25/54
ULTIMATE DEPTH 30.0
PROPOSED DEPTH.....

DEPTH FEET	FORMATION	SAMPLE NO.	WIDTH OF SAMPLE	GOLD %	SLUDGE GOLD %
0.0 30.0	SEDIMENTS				

NORTHERN MINER PRESS LIMITED, TORONTO
N. ANDERSON

DRILLED BY..... SIGNED [Signature]

PROPERTY DENTREE CONS. MINES LTD.

HOLE NUMBER 11
SHEET NUMBER 1
SECTION FROM 0.0 TO 39.0

DIAMOND DRILL RECORD

LOCATION: LAT.....
DEP.....
ELEVATION OF COLLAR.....
DATUM.....
DIRECTION AT START: BEARING 180°
DIP 40°

STARTED AUG-26/54
COMPLETED AUG. 26/54
ULTIMATE DEPTH 39.0'
PROPOSED DEPTH.....

DEPTH FEET	FORMATION	SAMPLE NO.	WIDTH OF SAMPLE	GOLD S	SLUDGE GOLD S
0.0-39.0	SEDIMENTS				

NORTHERN MINER PRESS LIMITED, TORONTO - STOCK FORM NO. 501 R/IV, 9/44
DRILLED BY N. ANDERSON

SIGNED H.A. McQueen

PROPERTY DENREE CONS. MINES LTD.

HOLE NUMBER 10
SHEET NUMBER 1
SECTION FROM 0.6 TO 33.0

DIAMOND DRILL RECORD

LOCATION: LAT.....
 DEP.....
ELEVATION OF COLLAR.....
DATUM.....
DIRECTION AT START: BEARING 180°
 DIP 95°

STARTED Aug. 27/54
COMPLETED Aug. 27/54
ULTIMATE DEPTH 33.0
PROPOSED DEPTH.....

DEPTH FEET	FORMATION	SAMPLE NO.	WIDTH OF SAMPLE	GOLD g	SLUDGE GOLD g				
0.0 - 33.0	SEDIMENTS								

NORTHERN MINER PAPER LIMITED, TORONTO - STOCK FORM NO. 301 REV. 5-44
N. ANDERSON
DRILLED BY

SIGNED H. J. McQueen

PROPERTY DENREE CONS. MINES LTD.

HOLE NUMBER 14

SHEET NUMBER 1

DIAMOND DRILL RECORD

SECTION FROM 0.0 TO 32.0

LOCATION: LAT.....
DEP.....

ELEVATION OF COLLAR.....

DATUM.....

DIRECTION AT START: BEARING 180°0'
DIP 45°0'

STARTED AUG. 28/59

COMPLETED AUG 28/59

ULTIMATE DEPTH 32.0'

PROPOSED DEPTH.....

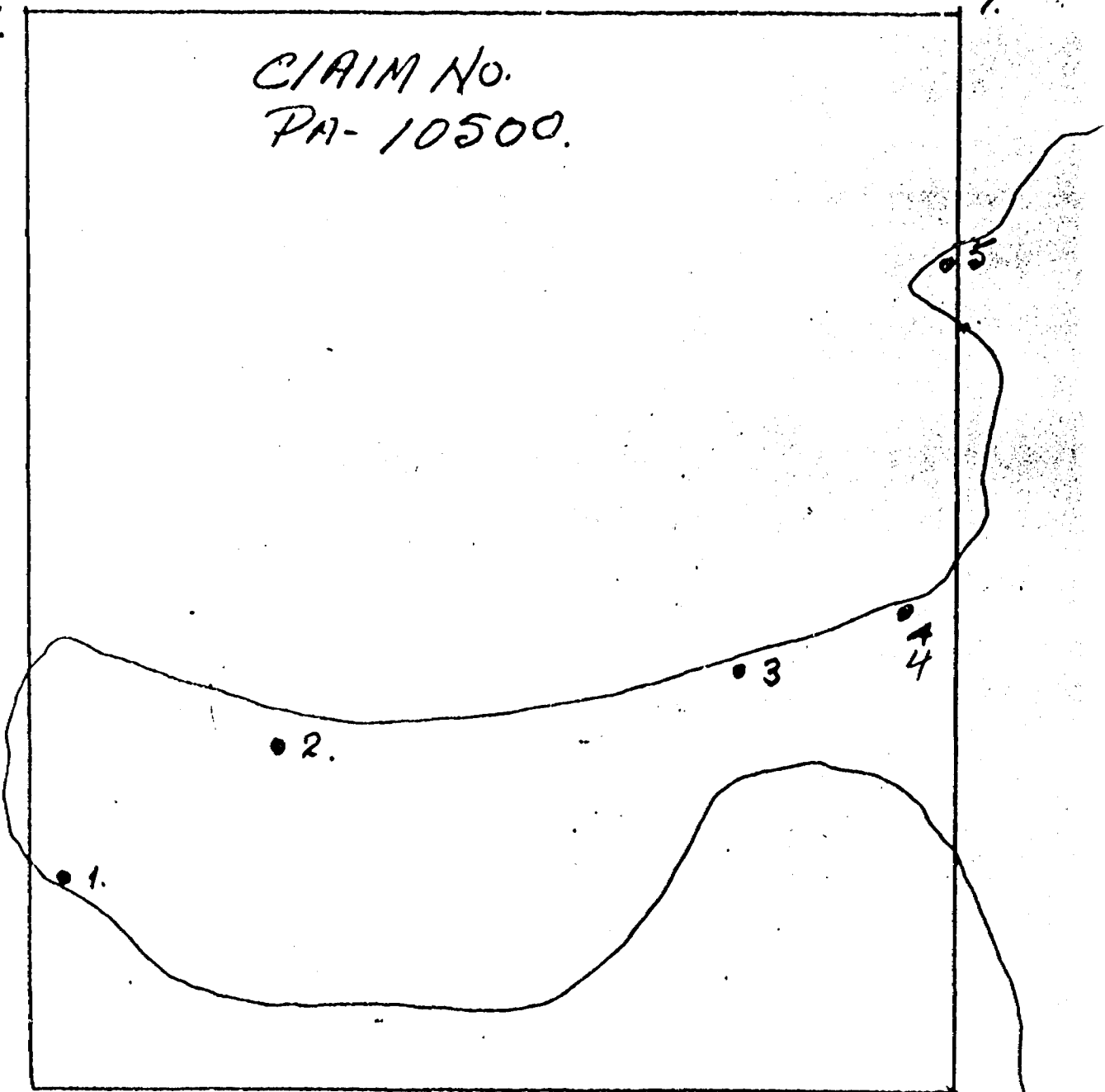
DEPTH FEET	FORMATION	SAMPLE No.	WIDTH OF SAMPLE	GOLD g	SLUDGE GOLD g		
<u>0.0 - 32.0</u>	<u>SEDIMENTS</u>						

DRILLED BY.....

SIGNED A. A. McQueen

A.

CLAIM NO.
PA-10500.

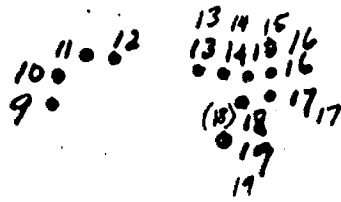


3

• P.D. HOLES.

2.

CLAIM NO.
PA. 10501.



• D.D. HOLES.

A.

1.

2.

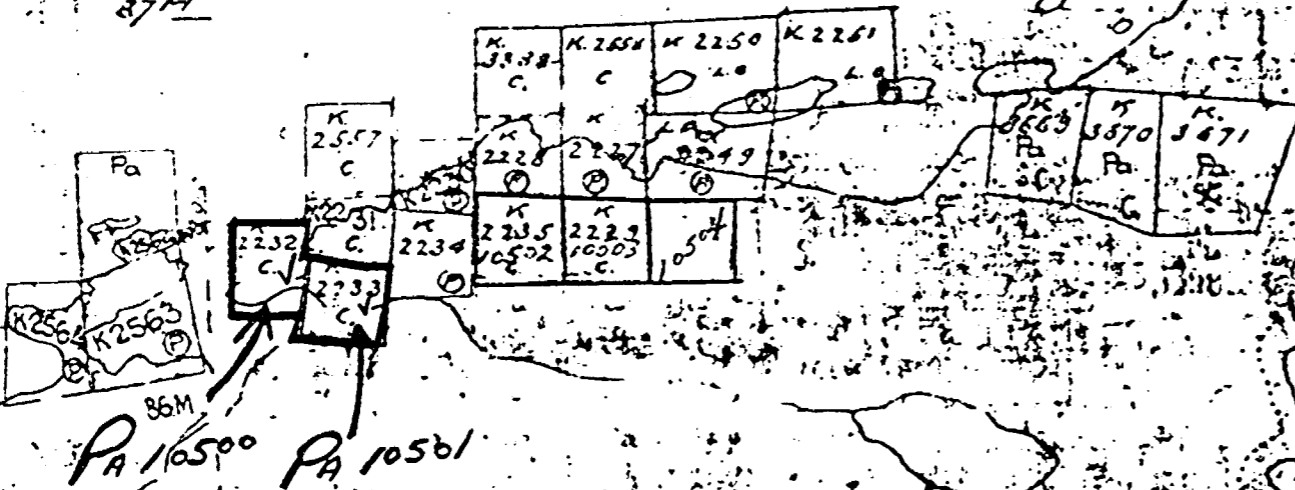
3.

LOMOND TWP.

VERMILION LAKE.

VERMILION TWP.
1" = 40 CHAINS M-2272

VERMILION TWP. 2272



Kennedy Lodge
Summer Islands

VERMILION LAKE

District Provincial

Plan 16897 CON 2

2402 2403 2404

2405 2406 2407