

W790100060



SAND LAKE
MINAKI

M-2644
M-1916



THE MININ

010
#60

To the Recorder of.....Kenora.....

I, Minorex Ltd. T-828
name of Recorded Holder Miner's Licence
P.O.Box 7, Thetford Mines, P.Q.
Post Office Address

do hereby report the performance of 20 340 days of Geological Mapping
type of work

not before reported to be applied on the following contiguous claims

Claim No.	Days	Claim No.	Days	Claim No.	Days
K.522568	.20..	K.522575	.20..	K.522583	.20..
K.522569	.20..	K.522577	.20..	K.522584	.20..
K.522570	.20..	K.522578	.20..	K.522585	.20..
K.522571	.20..	K.522579	.20..	K.522586	.20..
K.522573	.20..	K.522580	.20..	K.522587	.20..
K.522574	.20..	K.522581	.20..

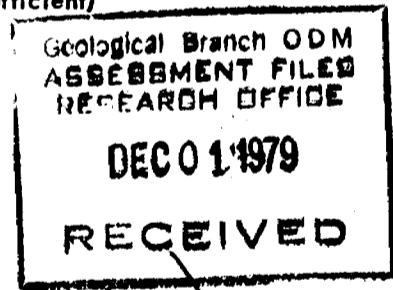
All the work was performed on Mining Claim (s) As listed above
(In the case of geological and/or geophysical survey (s) where more than 18 claims are involved attach a schedule)

READ CAREFULLY: THE FOLLOWING INFORMATION IS REQUIRED BY THE MINING RECORDER.

- For Manual Work, Stripping or Opening up of Mines, Sinking Shafts or Other Actual Mining Operations - Names and addresses of the men who performed the work and the dates and hours of their employment.
- For Diamond and other Core Drilling - Footage, No. and angle of holes and diameter of core. Name and address of owner or operator of drill. Dates when drilling was done. Signed core log and sketch in duplicate.
- For Compressed Air or Other Power Driven or Mechanical Equipment
Type of drill or equipment. Names and addresses of men engaged in operating equipment and the dates and hours of their employment.
- For Power Stripping - Type of equipment. Name and address of owner or operator. Amount expended. Dates on which work was done. Proof of actual cost must be submitted within 30 days of recording.
- With each of the above types of work sketches are required to show the location and extent of the work in relation to the nearest claim post. In the case of diamond or other core drilling the sketch must be submitted in duplicate.
- For Geophysical, Geological, Geochemical Surveys and Expenditure Credits - the name of author of report. Covering dates of survey (linecutting & office). Type of instrument used. Total amount of expenditure. Technical reports, maps, expenditure breakdown, receipts must be filed in duplicate with the Minister within 60 days of recording.
- For Land Survey - the name and address of Ontario Land surveyor.

The Required Information is as Follows: (Attach a list if this space is insufficient)

John F.Stones, Exploration Geologist (Minorex Ltd.)
May 27 to July 15,1979
Geological Mapping (See Report)



(SPECIAL PROVISIONS)

Date Nov 16, 1979

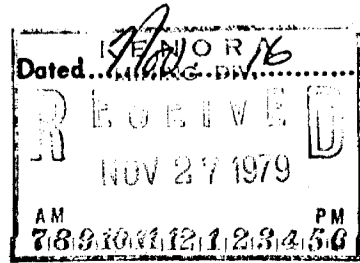
John F. Stones
Signature of Recorded Holder or Agent

The Mining Act
Certificate Verifying Report of Work

I, John F.Stones, Exploration Geologist,
Minorex Ltd., P.O.Box 7, Thetford Mines, P.Q.
(Post Office Address)

hereby certify:

1. That I have a personal and intimate knowledge of the facts set forth in the report of work annexed here-to, having performed the work or witnessed same during and/or after its completion.
2. That the annexed report is true.



John F. Stones
Signature

522568

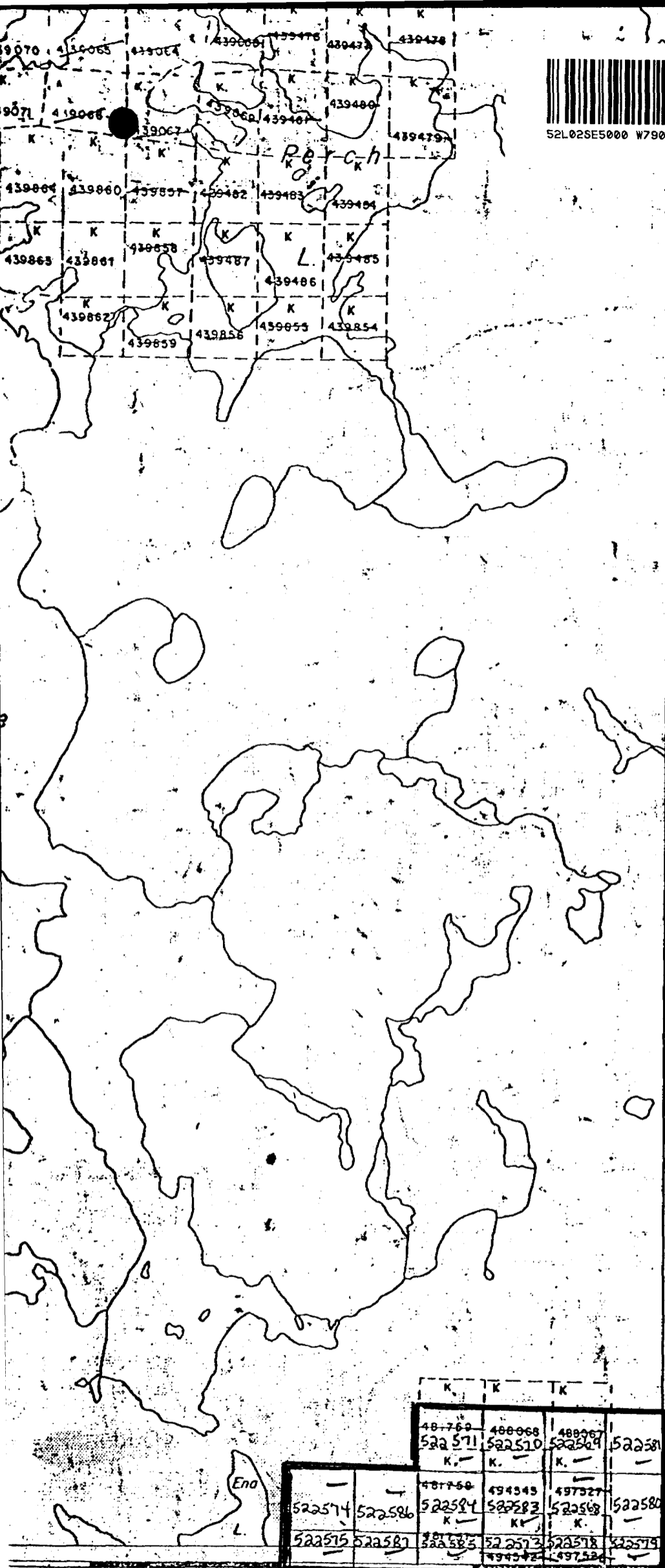
THE PENALTY FOR MAKING A FALSE STATEMENT IN THIS REPORT AND/OR CERTIFICATE IS \$500. OR SIX MONTHS IMPRISONMENT OR BOTH

RAILWAYS
POWER LINE
OR



52L02SE5000 W7901-00060 SAND LAKE

900



Forgotten Lake Area - M.3005

400' Reserve
of Lands &

In the disposal
rights -
contours 10
Canada data

Contour 104
to foot of

Contour 104
to controls

Islands & L
ake & Win
staking und

197
July

		K	K	TK	
		48760	488968	488967	522581
		522571	522510	522509	522581
		K	K	K	
		48760	494545	497527	
522574	522586	522584	522583	522569	522580
		K	K	K	
522575	522587	522585	522573	522578	522579
			494542	497526	

NATIONAL
PLAN

SAND LAKE MINISTRY
501943 AREA SURV

M-2644

AREA OF

MI

DI

MINI

SCALE: 1-

PATENTED LAND
 CROWN LAND SA
 LEASES
 LOCATED LAND
 LICENSE OF OCCU
 MINING RIGHTS C
 SURFACE RIGHTS
 ROADS
 IMPROVED ROAD
 KING'S HIGHWAY
 RAILWAYS
 POWER LINES
 MARSH OR MUS
 MINES
 CANCELLED

400' reserve
 Dept. of Land

Islands and
 Lake, and W
 from staking
 Mining Act.

The bed, of
 butaries, or
 File: 12999

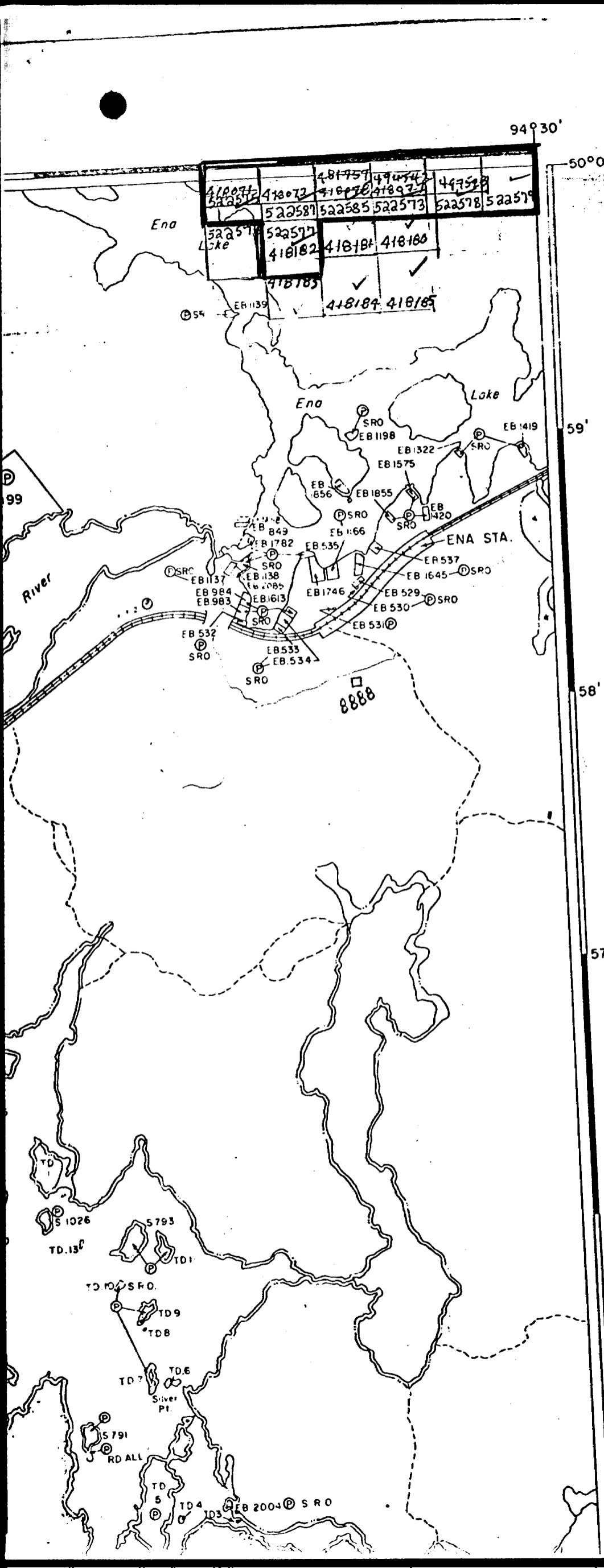
In the disp
 ing rights w
 contours 10
 Canada da

Contour 10
 to foot of
 Contour 10
 to control

94°30'

50°00'

410074	418072	418175	418974	417528	✓
522577	522581	522585	522573	522578	522579
522577	522577	418182	418181	418186	✓
418185	418184	418185	✓		



Handwritten: M. 2026

MINAKI AREA

Handwritten: M-1916