



52L11NE0022 11 RICKABY LAKE

010

Diamond Drilling

Area of Rickaby Lake

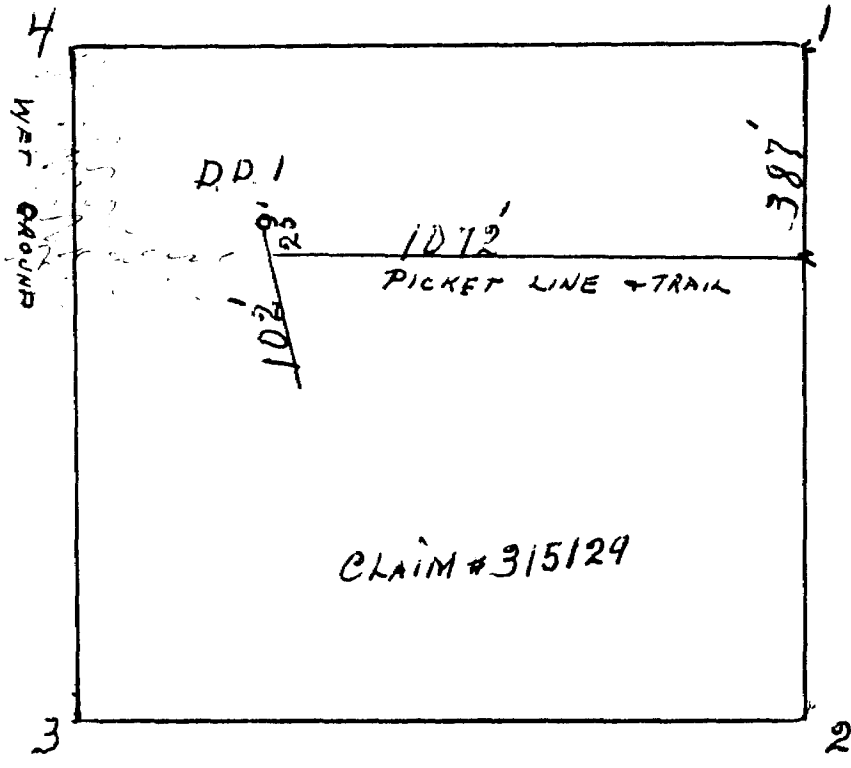
Report N^o 11

Work performed by: K. G. Miller

Claim N ^o	Hole N ^o	Footage	Date	Note
K 315129	72-1	100'	Sept/72	(1)
	72-2	102'	Aug/73	(2)
	72-3	103'	Aug/73	(2)

Notes:

- (1) 28/73
- (2) 65/73



DIAMOND DRILL RECORD


NAME OF PROPERTY J. YOUNG CLAIMS
 HOLE NO. 72-7 LENGTH 100'
 LOCATION Claim - K 315129 - Beelake Area, NW Ont.
 LATITUDE _____ DEPARTURE _____
 ELEVATION _____ AZIMUTH N 8-17° E DIP -1.5°
 STARTED Sept. 7 FINISHED Sept. 11 - 1972

FOOTAGE	DIP	AZIMUTH	FOOTAGE	DIP	AZIMUTH

HOLE NO. 72-7 SHEET NO. _____

REMARKS _____

LOGGED BY _____

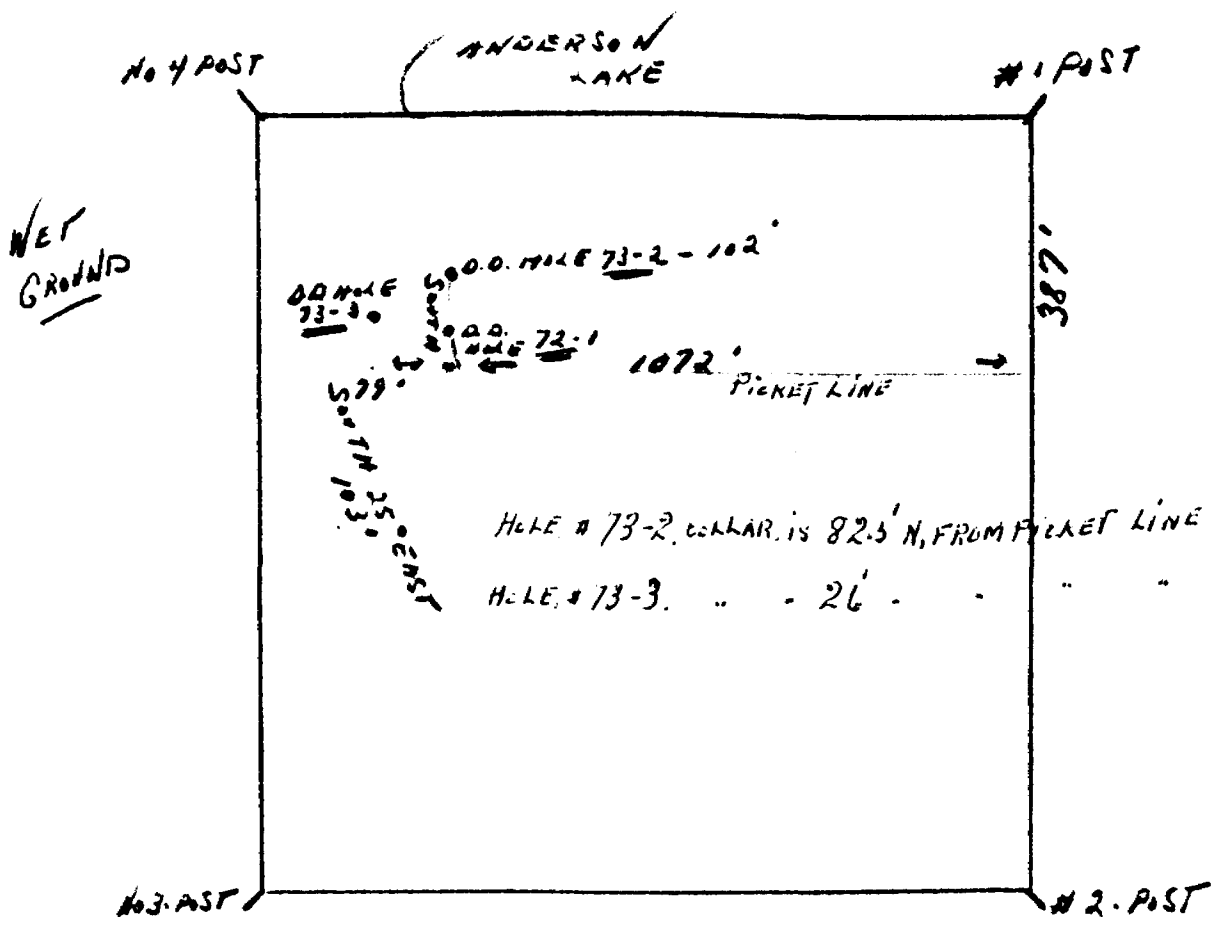


FOOTAGE		DESCRIPTION	SAMPLE			ASSAY		
FROM	TO		NO.	DEPTH (FEET)	FOOTAGE (FROM TO TOTAL)	%	%	GR/TON
0	100	ANKERITE - Massive and uniform, med grey to grey-green, med to fine grained.						
0	3'	Trace of pyrite.						
3	5	Broken, some rust, fair.						
5	8	Dissem Sulphides to 2%, mainly pyrite, some chalc.			5	8	3	
25	27	Indef banding, a little pyr.						
30	37	6" qtz carb breccia, 90° to hole, fair pyrite, trace chalc.			30	37	1	
38	39.5	13" qtz carb breccia with 6" heavy sulphides, mostly pyrite with some pyrrhotite, 90° to hole, sl vuggy.			38	39.5	1.5	
45.5	47	1" white qtz, 70° to hole, dissem dark pyrr (2-3%) in banded and sl vuggy material.			45.5	47	1.5	
52	76	Numerous narrow facings of wh qtz and/or carb material. No associated significant mineralization.						
58		6" dry wh qtz chlor, 45°.						

NOTE - Core logged in Toronto.
 Core stored with W. Swain
 R.F. No.1
 Blackstock, Ont.

P.L.S. 118

LANGRIDGE LIMITED.



DIAMOND DRILL RECORD

NAME OF PROPERTY J. YOUNG CLAIMS
 HOLE NO. 2 - 73 LENGTH 102'
 LOCATION Claim K - 315129 - Bee Lake Area - NW ONTARIO
 LATITUDE _____ DEPARTURE _____
 ELEVATION _____ AZIMUTH South-180° DIP - 45°
 STARTED August 11, 1973 FINISHED August 15, 1973

FOOTAGE	DIP	AZIMUTH	FOOTAGE	DIP	AZIMUTH

HOLE NO. 2 - 73 SHEET NO. 1


REMARKS _____

LOGGED BY O.F. CARTER

EM. 5-1168

FOOTAGE		DESCRIPTION	SAMPLE			ASSAYS						
FROM	TO		NO.	SULPHIDES	FOOTAGE		%	%	OZ/TON	OZ/TON		
					FROM	TO	TOTAL					
0	102'	<p>ANDESITE - Dark, med. grained, generally uniform texture, except for frequent flakes of lighter green chloritic material up to 2 mm. occasional calcitic lacings.</p> <p>56 - 57.5' - wh qtz calc chlor strs, low angle, 1-2% pyrite in veining and adjacent walls.</p> <p>62' - 6' - 75% wh qtz calc chlor, near sq. to core, fine pyr in qtz</p> <p>79 - 83' - 95% solid pyrrhotite with about 2% chalcopryite in seams and blebs, minor wh qtz, 90° to core.</p> <p>83 - 84' - sh'd andesite, no min</p> <p>84 - 88.5' - 90% mass pyrrhotite with 3-5% incl. chalcopryite, minor qtz and chlorite.</p> <p>94 - 99' shear zone at low angle, 1% fine pyrite and/or pyrrhotite on shearing.</p> <p>101' - 6" scatt dry wh qtz calc</p> <p>102' - END OF HOLE</p> <p>NOTE - Core logged in Toronto Core stored with - W. Swain R.R. 1 - Blackstock, Ontario</p>										
					56	57.5	1.5					
					62	63	1.0					
					79	83	4.0					
					84	88.5	4.5					

LANGRIDGE LIMITED.



DIAMOND DRILL RECORD

NAME OF PROPERTY J. YOUNG CLAIMS
 HOLE NO. 3-73 LENGTH 103'
 LOCATION Claim K - 315129 Bee Lake Area, N.W. ONTARIO -79°W No. 2-73
 LATITUDE _____ DEPARTURE _____
 ELEVATION _____ AZIMUTH S - 28° - E DIP - 45°
 STARTED August 16, 1973 FINISHED August 20, 1973

FOOTAGE	DIP	AZIMUTH	FOOTAGE	DIP	AZIMUTH


HOLE NO. 3-73 SHEET NO. 1

REMARKS _____

LOGGED BY O.F. CARTER

EM, 6-1168

FOOTAGE		DESCRIPTION	SAMPLE			ASSAYS				
FROM	TO		NO.	SULPHIDES	FOOTAGE			%	OZ/TON	OZ/TON
					FROM	TO	TOTAL			
0	103	<p>ANDESITE - Fine grained, chloritized, mild shearing at 60 - 70 °, calcitic lacings thr't amygdules from 31 - 32', minor dry qtz strs. 1 - 5' - 60% wh qtz carbonate, ragged, 45° sl pyr min 22 - 23' - 40% scatt wh qtz carb, fair pyr min, indef angle to hole 36' - 2" dry calc qtz 52 - 57' - Breccia zone with 40% pyrr, 2% chalco, minor incl qtz, sl vuggy. 79.5' - 6" dry wh qtz calc.</p> <p>103' - END OF HOLE</p> <p>NOTE - Core Logged in Toronto</p> <p>Core stored with - W. Swain R.R. 1, Blackstock, Ontario</p>								
					1	5	4			
					22	23	1			
					52	57	5			
								Cu	N ₂	Au



LANGRIDGE LIMITED.