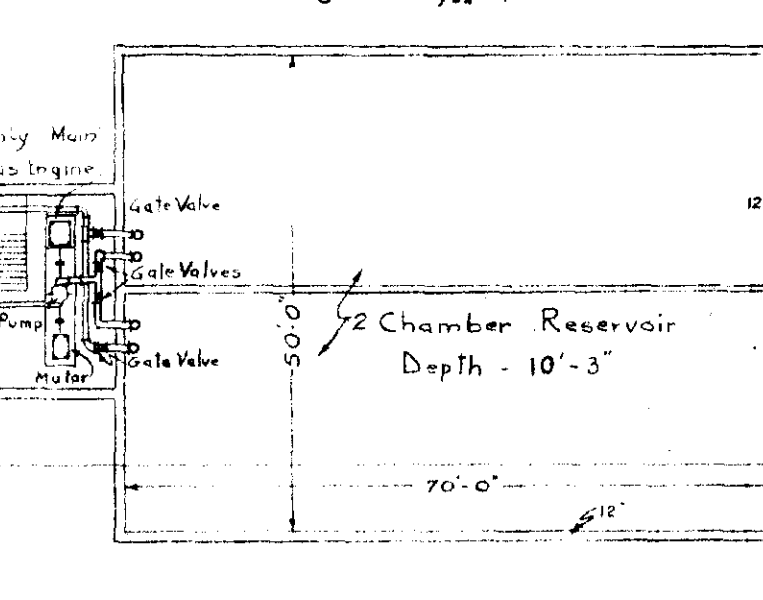
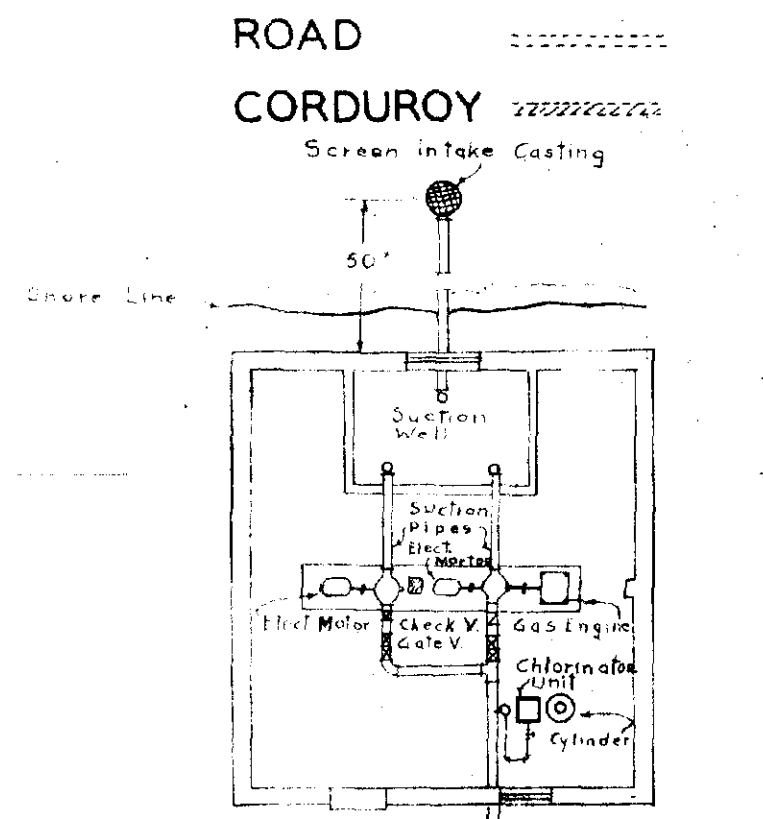
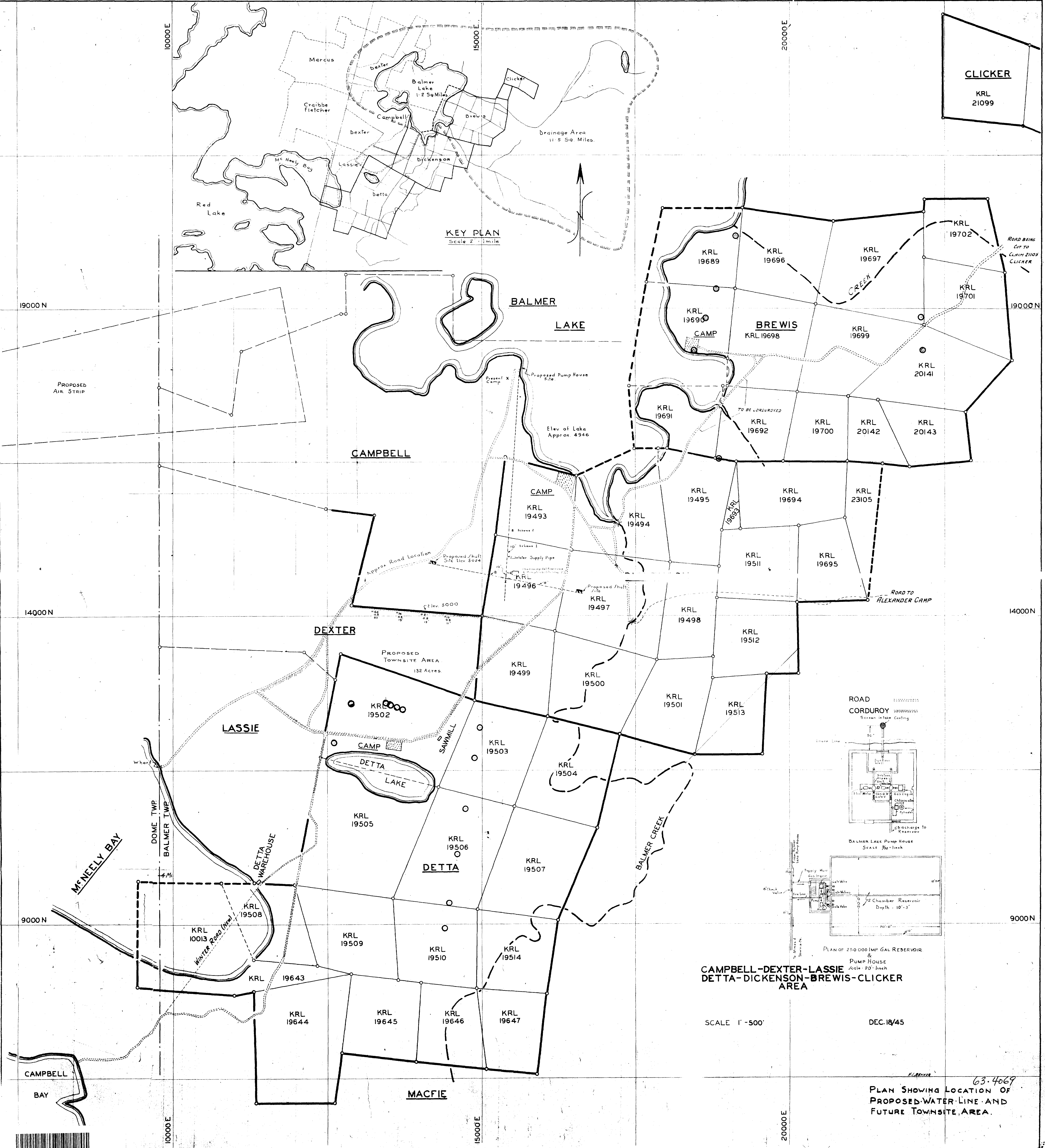
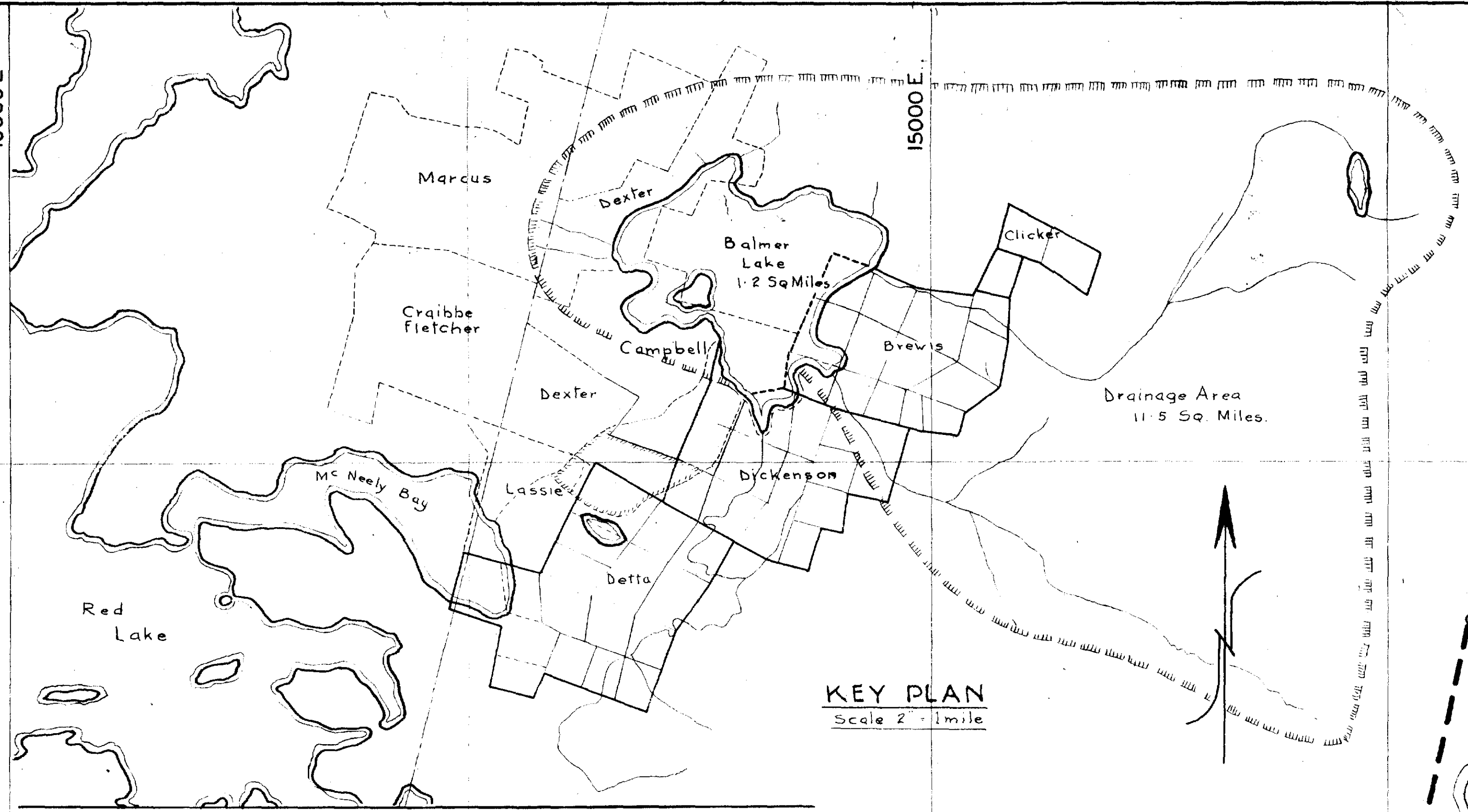



**CLICKER**  
KRL 21099



**CAMPBELL-DEXTER-LASSIE  
DETTA-DICKENSON-BREWIS-CLICKER  
AREA**

SCALE 1" = 500' DEC. 18/45

63.469  
PLAN SHOWING LOCATION OF  
PROPOSED WATER LINE AND  
FUTURE TOWNSITE AREA.



KRL-19669

63-4069

# DICKENSON RED LAKE MINES LTD.

## PLAN OF DIAMOND DRILLING.

SCALE 1" = 100'

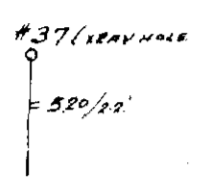
AUG. 1-45

- 1 ANDESITE
- 2 SILIC. BX.
- 3 DIORITE
- 4 CHIC. FD.
- D.D. HOLE
- D.D. HOLE - SAMPLED. VALUES UNDER 1.00 DWTS. UNLESS OTHERWISE NOTED
- VALUES SHOWN IN DWTS.

# BALMER LAKE

KRL-19493

KRL-19494



6200 N

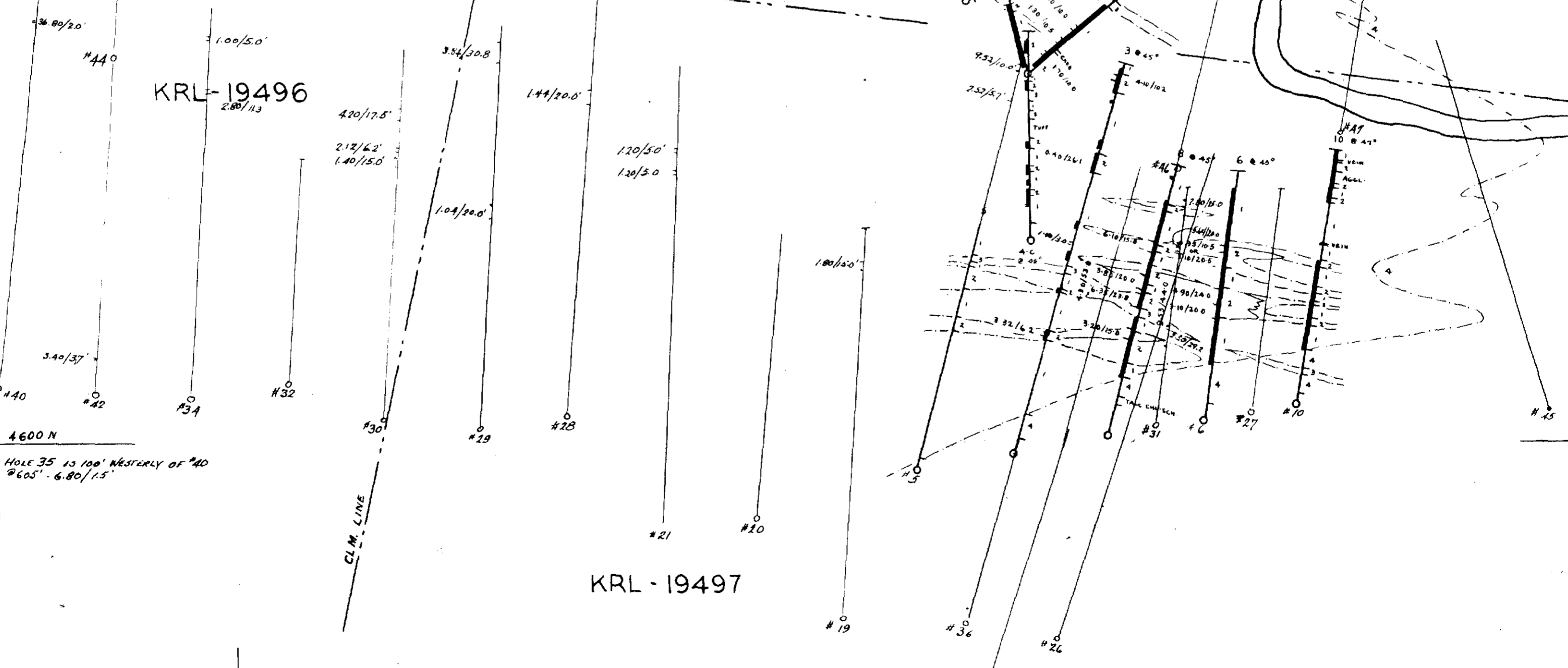
5400 N

4600 N



KRL-19496

KRL-19497



HOLE 35 IS 100' WESTERLY OF #40  
@ 605' - 6.80/1.5'

