


52 ϕ /11SW-0010-c1

LOAD: 16MM

DD # 17



52011SW0066 52011SW0010C1 MCVICAR LAKE

010

Diamond Drilling

Area MC VICAR LAKE

Report NO 17

Work performed by: BELORE MINES LTD.

Claim NO	Hole NO	Footage	Date	Note
KRL. 62477	3	276'	Jan/70	(1)
	4	286'	Jan/70	(1)
TOTAL	2 DH	562 FT		

Notes: (1) 345/70

PRELIMINARY DIAMOND DRILL RECORD

PROPERTY BELORE MINES, LTD. HOLE No. 31
 SHEET NUMBER 1 SECTION FROM _____ TO _____ STARTED JAN 21/70
 GRID 0456 S LATITUDE _____ DATUM _____ COMPLETED JAN 23/70
 GRID 11400 W DEPARTURE _____ BEARING S 10° W ± ULTIMATE DEPTH 276'
 CLAIM KRL 62477 ELEVATION _____ DIP -50° PROPOSED DEPTH _____

DEPTH FEET	FORMATION	WIDTH	ASSAY VALUES			
0-5	CASING.					
5-6	GRANITE					
6-45	VOLCANICS? GABBRO?					
	DARK GREEN. MASSIVE. COARSE GRAINED					
45-85	TRUE					
	GREY-BLACK. FOLIATED AT 30° ±					
	NUMEROUS CONFORMABLE LENSES &					
	VEINLETS QZ					
	SOME INTERBANDED VOLCANICS					
	THIN SEAMS & DISSEM. GRNS PYRITE &					
	PYRRHOTITE. S.PY THROUGHOUT					
	POSSIBLY? MINOR SPHALERITE?					
	SECRECITIC BANDS					
	HORIZONS PROMINENTLY BANDED. MAGNETIC					

SAMPLES RECEIVED
 FROM THE OFFICE OF THE
 RESIDENT GEOLOGIST
 ONTARIO DEPARTMENT OF MINES
 RED LAKE

ONTARIO DEPARTMENT
 OF MINES
 RECEIVED
 AUG 21 1970
 OFFICE OF THE
 RESIDENT GEOLOGIST
 RED LAKE

[Handwritten signature]

NORTHERN MINER FORM 509 REV. 1964

DRILLED BY SUMMIT DIAMOND DRILLING, N.BAY SIGNED "F.P. TAGLIAMONTE", P. ENG.

PRELIMINARY
DIAMOND DRILL RECORD

PROPERTY BELORE MINES LTD. HOLE No. 31
 SHEET NUMBER 2 SECTION FROM _____ TO _____ STARTED 1
 LATITUDE _____ DATUM _____ COMPLETED _____
 DEPARTURE _____ BEARING _____ ULTIMATE DEPTH _____
 ELEVATION _____ DIP _____ PROPOSED DEPTH _____

NOT TO BE REMOVED
FROM THE OFFICE OF THE
RESIDENT GEOLOGIST
ONTARIO DEPARTMENT OF MINES
RED LAKE

DEPTH FEET	FORMATION	FROM	TO	WIDTH	ASSAY VALUES			
85-276	VOLCANICS							
	DARK GREEN, MASSIVE							
	PHANERITIC, POSSIBLY GABBROIC?							
	RARE LENTICLE OF QTZ & EPIDOTE							
	131' BECOMING COARSER GRAINED.							
	DOWN HOLE							
	NUMEROUS EPIDOTE SEAMS							
	FINE DISSEMINATED PYRITE							
	250-266 MASSIVE PATCHES EPIDOTE							
	& MINOR OF QTZ.							
276	END OF HOLE							

ONTARIO
RECEIVED
AUG 21 1954
OFFICE OF THE
RESIDENT GEOLOGIST
RED LAKE

NORTHERN MINER FORM 503 REV. 7/54

DRILLED BY SOMMIT DIAMOND DRILLING, N. BAY SIGNED "F.P. TAGLIA MONTE," P. ENG.

PRELIMINARY
DIAMOND DRILL RECORD

PROPERTY BELORE MINES, LTD

HOLE No. 42

SHEET NUMBER 1 SECTION FROM _____ TO _____

STARTED Jan 24/70

GRID LATITUDE 1750 N. DATUM _____

COMPLETED Jan 24/70

GRID DEPARTURE 15+50 W BEARING S 10° W 1

ULTIMATE DEPTH 286'

CLAIM ELEVATION 62477 DIP -50°

PROPOSED DEPTH _____

NOT TO BE REMOVED
FROM THE OFFICE OF THE
RESIDENT GEOLOGIST
ONTARIO DEPARTMENT OF MINES
REB LAKE TO

DEPTH FEET	FORMATION	WIDTH	ASSAY VALUES			
0-22	CASING					
22-92	TUFF					
	GREY-BLACK. FOLIATED @ 50°					
	ERRATICALLY DISTRIBUTED THIN SEAMS PYRITE					
	MINOR QTZ LENSES					
	MINOR DISSEMINATED FINE PYRRHOTITE					
	WITH THE ODD SPECK CHALCOPYRITE					
92-286	VOLCANICS					
	DARK GREEN, MASSIVE, APHENITIC					
	SOMewhat VESICULAR UPPER HORIZON					
	ODD PATCH DISSEM. PYRRHOTITE					
	IRREGULAR VEINLETS QTZ THROUGHOUT					
	MINOR EPIDOTE VEINLETS + THREADS					
	145' - 9" LAMPROPHYRE DYKE, MED. GYNO.					

ONTARIO DEPT.
OF MINES
RECEIVED
AUG 21 1970
OFFICE OF THE
RESIDENT GEOLOGIST
REB LAKE

[Signature]

NORTHERN MINER FORM 605 REV. 64

DRILLED BY SUMMIT DIAMOND DRILLING, N. BAY SIGNED "F.P. TAGLIAMONTE", P. E. N. G.

PRELIMINARY
DIAMOND DRILL RECORD

PROPERTY BELORE MINES, LTD. HOLE No. 4
 SHEET NUMBER 2 SECTION FROM _____ TO _____ STARTED 2
 LATITUDE _____ DATUM _____ COMPLETED _____
 DEPARTURE _____ BEARING _____ ULTIMATE DEPTH _____
 ELEVATION _____ DIP _____ PROPOSED DEPTH _____

DEPTH FEET	FORMATION	SAMPLE NO.	FROM	TO	WIDTH	ASSAY VALUES	
	MINOR DISSEMINATED.						
	FINE BIOTITE.						
286	END OF HOLE						
	<u>CORE SIZE</u> AX 1 5/16"						
	<u>DRILLERS</u> G. SMITH, N. BAY, ONT						
	D SMITH, N. BAY, ONT.						

ONTARIO DEPARTMENT
 OF MINES
 RECEIVED
 AUG 21 1970
 OFFICE OF THE
 REGISTRAR
 RED LAKE

NOT TO BE REMOVED
 FROM THE OFFICE OF THE
 RESIDENT GEOLOGIST
 ONTARIO DEPARTMENT OF MINES
 RED LAKE

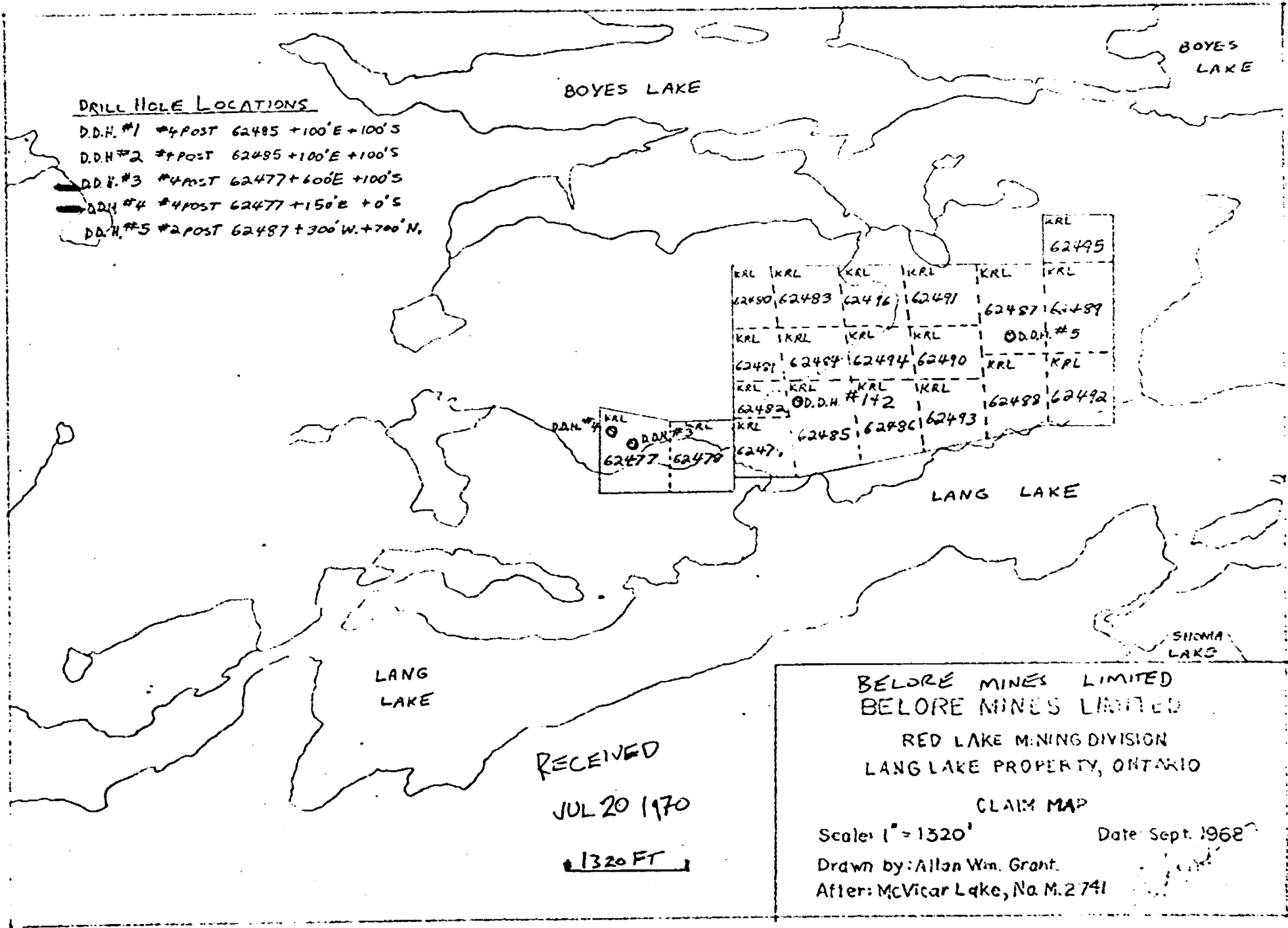
[Handwritten Signature]

NORTHERN MINER FORM 908 REV. 1964

DRILLED BY SUMMIT DIAMOND DRILLING, N. BAY. SIGNED F.P. TAGLIAMONTE, P. ENG.

DRILL HOLE LOCATIONS

- D.D.H. #1 #4 POST 62485 +100'E +100'S
- D.D.H. #2 #1 POST 62485 +100'E +100'S
- D.D.H. #3 #4 POST 62477 +600'E +100'S
- D.D.H. #4 #4 POST 62477 +150'E +0'S
- D.D.H. #5 #2 POST 62487 +300'W. +700'N.



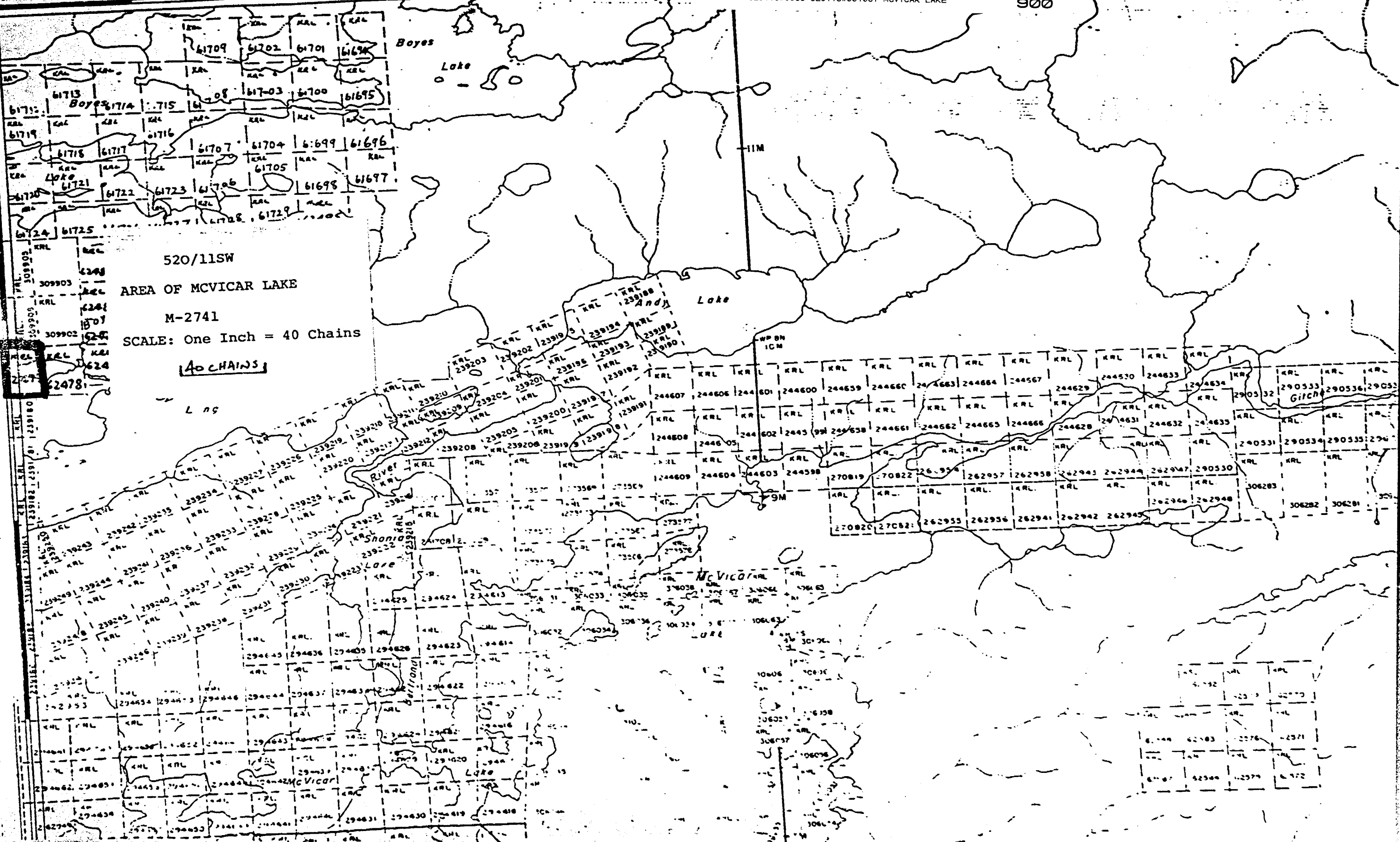
RECEIVED
 JUL 20 1970
 1320 FT

BELORE MINES LIMITED
 BELORE MINES LIMITED
 RED LAKE MINING DIVISION
 LANG LAKE PROPERTY, ONTARIO
 CLAIM MAP
 Scale: 1" = 1320' Date: Sept. 1968
 Drawn by: Allan Wm. Grant.
 After: McVicar Lake, Na. M. 2741

#345/70 McVicar L. Area
 Belore Mines Ltd.
 #345/70
 MEVICAR L. AREA
 BELOR MINES LTD.



900



520/11SW
AREA OF MCVICAR LAKE
M-2741
SCALE: One Inch = 40 Chains
40 CHAINS

6248
6249
6250
6251
6252
6253
6254
6255
6256
6257
6258
6259
6260
6261
6262
6263
6264
6265
6266
6267
6268
6269
6270
6271
6272
6273
6274
6275
6276
6277
6278
6279
6280
6281
6282
6283
6284
6285
6286
6287
6288
6289
6290
6291
6292
6293
6294
6295
6296
6297
6298
6299
6300

10606
10607
10608
10609
10610
10611
10612
10613
10614
10615
10616
10617
10618
10619
10620
10621
10622
10623
10624
10625
10626
10627
10628
10629
10630
10631
10632
10633
10634
10635
10636
10637
10638
10639
10640
10641
10642
10643
10644
10645
10646
10647
10648
10649
10650
10651
10652
10653
10654
10655
10656
10657
10658
10659
10660
10661
10662
10663
10664
10665
10666
10667
10668
10669
10670
10671
10672
10673
10674
10675
10676
10677
10678
10679
10680
10681
10682
10683
10684
10685
10686
10687
10688
10689
10690
10691
10692
10693
10694
10695
10696
10697
10698
10699
10700